



SHRP2 C20: Freight Demand Modeling and Data Improvement Strategic Plan

Implementation Plan

Vidya Mysore
January 13, 2015



U.S. Department of Transportation
Federal Highway Administration



SHRP2 C20 Implementation : Purpose



Freight data & analytical tools and its necessity

- ❖ Decision-makers recognize that transportation investments are being informed by an understanding of the implications, benefits, and trade-offs relative to freight.

Today - “ECONOMY drove Freight transportation need”

Vision for tomorrow –

“Freight transportation drives the ECONOMY”

Background: Logistics and Freight Models

- Freight transport demand is a derived demand
- Good representation of logistics in freight demand models allows better prediction of future flows
- More representative freight flows → Better cost estimates

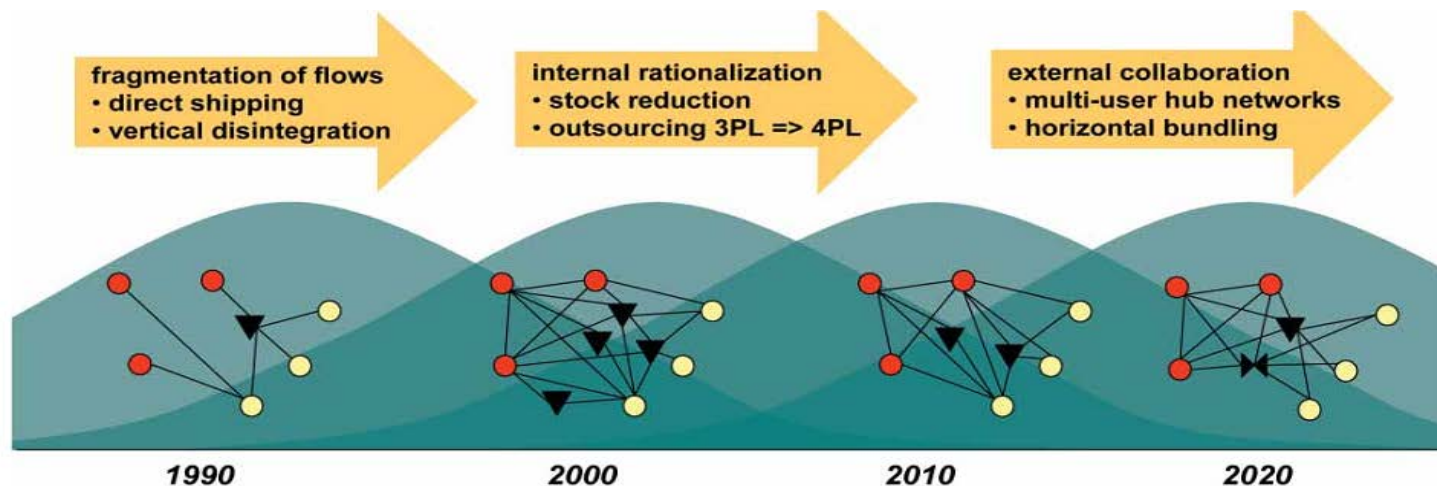


Figure 1. Evolution of logistics networks through time. The dark dots (top, left) indicate suppliers, the light ones (right, bottom) indicate consumers, and the black triangles warehouses and cross-dock locations.

C20: Freight Demand Modeling and Data Improvement

Implementation Plan:

- Implementation Assistance Program
- National Initiatives



C20: Freight Demand Modeling and Data Improvement

Implementation Assistance Program (IAP) Purpose:

To foster fresh ideas and new approaches to freight demand modeling and data collection that ultimately enhance decision-making.



C20: Implementation Assistance Program



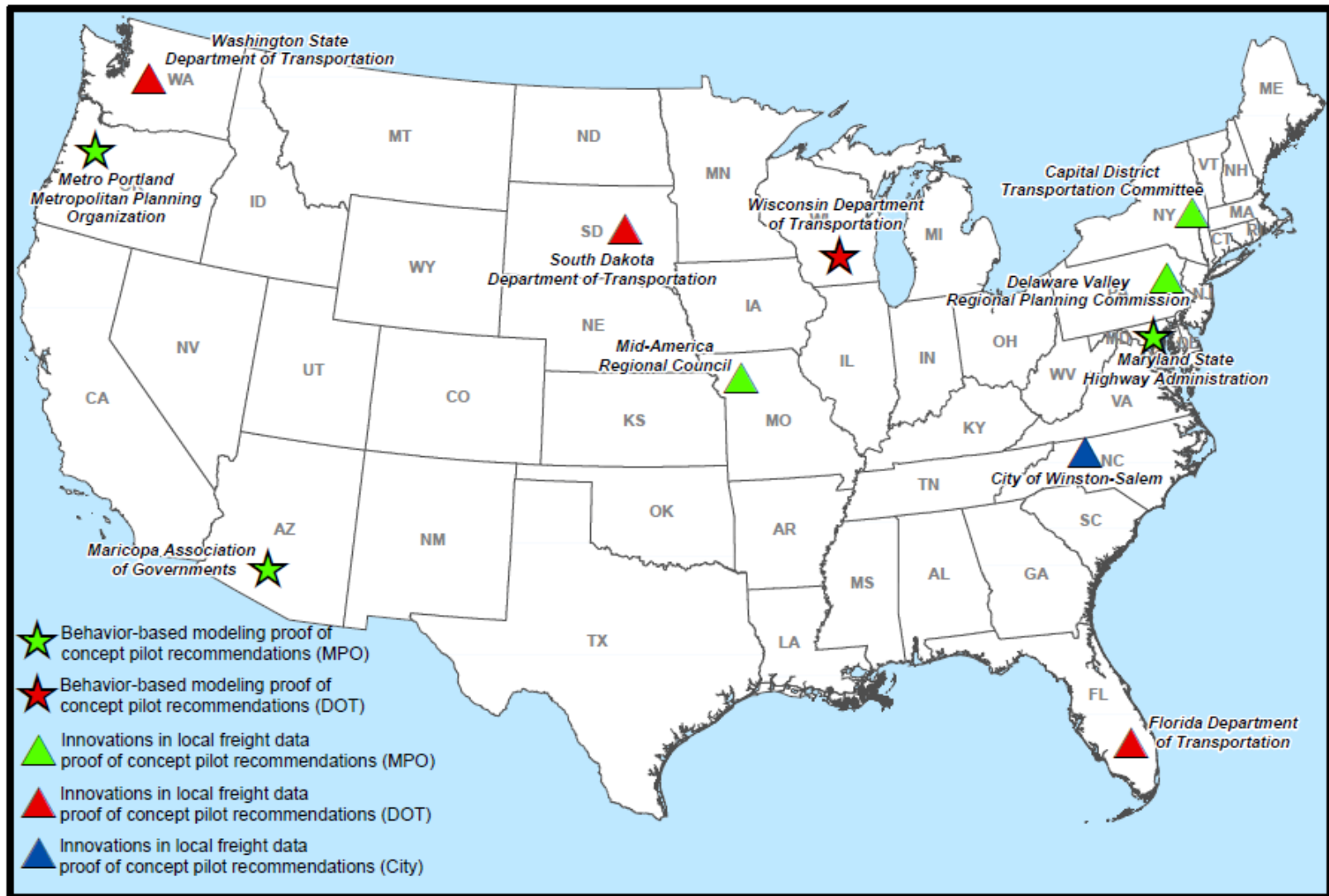
Innovations in Local Freight Data Pilot Assistance Program

- Identify and adapt disparate sources of data
- Refine current data sources
- Develop new data sources on smaller geographic scales

Behavior-Based Freight Modeling Pilot Assistance Program

- Advance 'tour-based' and 'supply chain' freight modeling
- Improve the understanding of decision-making by freight agents and their implications for network modeling

C20: Implementation Assistance Program (IAP) - Projects



IAP Projects



METRO

Recipient: Portland Metro

State: Oregon

Pilot Type: Behavior-based Model

- Improve the freight model's range of responses to network conditions and costs
- Focuses to support metro freight transportation programs in combinations with statewide/national freight demand forecasts.



IAP Projects




Recipient: Maricopa Association of Governments

State: Arizona

Pilot Type: Behavior-based Model

- Multi-modal freight model to understand economic behaviors of establishments, shippers, and carriers by modeling travel and tour formations
- Geographic setting is a freight gateway and mega region

IAP Projects

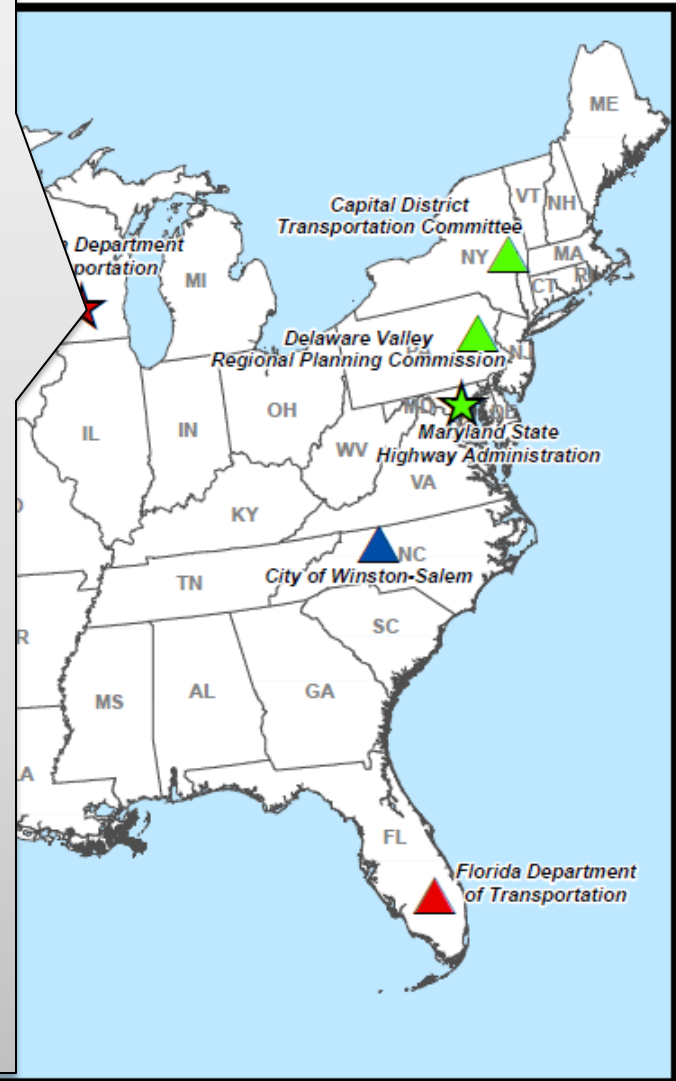


Recipient: Wisconsin DOT

State: Wisconsin

Pilot Type: Behavior-based Model

- Hybridized model that integrates statewide model with regional travel demand models
- Allows for sensitivity testing to quantify how different scenarios affect freight transportation in the region



IAP Projects

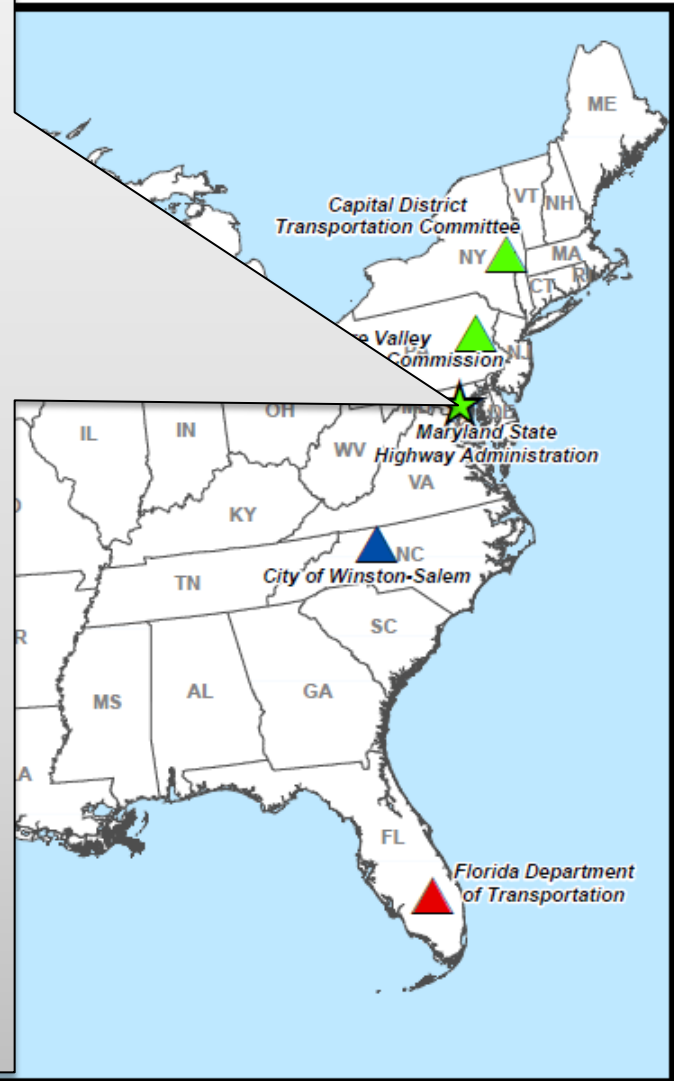


Recipient: Maryland State Highway Administration and Baltimore Metropolitan Council

State: Maryland

Pilot Type: Behavior-based Model

- Regional tour-based truck model covering intra-local distribution
- Sensitive to the long-distance truck flows represented in the statewide freight model



IAP Projects

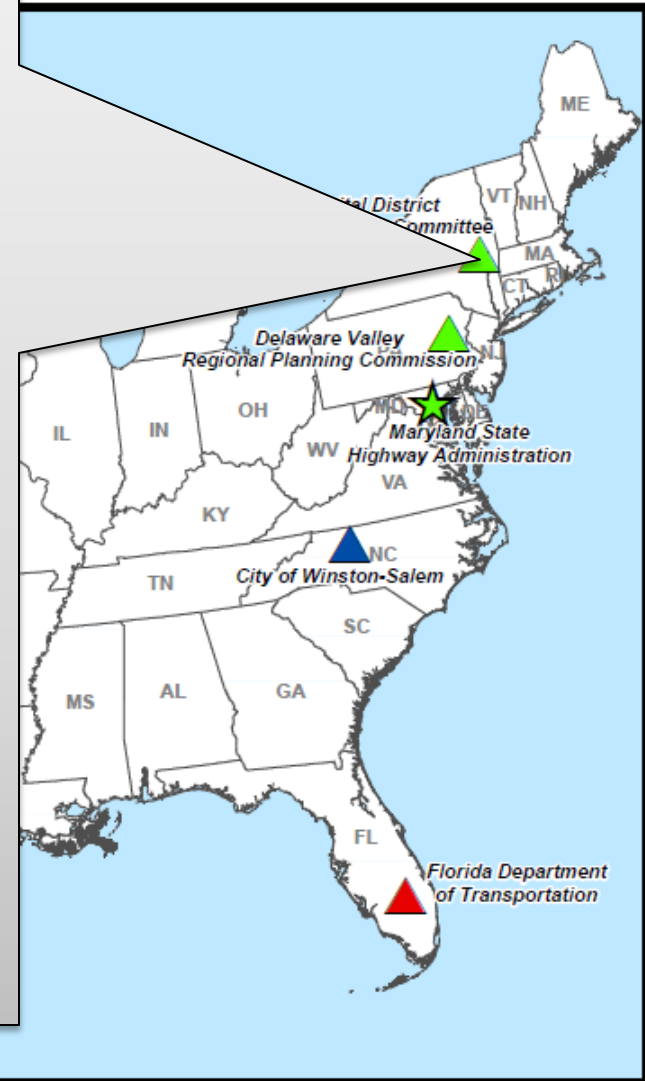


Recipient: Capital District Transportation Committee

State: New York

Pilot Type: Local Data

- Creates a unified data set for the region at the zip code or transportation analysis zone (TAZ) level
- Uses from data developed in the project:
 - Mitigating impacts of trucks
 - Determining the impact of freight on quality of life
 - Improving safety and security
 - Prioritizing investments
 - Performance measurement



IAP Projects

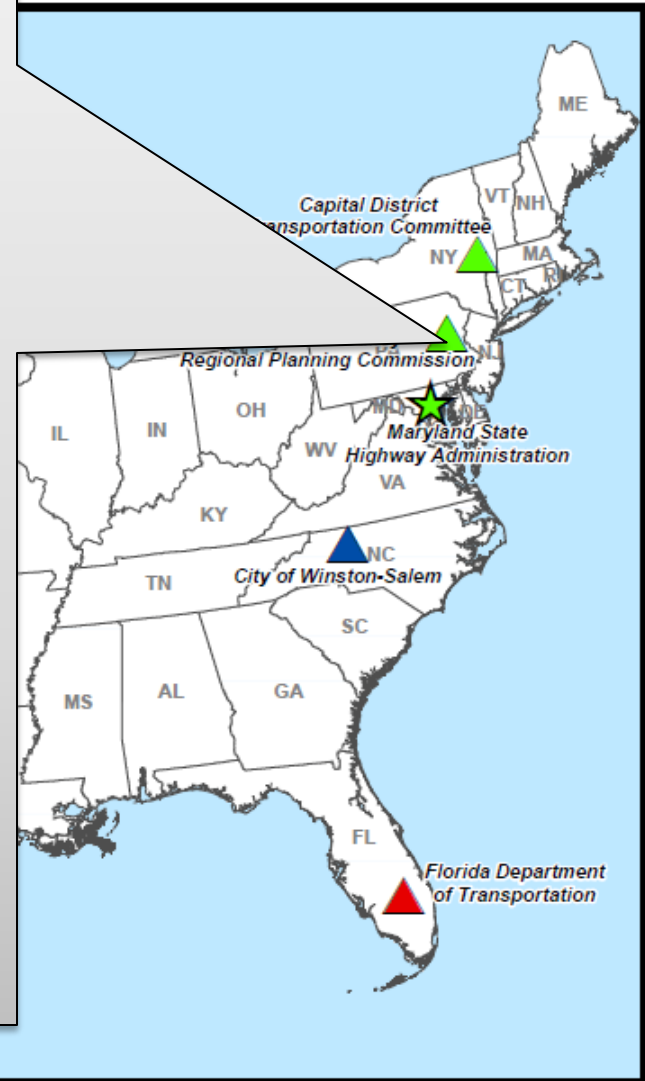


Recipient: Delaware Valley Regional Planning Commission

State: Pennsylvania

Pilot Type: Local Data

- Integrates freight data, including distribution supply chains and for performance management
- Interactive mapping application with potential to be replicated elsewhere



▲ proof of concept pilot recommendations (City)

IAP Projects

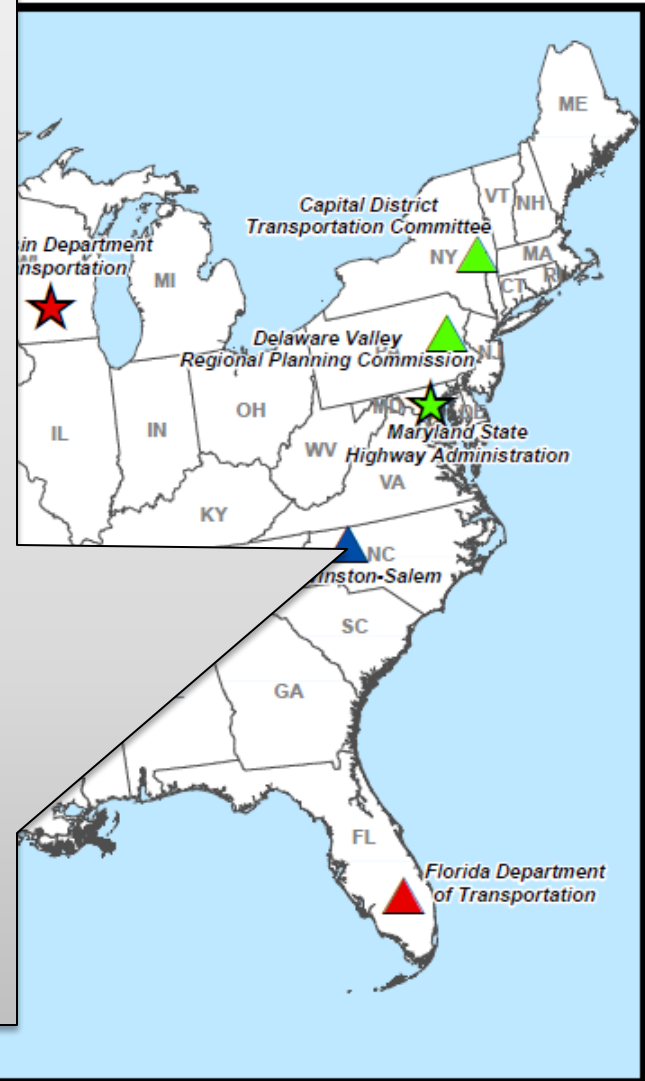


Recipient: City of Winston-Salem

State: North Carolina

Pilot Type: Local Data

- Collecting freight carrier establishment survey data to support development of an advanced Piedmont Triad regional freight model
- Establishing strong regional partnerships with the private sector, specifically with freight transportation business establishments.



proof of concept pilot recommendations (City)

IAP Projects

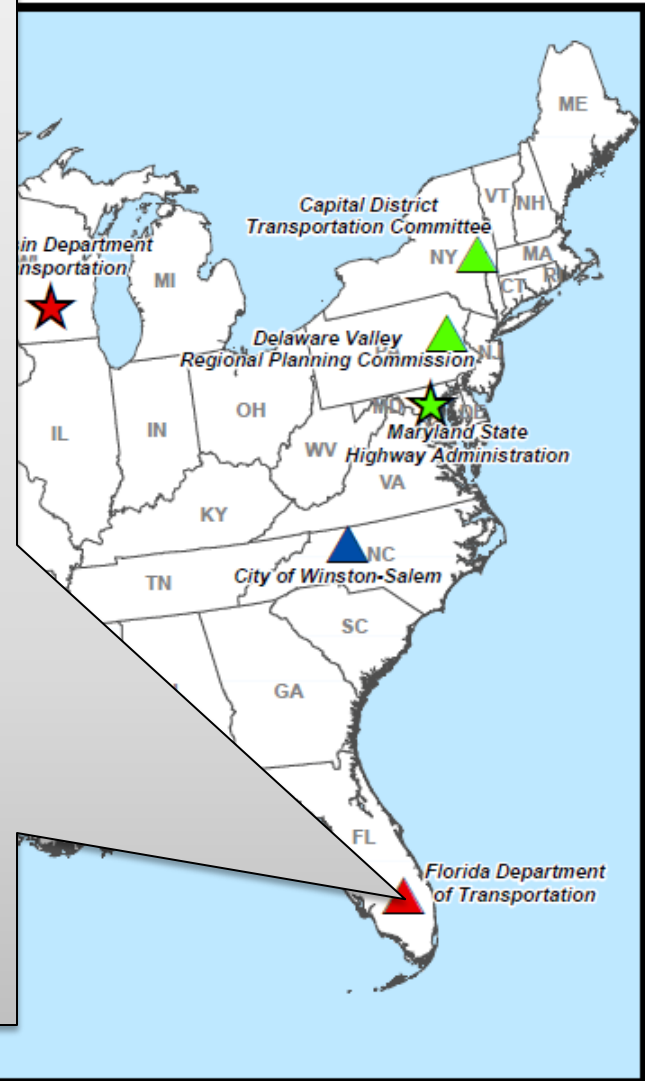


Recipient: Florida DOT

State: Florida

Pilot Type: Local Data

- Investigating new technology for data collection
- Data will represent the supply and demand chain for petroleum commodities distributed throughout South Florida



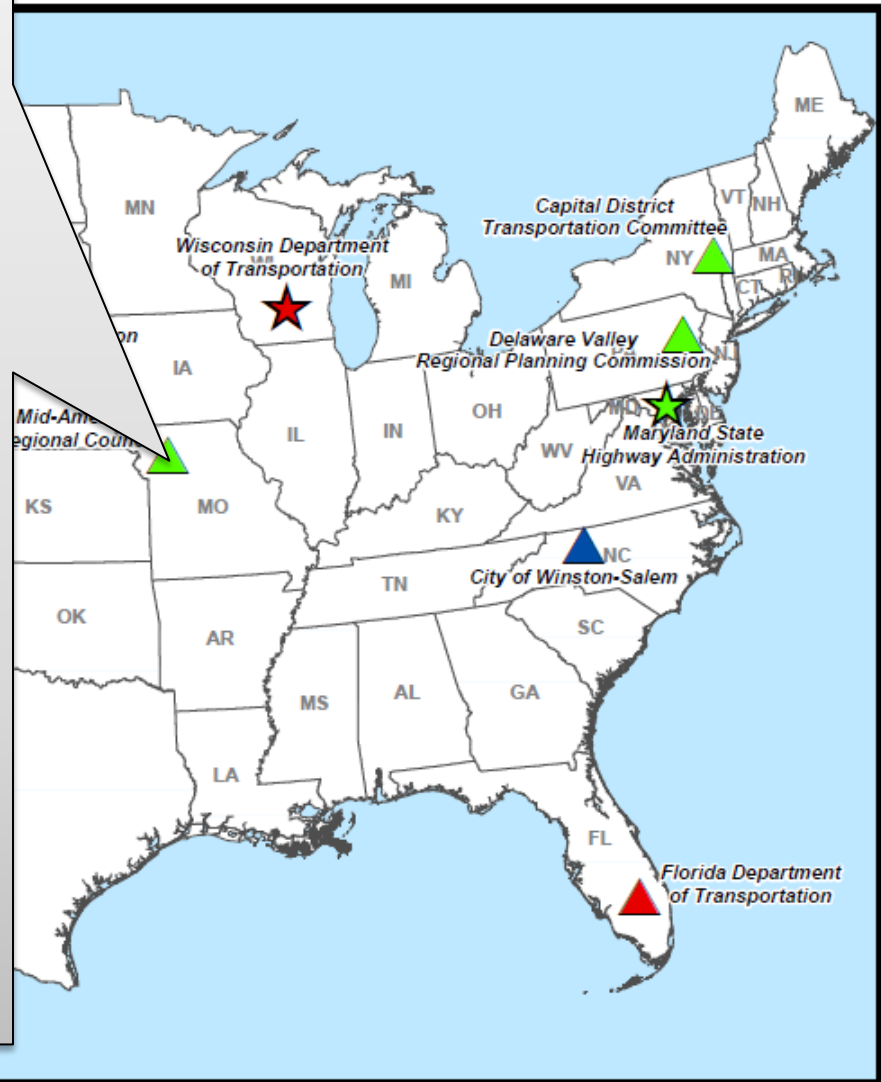
▲ proof of concept pilot recommendations (City)

IAP Projects



Recipient: Mid-America Regional Council
State: Missouri
Pilot Type: Local Data

- Using a combination of existing data and new sources of commercial waybill data
- Demonstrates the impacts to the cost of freight movement



proof of concept pilot recommendations (City)

IAP Projects



Recipient: South Dakota DOT

State: South Dakota

Pilot Type: Local Data

- Focuses on an important industry in the region
- Will improve the understanding of the linkage between agriculture growth, origin and freight movement

IAP Projects

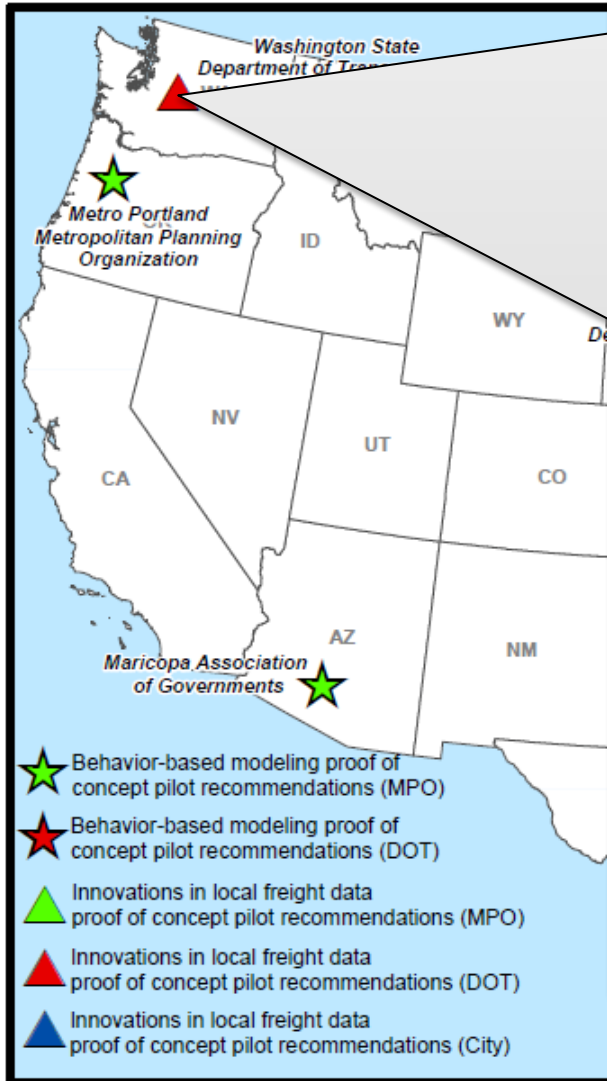


Recipient: Washington State DOT

State: Washington

Pilot Type: Local data

- Collecting information from industry and local urban truck volume data for the State's food distribution, and wheat commodity supply chain logistics impacts on state transportation systems.
- Data will assist in modeling behavioral responses to different State policy scenarios



Freight Demand Modeling and Data Improvement

National Initiatives:

By 2020, a vision for improved freight modeling and data will be characterized as follows:

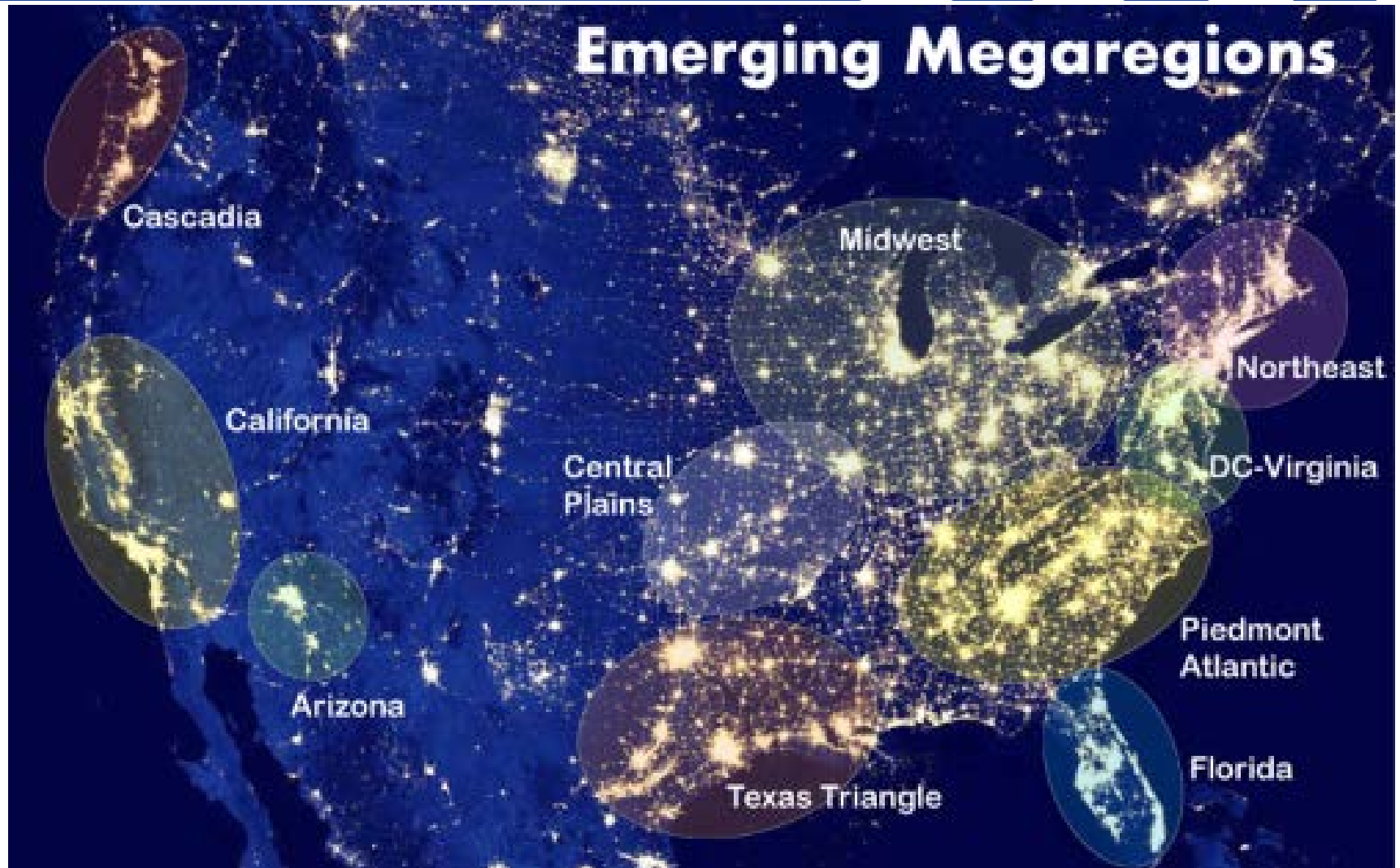
- ❑ Robust freight forecasting tools have been developed and are the standard for public sector freight transportation planning.
- ❑ These tools and data are dynamic in terms of linking with other key variables such as development and land use, and are dynamic in terms of application to local scale, corridors, or regions.
- ❑ The knowledge and skills of DOT and MPO staff have been methodically enhanced to complement the development of better tools and data.

C20 National Initiatives



- Freight Modeling and Data Expert Task Group
- Freight Data and Modeling/Tool Innovation Regional Workshops
- Promote Advanced Research activities
- FMIP Portal – ‘Freight Information Place’
- Collaboration, Knowledge Sharing and Outreach
 - Practitioner Handbook
 - Project Case Studies
 - Briefings
 - Peer Exchanges
 - Cross-agency trainings
 - Conferences and presentations
 - Executive training
 - Champion outreach
- Additional Strategic Plan Objectives Development

Regional Workshop Locations: Freight connected places - Megaregion!



FMIP Portal – Freight Information Place

TMIP FMIP

Better Methods. Better Outcomes.



C20 Implementation Plan

Interaction and Collaboration

National Initiatives

Expert Working Group

Freight Data and Modeling/Tool Innovation Regional Workshops

Freight Analytics Community

IAP Projects

Behavior-based Modeling Projects

Innovations in Local Data Projects

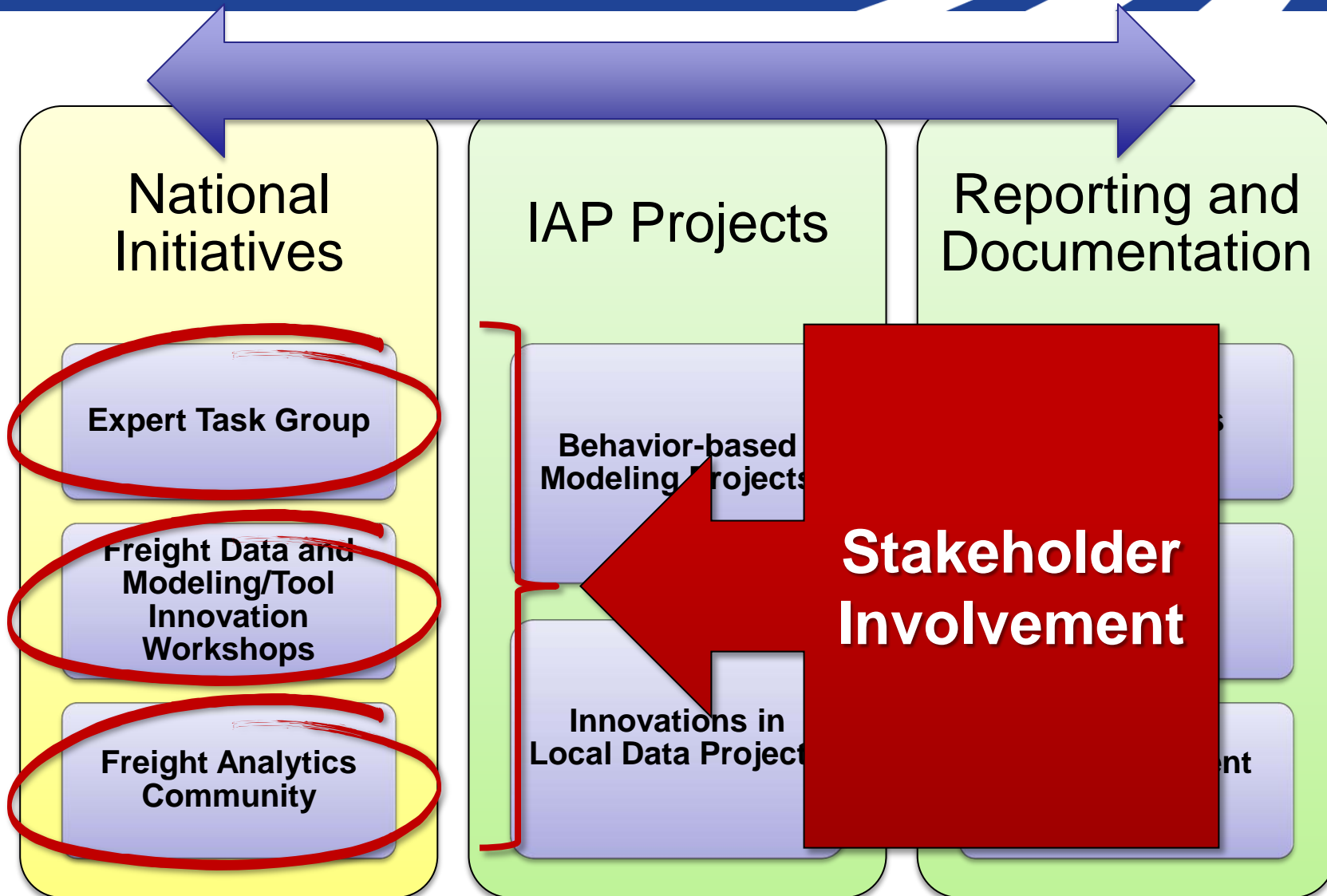
Reporting and Documentation

Case studies

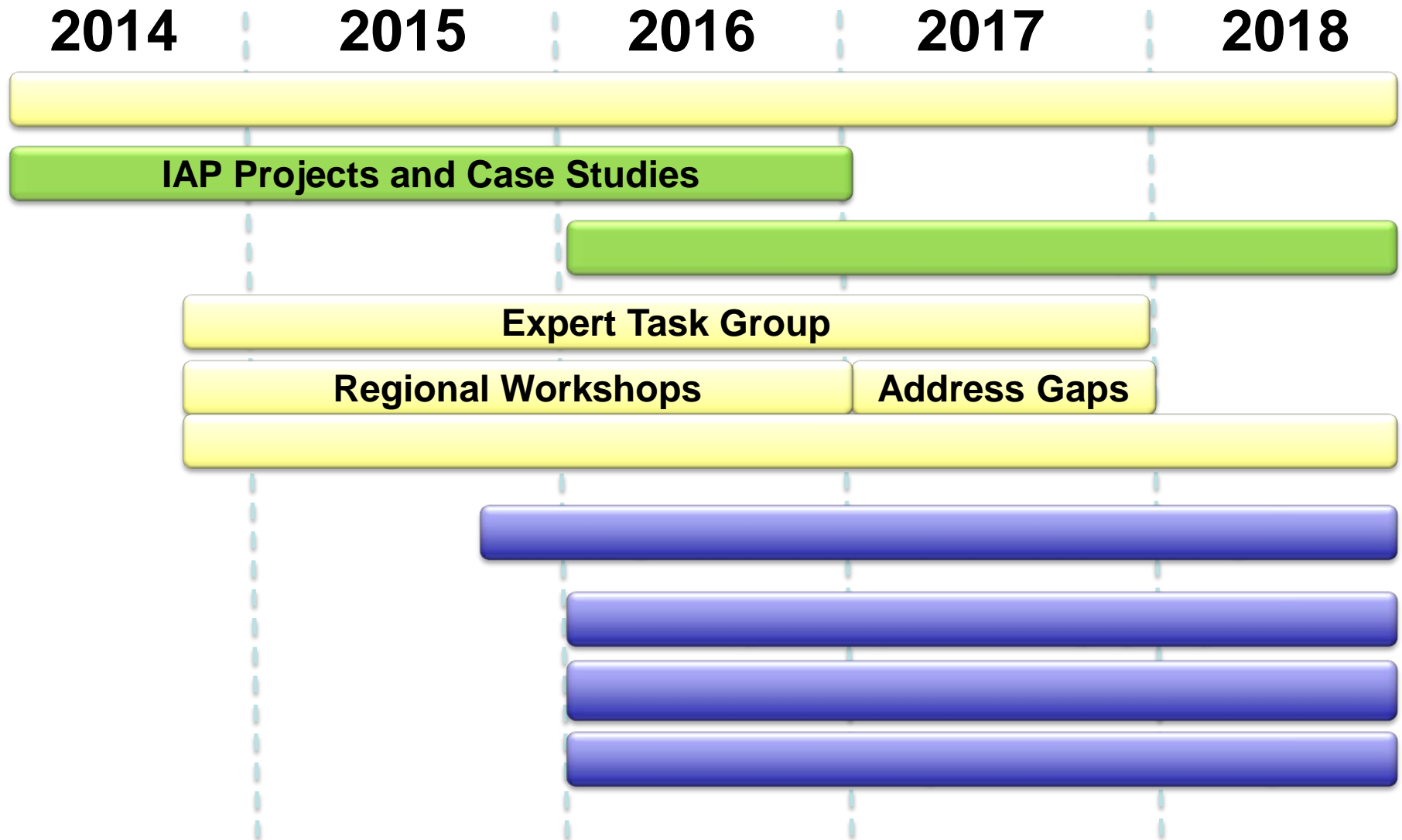
Evaluation

Self-assessment Tool

C20 Implementation Plan



C20 Implementation Roadmap



C20: Points of Contact

FHWA

Ed Strocko

202-366-2997

ed.strocko@dot.gov

Vidya Mysore

404-562-3929

vidya.mysore@dot.gov

AASHTO

Matt Hardy

202-624-3625

mhardy@ashto.org

TRB

David Plazak

202-334-1834

dplazak@nas.edu

Questions?

