




ALLOCATED EARMARK PROJECTS STATUS FOR FUNDS AVAILABLE IN FMIS

Demo by STATE or TERRITORY MORE THAN 10% OBLIGATED, As of October 1, 2020

EARMARK PROJECTS MUST BE FINAL VOUCHERED AND CLOSED

State or Territory	Demo ID	Demo Description	Allocated Amount*	Obligated Amount	Unobligated Balance	% Obligated
Alabama	AL002	Construct bridge over Tennessee River connecting Muscle Shoals and Florence	\$12,301,194.00	\$12,299,501.19	\$1,692.81	99.99%
Alabama	AL008	Tuscaloosa Eastern Bypass, Alabama	\$6,242,743.00	\$5,567,805.90	\$674,937.10	89.19%
Alabama	AL008	Tuscaloosa Eastern Bypass, Alabama	\$21,270,813.00	\$15,625,818.22	\$5,644,994.78	73.46%
Alabama	AL009	Anniston East Bypass--Anniston, Alabama	\$44,222,789.00	\$44,222,733.50	\$55.50	100.00%
Alabama	AL011	Upgrading of the East-West Corridor along Route 72 (AL/GA/MS/TN)	\$5,809,008.46	\$5,739,446.54	\$69,561.92	98.80%
Alabama	AL011	Upgrading of the East-West Corridor along Route 72 (AL/GA/MS/TN)	\$79,160.01	\$79,124.39	\$35.62	99.96%
Alabama	AL016	Engineering, right-of-way, acquisition and construction of Birmingham Northern Beltline in Jefferson County	\$28,053,895.00	\$25,738,796.04	\$2,315,098.96	91.75%
Alabama	AL022	Extend I-759 in Etowah County	\$15,035,132.00	\$8,885,581.91	\$6,149,550.09	59.10%
Alabama	AL026	Construct East Foley Corridor Project from Baldwin County Highway 20 to State Highway 59 in Alabama	\$7,175,697.00	\$6,999,918.96	\$175,778.04	97.55%
Alabama	AL041	Conduct asphalt research program at Auburn University	\$512,550.00	\$498,617.83	\$13,932.17	97.28%
Alabama	AL064	I-20 Widening and Safety Improvements, Alabama	\$262,733.16	\$152,419.44	\$110,313.72	58.01%
Alabama	AL066	I-65 Industrial Park Access Improvements, Atmore, Alabama	\$200,000.00	\$196,880.85	\$3,119.15	98.44%
Alabama	AL067	Industrial Park Access Road Winfield, Alabama	\$500,000.00	\$492,377.64	\$7,622.36	98.48%
Alabama	AL070	Montgomery Outer Loop, Alabama	\$1,994,829.31	\$1,644,824.31	\$350,005.00	82.45%
Alabama	AL080	Alabama State University, Alabama	\$178,753.25	\$159,477.37	\$19,275.88	89.22%
Alabama	AL081	Balch Road, Madison, Alabama	\$854,246.50	\$150,000.00	\$704,246.50	17.56%
Alabama	AL088	Henry County transportation enhancements, Alabama	\$184,933.16	\$182,806.32	\$2,126.84	98.85%
Alabama	AL107	Widen Hwy 84 to 4 lanes west of I-65 from Evergreen to Monroeville and beyond to the State of AL line	\$4,807,080.00	\$1,544,114.16	\$3,262,965.84	32.12%
Alabama	AL109	Construct Anniston Eastern Bypass from Golden Springs Road to U.S. Highway 431	\$21,631,861.00	\$19,437,842.00	\$2,194,019.00	89.86%
Alabama	AL111	Phoenix City on/off ramps for U.S. Highway 80	\$257,579.60	\$221,650.00	\$35,929.60	86.05%
Alabama	AL113	Widening and safety improvements to SR 216 between SR 215 and I-59, I- 20	\$1,816,007.33	\$1,631,817.00	\$184,190.33	89.86%
Alabama	AL115	Expand SR 167 from Troy, AL to Enterprise, AL.	\$2,403,540.00	\$2,159,760.00	\$243,780.00	89.86%
Alabama	AL118	Expand SR 210 (Ross Clark Circle) from U.S. 231 North to U.S. 231 South in Dothan, AL	\$3,204,720.00	\$2,879,681.00	\$325,039.00	89.86%
Alabama	AL119	Expand U.S. 331 from Luverne, AL to Montgomery, AL	\$2,403,540.00	\$1,285,274.74	\$1,118,265.26	53.47%
Alabama	AL123	Interchange at I-65 and Limestone County Road 24 Constuction.	\$801,180.00	\$713,977.51	\$87,202.49	89.12%
Alabama	AL126	Birmingham Northern Beltline	\$8,011,800.00	\$7,199,200.00	\$812,600.00	89.86%
Alabama	AL127	Construct a new interchange on I-65 at Cullman, AL County Road 222.	\$801,180.00	\$719,921.00	\$81,259.00	89.86%
Alabama	AL145	Pedestrian Improvements for Pell City, AL.	\$267,059.67	\$228,542.75	\$38,516.92	85.58%
Alabama	AL146	AL 5 Widening in Bibb County	\$2,403,540.00	\$2,159,759.99	\$243,780.01	89.86%
Alabama	AL149	Jackson County Industrial Park Access Road, Hollywood.	\$801,180.00	\$719,920.98	\$81,259.02	89.86%
Alabama	AL150	Construct interchange on I- 59 between I-59 and 49th Street in Fort Payne, AL	\$2,403,540.00	\$2,159,760.00	\$243,780.00	89.86%
Alabama	AL154	Preliminary Engineering, Design, ROW Acquisition and Construction of the Tuscaloosa Bypass.	\$25,036,877.00	\$11,940,000.00	\$13,096,877.00	47.69%
Alabama	AL156	Preliminary Engineering, Design, ROW Acquisition and Construction of the I- 85 Extension	\$50,073,753.00	\$39,080,907.11	\$10,992,845.89	78.05%
Alabama	AL157	To construct approximately 13 mile four lane thoroughfare to connect the Foley Beach Express to I-10/Highway 83 Baldwin County	\$18,026,551.00	\$16,198,199.83	\$1,828,351.17	89.86%

*Note: The amounts authorized in legislation may differ from the actual allocated amounts due to additional RABA funds, rescissions, adjustments due to obligation limitation, transfers, and other adjustments.




ALLOCATED EARMARK PROJECTS STATUS FOR FUNDS AVAILABLE IN FMIS

Demo by STATE or TERRITORY MORE THAN 10% OBLIGATED, As of October 1, 2020

EARMARK PROJECTS MUST BE FINAL VOUCHERED AND CLOSED

State or Territory	Demo ID	Demo Description	Allocated Amount*	Obligated Amount	Unobligated Balance	% Obligated
Alabama	AL163	Preliminary Engineering, Design, Right-Of-Way Acquisition and Construction of the I-85 Extension, Alabama	\$50,117,070.00	\$42,547,018.72	\$7,570,051.28	84.90%
Alabama	AL179	Church Street Overpass, Huntsville, AL	\$980,000.00	\$768,000.00	\$212,000.00	78.37%
Alabama	AL186	Grade crossing improvements along Luxapalila Valley RR in Lamar and Fayette Counties, AL (Crossings at CR-6, CR-20, SH-7, James Street, and College Drive)	\$300,000.00	\$181,609.40	\$118,390.60	60.54%
Alabama	AL187	Drainage and infrastructure improvements on U.S. 11 in front of Springville Middle School in Springville	\$1,000,000.00	\$110,000.00	\$890,000.00	11.00%
Alabama	AL190	4-Laning of Airport Road, Gadsden, AL	\$475,000.00	\$473,878.83	\$1,121.17	99.76%
Alabama	AL193	Design and Planning of the North Perimeter Transportation Corridor, Opelika, AL	\$213,750.00	\$180,265.05	\$33,484.95	84.33%
Alabama	AL197	Roadway improvements to Winston County Industrial Park Road, Winston County, AL	\$95,000.00	\$94,999.99	\$0.01	100.00%
Alabama	AL199	West Veterans Boulevard Auburn, AL	\$237,500.00	\$113,862.27	\$123,637.73	47.94%
Alabama	AL204	Road Resurfacing, Hayneville, AL	\$299,949.00	\$290,440.71	\$9,508.29	96.83%
Alabama Total			\$343,747,734.45	\$283,676,533.45	\$60,071,201.00	

*Note: The amounts authorized in legislation may differ from the actual allocated amounts due to additional RABA funds, rescissions, adjustments due to obligation limitation, transfers, and other adjustments.




ALLOCATED EARMARK PROJECTS STATUS FOR FUNDS AVAILABLE IN FMIS

Demo by STATE or TERRITORY MORE THAN 10% OBLIGATED, As of October 1, 2020

EARMARK PROJECTS MUST BE FINAL VOUCHERED AND CLOSED

State or Territory	Demo ID	Demo Description	Allocated Amount*	Obligated Amount	Unobligated Balance	% Obligated
Alaska	AK012	Construct a bridge joining the Island of Gravina to the Community of Ketchikan on Revilla Island	\$15,376,492.00	\$14,669,414.63	\$707,077.37	95.40%
Alaska	AK033	Bypass Road in Nome, Alaska	\$1,987,396.91	\$1,987,385.80	\$11.11	100.00%
Alaska	AK059	Akutan road, Alaska	\$1,475,892.00	\$1,475,889.20	\$2.80	100.00%
Alaska	AK067	Seward highway recreational improvements, Alaska	\$1,967,856.00	\$1,960,153.47	\$7,702.53	99.61%
Alaska	AK074	Any purpose eligible under section 133(b) of title 23 U.S.C	\$100,147,504.00	\$99,327,215.48	\$820,288.52	99.18%
Alaska	AK077	Planning, design, and construction of Juneau access roads in Juneau, Alaska	\$15,022,126.00	\$8,373,735.37	\$6,648,390.63	55.74%
Alaska	AK083	Improve roads, sidewalks, and road drainage, City of Seward	\$3,004,425.00	\$2,937,990.33	\$66,434.67	97.79%
Alaska	AK086	Dowling Road extension/reconstruction west from Minnesota Drive to Old Seward Highway, Anchorage	\$3,004,425.00	\$2,699,700.00	\$304,725.00	89.86%
Alaska	AK088	Realign rail track to eliminate highway-rail crossings and improve highway safety and transit times.	\$507,875.00	\$454,850.00	\$53,025.00	89.56%
Alaska	AK090	Any purpose eligible under section 133(b) of title 23 U.S.C	\$151,222,731.00	\$149,110,981.28	\$2,111,749.72	98.60%
Alaska	AK094	Construction of and improvements to roads at Alaska Pacific University.	\$3,004,425.00	\$2,517,161.06	\$487,263.94	83.78%
Alaska	AK098	Wideband multimedia mobile emergency communications pilot project Wasilla, Alaska	\$5,007,375.00	\$4,393,904.89	\$613,470.11	87.75%
Alaska	AK100	Any purpose eligible under section 133(b) of title 23 U.S.C	\$28,466,928.00	\$28,274,834.32	\$192,093.68	99.33%
Alaska	AK105	Construction and Improvements at Alaska Pacific University	\$3,004,425.00	\$396,417.24	\$2,608,007.76	13.19%
Alaska	AK108	Olympic Circle road paving in Gridwood.	\$500,738.00	\$449,951.00	\$50,787.00	89.86%
Alaska	AK115	Construction of relocation road in Shishmaref	\$5,007,375.00	\$5,004,594.68	\$2,780.32	99.94%
Alaska	AK122	Statewide: Road culvert replacement and repair	\$5,007,375.00	\$5,007,374.97	\$0.03	100.00%
Alaska	AK124	Aleknagik: Wood River Bridge, or design, engineering, permitting, and construction	\$3,004,425.00	\$2,875,165.20	\$129,259.80	95.70%
Alaska	AK130	Upgrades for road access to McCarthy, AK, for design, engineering, permitting, and construction	\$5,007,375.00	\$4,952,288.61	\$55,086.39	98.90%
Alaska	AK141	Bethel: Dust Control Mitigation for Rural Roads	\$1,502,213.00	\$1,502,212.99	\$0.01	100.00%
Alaska	AK150	Anchorage: Transportation needs for Glacier/Winner Creek Development.	\$1,001,475.00	\$899,899.00	\$101,576.00	89.86%
Alaska	AK152	IMPROVEMENTS TO THE KNIK ARM BRIDGE	\$20,046,828.00	\$11,671,835.57	\$8,374,992.43	58.22%
Alaska	AK156	Petersburg: Road improvements, including but not limited to design, engineering, permitting, and construction	\$501,171.00	\$453,069.75	\$48,101.25	90.40%
Alaska	AK159	Homer: Intermodal deep-water dock facility improvements	\$2,004,682.00	\$1,639,964.56	\$364,717.44	81.81%
Alaska	AK165	Keystone Drive Reconstruction and Upgrade, AK	\$990,000.00	\$984,952.41	\$5,047.59	99.49%
Alaska	AK169	PLANNING, DESIGN, AND CONSTRUCTION OF KNIK ARM BRIDGE.	\$27,176,669.00	\$4,242,286.00	\$22,934,383.00	15.61%
Alaska	AK176	Sitka Waterfront Development, AK	\$354,143.54	\$132,773.46	\$221,370.08	37.49%
Alaska Total			\$405,304,345.45	\$358,396,001.27	\$46,908,344.18	

*Note: The amounts authorized in legislation may differ from the actual allocated amounts due to additional RABA funds, rescissions, adjustments due to obligation limitation, transfers, and other adjustments.




ALLOCATED EARMARK PROJECTS STATUS FOR FUNDS AVAILABLE IN FMIS

Demo by STATE or TERRITORY MORE THAN 10% OBLIGATED, As of October 1, 2020

EARMARK PROJECTS MUST BE FINAL VOUCHERED AND CLOSED

State or Territory	Demo ID	Demo Description	Allocated Amount*	Obligated Amount	Unobligated Balance	% Obligated
American Samoa	AS001	America Samoa: Rehabilitate 8 miles of Tau Road from Falessao to Fatuita	\$1,063,595.79	\$1,053,595.79	\$10,000.00	99.06%
American Samoa	AS003	Construct drainage system improvements associated with highway construction on Tutilla Island, American Samoa	\$3,844,123.00	\$3,336,567.88	\$507,555.12	86.80%
American Samoa	AS004	Upgrade village roads on Tutuila/Manua Island, American Samoa	\$8,457,070.00	\$7,921,486.12	\$535,583.88	93.67%
American Samoa	AS008	Village road improvements for Ta'u, Ofu, and Olosega-Sili counties in Manu'a district	\$1,027,825.54	\$1,016,804.85	\$11,020.69	98.93%
American Samoa	AS010	DRAINAGE MITIGATION IN MALAELOA-LEONE VILLAGE ROADS	\$1,403,278.00	\$1,400,000.00	\$3,278.00	99.77%
American Samoa	AS011	To upgrade, repair and continue construction of Ta'u harbor/ferry terminal facility on Manu'a island	\$1,603,746.00	\$310,000.00	\$1,293,746.00	19.33%
American Samoa	AS013	Village road improvements for Tualauta, Tualatai, Aitulagi, Fofu, and Alataua counties in the Western district	\$3,007,024.00	\$2,776,029.69	\$230,994.31	92.32%
American Samoa Total			\$20,406,662.33	\$17,814,484.33	\$2,592,178.00	

*Note: The amounts authorized in legislation may differ from the actual allocated amounts due to additional RABA funds, rescissions, adjustments due to obligation limitation, transfers, and other adjustments.




ALLOCATED EARMARK PROJECTS STATUS FOR FUNDS AVAILABLE IN FMIS

Demo by STATE or TERRITORY MORE THAN 10% OBLIGATED, As of October 1, 2020

EARMARK PROJECTS MUST BE FINAL VOUCHERED AND CLOSED

State or Territory	Demo ID	Demo Description	Allocated Amount*	Obligated Amount	Unobligated Balance	% Obligated
Arizona	AZ034	U.S. 60 to Gonzalez Pass	\$3,044,484.00	\$2,735,695.00	\$308,789.00	89.86%
Arizona	AZ037	Burro Creek section between Wikieup and the Santa Maria River	\$801,180.00	\$678,885.00	\$122,295.00	84.74%
Arizona	AZ041	Construct a passing lane between the north end of Lake Havasu City to I-40	\$1,602,360.00	\$1,359,081.11	\$243,278.89	84.82%
Arizona	AZ042	Construct the Rio Salado Parkway to connect I-10 and Loop 202 freeways to 7th Street in downtown Phoenix.	\$6,409,440.00	\$5,431,078.00	\$978,362.00	84.74%
Arizona	AZ044	Construct link from Twin Peaks Road to I-10 and Linda Vista Blvd. including bridge over Santa Cruz River and overpass of Union Pacific Rail Road.	\$4,807,080.00	\$4,299,490.00	\$507,590.00	89.44%
Arizona	AZ052	Realign Davis Road from State Route 80 to State Route 191.	\$2,643,894.00	\$2,375,736.00	\$268,158.00	89.86%
Arizona	AZ056	Widen I-10 to 3 lanes in each direction north of Tucson from Marana Interchange to Cortato Interchange.	\$1,362,006.00	\$1,154,104.00	\$207,902.00	84.74%
Arizona	AZ057	Design, right-of-way acquisition, and construction I-10 Collector Distributor Roadway from 40th Street to Baseline Maricopa County, Arizona.	\$3,204,720.00	\$2,716,691.00	\$488,029.00	84.77%
Arizona	AZ061	Widen and expand the existing roadway and railroad overpass in the Houghton Road Corridor	\$4,005,900.00	\$3,599,602.00	\$406,298.00	89.86%
Arizona	AZ063	Design and construct bridge and roadway approaches across Tonto Creek at Sheeps Crossing south of Payson, AZ	\$2,964,366.00	\$2,663,574.24	\$300,791.76	89.85%
Arizona	AZ066	Replacement of Safford Bridge which crosses the Gila River directly north of Safford, AZ on North 8th Avenue	\$2,524,967.00	\$621,314.00	\$1,903,653.00	24.61%
Arizona	AZ074	Indian Bend Road Improvements, Scottsdale, AZ	\$980,000.00	\$979,999.06	\$0.94	100.00%
Arizona	AZ076	Hunt Highway Improvements, Pinal County, AZ	\$499,915.00	\$481,832.21	\$18,082.79	96.38%
Arizona Total			\$34,850,312.00	\$29,097,081.62	\$5,753,230.38	

*Note: The amounts authorized in legislation may differ from the actual allocated amounts due to additional RABA funds, rescissions, adjustments due to obligation limitation, transfers, and other adjustments.



ALLOCATED EARMARK PROJECTS STATUS FOR FUNDS AVAILABLE IN FMIS

Demo by STATE or TERRITORY MORE THAN 10% OBLIGATED, As of October 1, 2020

EARMARK PROJECTS MUST BE FINAL VOUCHERED AND CLOSED

State or Territory	Demo ID	Demo Description	Allocated Amount*	Obligated Amount	Unobligated Balance	% Obligated
Arkansas	AR018	Improve Arkansas State Highway 12 from US-71 at Rainbow Curve to Northwest Arkansas Regional Airport	\$16,914,142.00	\$6,679,177.00	\$10,234,965.00	39.49%
Arkansas	AR019	Further study and development of Russellville Intermodal Complex in Russellville	\$1,025,100.00	\$928,612.00	\$96,488.00	90.59%
Arkansas	AR020	Construct Baseline Road RR grade separation, Little Rock	\$4,612,948.00	\$4,221,771.00	\$391,177.00	91.52%
Arkansas	AR034	Conduct planning and development for highway 278 and rail for the Warren/Monticello Arkansas Intermodal Complex ?see P.L. 106-69 Section 361U	\$768,825.00	\$696,637.00	\$72,188.00	90.61%
Arkansas	AR063	Bentonville, Arkansas--Widen and improve I-49 and SH 102 Interchange	\$1,422,095.00	\$1,277,858.00	\$144,237.00	89.86%
Arkansas	AR064	Construction of I-49, Highway 71: Arkansas portion of Bella Vista Bypass	\$17,025,076.00	\$15,298,302.00	\$1,726,774.00	89.86%
Arkansas	AR066	Widen to 5 lanes, improvement, and other development to U.S. Highway 79B/University Ave. in Pine Bluff	\$3,204,720.00	\$2,879,681.00	\$325,039.00	89.86%
Arkansas	AR073	Maumelle Interchange--Third entrance into Maumelle	\$801,180.00	\$719,921.00	\$81,259.00	89.86%
Arkansas	AR076	For rail grade separations identified by the MPO for the Little Rock/North Little Rock metropolitan area, (which may include: Edison Ave.; Springer Blvd.; Hwy 89 Extension; McCain/Fairfax; Salem Road; J.P. Wright Loop; South Loop; Geyer Springs Rd)	\$8,011,800.00	\$7,199,200.00	\$812,600.00	89.86%
Arkansas	AR077	Improve State Highway 88 (Higdon Ferry Road) in Hot Springs.	\$3,565,251.00	\$3,001,197.00	\$564,054.00	84.18%
Arkansas	AR080	Interstates 30/440/530 Interchanges/For interchange improvements, Little Rock.	\$1,201,770.00	\$1,079,880.00	\$121,890.00	89.86%
Arkansas	AR085	Caraway Bridge Overpass	\$7,210,620.00	\$6,479,280.00	\$731,340.00	89.86%
Arkansas	AR092	Springdale, AR-- Improvements to Johnson Road from Hwy 412 to I-540 through Springdale and Johnson.	\$9,013,275.00	\$7,029,431.00	\$1,983,844.00	77.99%
Arkansas	AR093	Study and construction of 8th Street, in Bentonville, AR from Interstate 540, (including direct access to I-540) to SW Elm Tree Road	\$35,051,627.00	\$30,538,890.00	\$4,512,737.00	87.13%
Arkansas	AR097	Interchange Modification to I-430/I-630.	\$15,022,126.00	\$13,498,502.00	\$1,523,624.00	89.86%
Arkansas	AR098	Hot Springs Extension, East- West Arterial: Highway 70 to Highways 5/7.	\$10,014,751.00	\$8,999,002.00	\$1,015,749.00	89.86%
Arkansas	AR101	Improve State Hwy 88 (Higdon Ferry Road) in Hot Springs.	\$3,004,425.00	\$2,397,977.00	\$606,448.00	79.81%
Arkansas	AR106	Maumelle Interchange--For third entrance into Maumelle	\$1,502,213.00	\$1,349,851.00	\$152,362.00	89.86%
Arkansas	AR111	Highway 412 Relocation: Paragould South Bypass	\$1,001,475.00	\$899,901.00	\$101,574.00	89.86%
Arkansas	AR118	Construct and rehabilitate Fayetteville Expressway Economic Development Corridor, including Van Asche Drive	\$4,005,900.00	\$3,599,546.00	\$406,354.00	89.86%
Arkansas	AR121	Improvements to U.S. 412 in Northwest	\$6,515,219.00	\$5,372,819.00	\$1,142,400.00	82.47%
Arkansas	AR122	PLANNING, DESIGN, AND CONSTRUCTION OF I-69 IN TX, LA, AR, MS, TN, KY & IN	\$6,470,635.40	\$6,470,635.00	\$0.40	100.00%
Arkansas	AR125	I-69 CORRIDOR, INCLUDING THE GREAT RIVER BRIDGE	\$67,941,673.00	\$29,744,114.00	\$38,197,559.00	43.78%
Arkansas	AR142	Overpass, Marion, AR	\$950,000.00	\$105,623.00	\$844,377.00	11.12%
Arkansas Total			\$226,256,846.40	\$160,467,807.00	\$65,789,039.40	

*Note: The amounts authorized in legislation may differ from the actual allocated amounts due to additional RABA funds, rescissions, adjustments due to obligation limitation, transfers, and other adjustments.




ALLOCATED EARMARK PROJECTS STATUS FOR FUNDS AVAILABLE IN FMIS

Demo by STATE or TERRITORY MORE THAN 10% OBLIGATED, As of October 1, 2020

EARMARK PROJECTS MUST BE FINAL VOUCHERED AND CLOSED

State or Territory	Demo ID	Demo Description	Allocated Amount*	Obligated Amount	Unobligated Balance	% Obligated
California	CA002	Shoreline Erosion Demo	\$580,006.11	\$580,006.08	\$0.03	100.00%
California	CA003	Redwood Bypass Demonstration Project (CA)	\$105,000,000.00	\$104,722,413.56	\$277,586.44	99.74%
California	CA005	Los Angeles Freight to Water Demo (Alameda)	\$55,306,800.00	\$55,032,865.39	\$273,934.61	99.50%
California	CA005	Los Angeles Freight to Water Demo (Alameda)	\$58,000,000.00	\$57,959,248.25	\$40,751.75	99.93%
California	CA005	Los Angeles Freight to Water Demo (Alameda)	\$24,756,151.00	\$22,755,671.04	\$2,000,479.96	91.92%
California	CA012	SONOMA & MARIN CO. - 101 ROW PURCHASE	\$14,728,971.20	\$14,697,166.26	\$31,804.94	99.78%
California	CA018	ALAMEDA ISLAND - I-880	\$7,688,247.00	\$7,036,283.99	\$651,963.01	91.52%
California	CA019	Hwy Bypass Demo-Prunedale, N. of Saunas on US 101 (CA)	\$1,691,414.00	\$1,547,982.00	\$143,432.00	91.52%
California	CA021	Dixon: Xing,Rio Vista Bypass Studies (CA) - PE Demo	\$1,096,920.35	\$916,903.58	\$180,016.77	83.59%
California	CA022	Hollister: CA SR-156 Bypass of Hollister (CA) - PE Demo	\$2,306,474.00	\$2,110,885.00	\$195,589.00	91.52%
California	CA023	Highway 101 Tri-State Feasibility Study, Multi-St (CA/OR/WA); Safety improvements on Highway 152	\$4,697,465.96	\$4,697,398.86	\$67.10	100.00%
California	CA027	Los Angeles: Prel. work to enhance capacity of I-5 from downtown to SR 91 interchange	\$5,137,809.60	\$4,738,631.46	\$399,178.14	92.23%
California	CA027	Los Angeles: Prel. work to enhance capacity of I-5 from downtown to SR 91 interchange	\$15,468,749.00	\$14,157,001.00	\$1,311,748.00	91.52%
California	CA033	Santa Ana: Bristol Street Project	\$5,381,772.00	\$4,925,397.33	\$456,374.67	91.52%
California	CA035	Compton: For a grade separation project at W. Alameda St. and the Mealy St. Corridor	\$6,437,829.00	\$5,996,460.00	\$441,369.00	93.14%
California	CA036	San Diego: To conduct environmental study on feasibility of constructing 4-lane highway from SR-805 to Mexico border near Otay Mesa	\$55,867,918.00	\$54,820,000.00	\$1,047,918.00	98.12%
California	CA038	Los Angeles Co: Grade Separation projects (3)	\$6,936,147.00	\$6,925,543.00	\$10,604.00	99.85%
California	CA039	Anaheim: HOV facilities for I-5 in vicinity of Anaheim Regional Trans. Intermodal Complex	\$6,919,422.00	\$6,332,656.00	\$586,766.00	91.52%
California	CA040	San Francisco: Preliminary work on seismic upgrading of Golden Gate Bridge	\$27,421,409.00	\$25,096,077.00	\$2,325,332.00	91.52%
California	CA048	Los Angeles: Multi-modal transit parkway on Santa Monica Blvd. from I-405 to US 101	\$17,426,689.00	\$17,279,689.00	\$147,000.00	99.16%
California	CA051	Marin and Sonoma County, U.S. 101 HOV lanes/ congestion relief	\$15,479,002.00	\$14,166,383.79	\$1,312,618.21	91.52%
California	CA058	CA 113/I-5 improvments	\$11,788,643.00	\$10,807,000.64	\$981,642.36	91.67%
California	CA062	Upgrade access road to Mare Island. Mare Island access study	\$768,825.00	\$703,628.00	\$65,197.00	91.52%
California	CA063	Riverside Co., State Route 71 planning / design	\$13,326,292.00	\$12,196,224.00	\$1,130,068.00	91.52%
California	CA067	Extend I-10 HOV lanes, Los Angeles	\$2,260,344.00	\$1,694,405.07	\$565,938.93	74.96%
California	CA068	RECONSTRUCT STATE ROUTE 81 (SIERRA AVE.) AND I-10 INTERCHANGE IN FONTANA	\$7,688,247.00	\$7,688,194.56	\$52.44	100.00%
California	CA070	Improve the interchange at Cabo and Nason Street in Moreno Valley	\$4,612,948.00	\$4,221,770.00	\$391,178.00	91.52%
California	CA071	Construct bikeways, Santa Maria	\$393,638.00	\$360,257.53	\$33,380.47	91.52%
California	CA073	Improve streets and construct bicycle path, Westlake Village	\$241,924.00	\$221,409.00	\$20,515.00	91.52%
California	CA074	Improve streets and construct bicycle path, Calabasas	\$768,825.00	\$703,627.98	\$65,197.02	91.52%
California	CA075	Construct Third Street South Bay Basin Bridge, San Francisco Construct Bayview Transportation Improvements Project (ref. P.L. 109-059, Sec. 1703 (b))	\$9,610,308.00	\$8,795,355.00	\$814,953.00	91.52%
California	CA076	Improve Mission Boulevard in San Bernardino, California	\$512,550.00	\$469,085.99	\$43,464.01	91.52%
California	CA077	Reconstruct Tennessee Valley Bridge, Marin Co.	\$768,825.00	\$703,628.00	\$65,197.00	91.52%

*Note: The amounts authorized in legislation may differ from the actual allocated amounts due to additional RABA funds, rescissions, adjustments due to obligation limitation, transfers, and other adjustments.



ALLOCATED EARMARK PROJECTS STATUS FOR FUNDS AVAILABLE IN FMIS

Demo by STATE or TERRITORY MORE THAN 10% OBLIGATED, As of October 1, 2020

EARMARK PROJECTS MUST BE FINAL VOUCHERED AND CLOSED

State or Territory	Demo ID	Demo Description	Allocated Amount*	Obligated Amount	Unobligated Balance	% Obligated
California	CA080	Rehabilitate historic train depot in San Bernadino	\$2,690,886.00	\$2,462,699.00	\$228,187.00	91.52%
California	CA082	Construction of, and improvements to, the Alameda Corridor-East Gateway to American Trade corridor project, California	\$132,255,765.00	\$125,759,907.53	\$6,495,857.47	95.09%
California	CA084	Construct bike paths, Thousand Oaks	\$640,687.00	\$586,356.17	\$54,330.83	91.52%
California	CA085	Upgrade access to Sylmar/San Fernando Metrolink Station and Westfield Village, Los Angeles	\$384,413.00	\$376,835.10	\$7,577.90	98.03%
California	CA086	Improve SR-70 from Marysville Bypass to Oroville Freeway	\$6,406,871.00	\$5,863,568.99	\$543,302.01	91.52%
California	CA088	Reconstruct I-215 and construct HOV lanes between 2nd Street and 9th Street, San Bernardino	\$2,114,268.00	\$1,934,978.00	\$179,290.00	91.52%
California	CA091	Construct State Route 76 in Northern San Diego.	\$7,688,247.00	\$7,611,552.83	\$76,694.17	99.00%
California	CA092	Willits Bypass, Highway 101 in Mendocino County, California	\$666,314.00	\$609,811.00	\$56,503.00	91.52%
California	CA094	Improve highway access to Humboldt Bay and Harbor Port	\$281,902.00	\$257,217.41	\$24,684.59	91.24%
California	CA095	Construct pedestrian boardwalk between terminus of Pismo Promenade at Pismo Creek and Grande Avenue in Gover Beach	\$384,413.00	\$351,815.00	\$32,598.00	91.52%
California	CA098	Construct interchanges for I-10 in Coachella Valley, Riverside County	\$2,306,474.00	\$2,110,885.00	\$195,589.00	91.52%
California	CA099	Improve and construct I-80 reliever route project; Walters Road and Walters Road Extension Segments	\$2,408,984.00	\$2,204,702.00	\$204,282.00	91.52%
California	CA100	Upgrade SR 92/El Camino interchange, San Mateo	\$2,844,651.00	\$2,603,424.34	\$241,226.66	91.52%
California	CA101	Upgrade CA Rt. 2 Southern Freeway terminus and transportation efficiency improvements to Glendale Boulevard in Los Angeles	\$12,301,192.00	\$9,597,962.27	\$2,703,229.73	78.02%
California	CA102	Construct capital improvements along I-680 corridor	\$2,306,474.00	\$2,110,885.00	\$195,589.00	91.52%
California	CA104	Implement traffic management improvements, Grover Beach	\$384,413.00	\$351,815.00	\$32,598.00	91.52%
California	CA106	Undertake safety enhancements along Monterey County Railroad highway grade, Monterey Co.	\$2,152,710.00	\$1,970,160.39	\$182,549.61	91.52%
California	CA107	Construct Palisades Bluff Stabilization project, Santa Monica	\$6,150,596.00	\$4,327,456.24	\$1,823,139.76	70.36%
California	CA108	Construct the South Central Los Angeles Exposition Park Intermodal Urban Access Project in Los Angeles	\$19,989,439.00	\$18,294,336.66	\$1,695,102.34	91.52%
California	CA111	Construct railroad at-grade crossings, San Leandro	\$384,413.00	\$351,815.00	\$32,598.00	91.52%
California	CA112	Construct VC Campus Parkway Loop System in Merced	\$11,276,094.00	\$10,319,854.25	\$956,239.75	91.52%
California	CA113	Construct Nogales Street at Railroad Street grade separation in Los Angeles County, California.	\$6,663,147.00	\$5,003,432.00	\$1,659,715.00	75.09%
California	CA114	Construct I-10/Pepper Ave. Interchange	\$6,765,657.00	\$6,191,930.00	\$573,727.00	91.52%
California	CA117	Reconstruct Grand Avenue between Elm Street and Halcyon Road, Arroyo Grande	\$384,413.00	\$351,900.00	\$32,513.00	91.54%
California	CA118	Construct Los Angeles County Gateway Cities NHS Access	\$6,765,657.00	\$6,191,925.59	\$573,731.41	91.52%
California	CA119	Construct Port of Oakland intermodal terminal	\$6,150,596.00	\$5,629,027.00	\$521,569.00	91.52%
California	CA120	Upgrade Osgood Road between Washington Blvd. and South Grimmer Blvd., Fremont	\$1,537,649.00	\$1,407,256.47	\$130,392.53	91.52%
California	CA121	Reconstruct and widen Mission Road, Alhambra	\$2,498,680.00	\$2,286,191.87	\$212,488.13	91.50%
California	CA122	Rehabilitate Artesia Blvd.	\$3,075,299.00	\$2,814,513.99	\$260,785.01	91.52%
California	CA125	Improve streets and highways, and/or construct sound walls, Thousand Oaks	\$1,281,374.00	\$1,172,714.00	\$108,660.00	91.52%
California	CA127	Construct new I-5 interchange with Highway 99W, Tehama Co.	\$2,255,219.00	\$630,072.57	\$1,625,146.43	27.94%
California	CA129	Upgrade Route 4 West in Contra Costa Co.	\$7,688,247.00	\$7,036,284.00	\$651,963.00	91.52%
California	CA130	Improve State Route 57 interchange at Lambert Road in Brea	\$1,009,723.00	\$924,099.00	\$85,624.00	91.52%

*Note: The amounts authorized in legislation may differ from the actual allocated amounts due to additional RABA funds, rescissions, adjustments due to obligation limitation, transfers, and other adjustments.




ALLOCATED EARMARK PROJECTS STATUS FOR FUNDS AVAILABLE IN FMIS

Demo by STATE or TERRITORY MORE THAN 10% OBLIGATED, As of October 1, 2020

EARMARK PROJECTS MUST BE FINAL VOUCHERED AND CLOSED

State or Territory	Demo ID	Demo Description	Allocated Amount*	Obligated Amount	Unobligated Balance	% Obligated
California	CA131	CONSTRUCT BIKE PATH BETWEEN SEPULVEDA BASIN RECREATION AREA AND WARNER CENTER/CANOGA PARK, LOS ANGELES	\$162,817.00	\$136,689.93	\$26,127.07	83.95%
California	CA133	Upgrade Greenville Rd. and construct railroad underpass, Livermore	\$5,228,007.00	\$4,784,673.00	\$443,334.00	91.52%
California	CA134	Widen 5th Street and replace 5th Street bridge in Highland, California.	\$768,825.00	\$703,628.00	\$65,197.00	91.52%
California	CA135	Construct I-5/Avenida Vista Hermosa interchange in San Clemente	\$2,306,474.00	\$2,110,885.00	\$195,589.00	91.52%
California	CA137	Widen State Route 29 between Route 281 and Route 175	\$281,902.00	\$257,997.00	\$23,905.00	91.52%
California	CA141	Improve streets and construct bicycle paths, Agoura Hills	\$666,314.00	\$609,811.00	\$56,503.00	91.52%
California	CA142	Implement City of Compton traffic signal systems improvements	\$3,844,123.00	\$2,878,557.35	\$965,565.65	74.88%
California	CA143	Reconstruct Harbor Blvd./SR22 Interchange, City of Garden Grove	\$1,537,649.00	\$1,407,257.00	\$130,392.00	91.52%
California	CA146	Rehabilitate B Street between Foothill Blvd. and Kelly St., Hayward	\$538,177.00	\$492,540.00	\$45,637.00	91.52%
California	CA147	Improve streets and related bicycle lane in Oak Park, Ventura Co.	\$477,696.00	\$437,187.00	\$40,509.00	91.52%
California	CA149	Improve streets in Canoga Park and Reseda areas, Los Angeles	\$1,025,100.00	\$1,025,099.98	\$0.02	100.00%
California	CA150	Upgrade US-101 from Eureka to Arcata	\$666,314.00	\$609,811.00	\$56,503.00	91.52%
California	CA151	Construct I-10/Barton Road West/Anderson Street connection	\$3,844,123.00	\$3,518,142.00	\$325,981.00	91.52%
California	CA152	Implement enhanced traffic access between I-10, area hospitals and southern portion of Loma Linda	\$1,537,649.00	\$1,407,257.00	\$130,392.00	91.52%
California	CA153	Construct State Route 56 North connectors at I-5 and North and South connectors at I-15 in San Diego	\$3,075,299.00	\$3,019,097.30	\$56,201.70	98.17%
California	CA154	Extend 7th St. between F St. and North 7th St., Sacramento	\$1,537,649.00	\$1,407,257.00	\$130,392.00	91.52%
California	CA155	Complete Citraeado Parkway project in San Diego County	\$2,306,474.00	\$2,306,473.99	\$0.01	100.00%
California	CA159	Upgrade intersection of Folsom Blvd. and Power Inn Rd., Sacramento	\$7,688,247.00	\$7,036,284.00	\$651,963.00	91.52%
California	CA160	Construct I-580 interchange, Livermore	\$10,148,485.00	\$9,248,586.35	\$899,898.65	91.13%
California	CA162	CONSTRUCT OLYMPIC TRAINING CENTER ACCESS ROAD, CHULA VISTA	\$5,125,498.00	\$5,125,496.99	\$1.01	100.00%
California	CA163	Widen SR-23 between Moorpark and Thousand Oaks	\$10,763,545.00	\$9,850,798.00	\$912,747.00	91.52%
California	CA164	Undertake San Pedro Bridge project at SR 1, Pacifica	\$1,153,237.00	\$1,055,443.00	\$97,794.00	91.52%
California	CA165	Upgrade Del Almo Boulevard at I-405	\$5,125,498.00	\$4,690,856.00	\$434,642.00	91.52%
California	CA166	Construct Overland Drive overcrossing in Temecula	\$3,844,123.00	\$3,518,142.00	\$325,981.00	91.52%
California	CA167	Construct I-15 Galinas interchange in Riverside County	\$6,535,009.00	\$5,980,840.98	\$554,168.02	91.52%
California	CA168	Reconstruct La Loma Bridge in Pasadena	\$2,306,474.00	\$1,688,707.99	\$617,766.01	73.22%
California	CA170	Construct Airport Blvd. interchange in Salinas	\$6,150,596.00	\$5,629,026.00	\$521,570.00	91.52%
California	CA172	Construct Centennial Transportation Corridor	\$16,145,316.00	\$14,776,195.00	\$1,369,121.00	91.52%
California	CA173	Reconstruct Palos Verdes Drive, Palos Verdes Estates	\$345,971.00	\$316,633.00	\$29,338.00	91.52%
California	CA174	Stabilize US-101 at Wilson Creek	\$666,314.00	\$452,883.51	\$213,430.49	67.97%
California	CA175	Reconstruct the I-710/Firestone Blvd. interchange	\$12,301,192.00	\$2,388,952.62	\$9,912,239.38	19.42%
California	CA177	Construct Sacramento Intermodal Station	\$3,075,299.00	\$2,814,514.09	\$260,784.91	91.52%
California	CA178	Extend Route 46 expressway in San Luis Obispo Co.	\$6,150,596.00	\$5,629,026.00	\$521,570.00	91.52%
California	CA179	Upgrade Riverside Avenue/I-10 interchange, Rialto	\$711,163.00	\$650,856.00	\$60,307.00	91.52%
California	CA180	Tippecanoe/I-10 Interchange and medical center access, San Bernardino, California	\$1,537,649.00	\$1,407,257.00	\$130,392.00	91.52%
California	CA181	Design and initiation of long term improvements along Highway 199 in Del Norte County, California	\$281,902.00	\$257,997.00	\$23,905.00	91.52%
California	CA182	Construct interchange between I-15 and SR-18 in Victorville/Apple Valley, California.	\$6,150,596.00	\$5,287,043.94	\$863,552.06	85.96%

*Note: The amounts authorized in legislation may differ from the actual allocated amounts due to additional RABA funds, rescissions, adjustments due to obligation limitation, transfers, and other adjustments.



ALLOCATED EARMARK PROJECTS STATUS FOR FUNDS AVAILABLE IN FMIS

Demo by STATE or TERRITORY MORE THAN 10% OBLIGATED, As of October 1, 2020

EARMARK PROJECTS MUST BE FINAL VOUCHERED AND CLOSED

State or Territory	Demo ID	Demo Description	Allocated Amount*	Obligated Amount	Unobligated Balance	% Obligated
California	CA183	Construct I-680 HOV lanes between Marina Vista toll plaza to North Main Street, Martinez to Walnut Creek	\$5,381,772.00	\$4,925,398.00	\$456,374.00	91.52%
California	CA184	IMPROVE ROUTE99/ROUTE 120 INTERCHANGE IN MANTECA COUNTY	\$6,150,596.00	\$6,150,595.94	\$0.06	100.00%
California	CA188	Upgrade South Higuera Street, San Luis Obispo	\$691,941.00	\$633,265.00	\$58,676.00	91.52%
California	CA189	Implement ITS technologies in Employment Center area of City of El Segundo	\$2,729,327.00	\$2,497,880.00	\$231,447.00	91.52%
California	CA191	Construct I-80 reliever route system, Solano Cty	\$12,403,703.00	\$11,351,869.97	\$1,051,833.03	91.52%
California	CA192	Replace Maxwell Bridge, Napa Cty	\$8,918,366.00	\$8,162,090.00	\$756,276.00	91.52%
California	CA193	Construct March Inland Port ground access project, Riverside Cty	\$7,380,716.00	\$6,754,679.17	\$626,036.83	91.52%
California	CA248	SR-56/I-5 Northbound Widening, California	\$1,000,000.00	\$999,999.93	\$0.07	100.00%
California	CA267	Highway 101 Corridor Widening Project, California	\$983,928.00	\$951,241.89	\$32,686.11	96.68%
California	CA283	Port of Oakland, California Inter-Regional Intermodal System	\$983,928.00	\$983,329.49	\$598.51	99.94%
California	CA299	Streetscape Improvements in Cherryland/Ashland, California	\$1,229,910.00	\$1,202,810.00	\$27,100.00	97.80%
California	CA305	Western Placerville Interchanges, California	\$983,928.00	\$983,927.62	\$0.38	100.00%
California	CA307	Construct safe access to streets for bicyclists and pedestrians including crosswalks, sidewalks and traffic calming measures, Covina	\$400,590.00	\$359,960.00	\$40,630.00	89.86%
California	CA308	Develop and implement ITS master plan in Anaheim	\$801,180.00	\$719,920.75	\$81,259.25	89.86%
California	CA311	Huntington Beach, Remove off-ramp on I405 at Beach Blvd. Construct fourth lane on I405 North, at the Beach Blvd. interchange	\$400,590.00	\$359,959.96	\$40,630.04	89.86%
California	CA312	Replace structurally unsafe Winters Bridge for vehicles, bicycles and pedestrians between Yolo and Solano Counties	\$1,602,360.00	\$1,439,840.00	\$162,520.00	89.86%
California	CA314	Douglas St. Improvements, El Segundo	\$3,204,720.00	\$2,879,680.00	\$325,040.00	89.86%
California	CA315	Route 1 San Pedro Creek Bridge replacement in Pacifica	\$2,503,688.00	\$2,249,749.00	\$253,939.00	89.86%
California	CA317	San Diego River Multiuse Bicycle and Pedestrian Path	\$400,590.00	\$359,960.00	\$40,630.00	89.86%
California	CA318	Willow and Herndon Traffic Flow Improvements, City of Clovis, California	\$240,354.00	\$215,977.00	\$24,377.00	89.86%
California	CA320	Improvement of intersection at Balboa Blvd. and San Fernando Rd	\$400,590.00	\$359,960.00	\$40,630.00	89.86%
California	CA322	Construct pedestrian, bicycle and ADA accessible boardwalks at the Pismo Beach Promenade in San Luis Obispo County	\$240,354.00	\$215,977.00	\$24,377.00	89.86%
California	CA323	Implement streetscape improvements on segments of Laurel Canyon Blvd. and Victory Blvd. in North Hollywood	\$961,416.00	\$726,233.46	\$235,182.54	75.54%
California	CA324	Reconstruct segments of Hollister Avenue between San Antonio Road and State Route 154 in Santa Barbara County	\$2,002,950.00	\$1,698,012.54	\$304,937.46	84.78%
California	CA325	Construct a 2.8 mile bikeway along Lambert Road from Mills Ave., to Valley Home Ave., in the City of Whittier, CA	\$2,002,950.00	\$1,799,800.00	\$203,150.00	89.86%
California	CA326	Construction of Cross Valley Connector between I5 and SR 14	\$4,005,900.00	\$3,599,600.00	\$406,300.00	89.86%
California	CA328	Widen SR 89 at existing mousehole two lane RR underpass	\$2,831,915.51	\$2,544,685.40	\$287,230.11	89.86%
California	CA329	Operations and management improvements, including ITS technologies, on U.S. Highway 101 in Santa Barbara County	\$801,180.00	\$719,920.75	\$81,259.25	89.86%
California	CA331	Construct Coyote Creek Trail Project from Story Road to Montague Expressway in San Jose	\$2,002,950.00	\$1,303,531.82	\$699,418.18	65.08%
California	CA332	Escondido, CA Construction of Bear Valley Parkway, East Valley Parkway	\$1,602,360.00	\$1,439,839.50	\$162,520.50	89.86%

*Note: The amounts authorized in legislation may differ from the actual allocated amounts due to additional RABA funds, rescissions, adjustments due to obligation limitation, transfers, and other adjustments.




ALLOCATED EARMARK PROJECTS STATUS FOR FUNDS AVAILABLE IN FMIS

Demo by STATE or TERRITORY MORE THAN 10% OBLIGATED, As of October 1, 2020

EARMARK PROJECTS MUST BE FINAL VOUCHERED AND CLOSED

State or Territory	Demo ID	Demo Description	Allocated Amount*	Obligated Amount	Unobligated Balance	% Obligated
California	CA334	Widening the highway and reconstructing off ramps on Hwy 101 between Steele Lane and Windsor, CA to reduce traffic and promote carpools	\$5,608,260.00	\$5,039,440.00	\$568,820.00	89.86%
California	CA335	Implement Southwest San Fernando Valley Road and Safety Improvements	\$1,842,714.00	\$1,655,816.00	\$186,898.00	89.86%
California	CA336	Rehabilitation, repair, and/or reconstruction of deficient 2-lane roads that connect to Interstate 5, SR 180, SR 41 and SR 99 countywide, Fresno County	\$2,804,130.00	\$860,000.00	\$1,944,130.00	30.67%
California	CA338	Mount Vernon Avenue grade separation and bridge expansion in Colton	\$1,602,360.00	\$1,439,839.00	\$162,521.00	89.86%
California	CA339	Streetscape improvements at East 14th St-Mission Blvd. in Alameda County	\$600,885.00	\$539,940.00	\$60,945.00	89.86%
California	CA340	Construct one additional all purpose lane in each direction on I-405 and provide additional capital improvements from SR 73 through the LA County line	\$2,571,788.00	\$2,310,944.00	\$260,844.00	89.86%
California	CA341	Improve traffic safety, including streetlights, from Queen to Barclay to Los Angeles River to Riverside in Elysian Valley, Los Angeles	\$1,121,652.00	\$962,124.28	\$159,527.72	85.78%
California	CA343	Construct interchange on U.S. 50 at Empire Ranch Road in Folsom	\$1,442,124.00	\$1,295,856.00	\$146,268.00	89.86%
California	CA346	Construct new left turn lane at State Route 19 and Telstar in El Monte	\$560,826.00	\$503,944.00	\$56,882.00	89.86%
California	CA347	Reconstruct I-880 and Coleman Avenue Interchange and implement other I-880 Corridor operational improvements in Santa Clara County	\$8,011,800.00	\$6,931,102.02	\$1,080,697.98	86.51%
California	CA348	Construct Class I bike and pedestrian path from San Luis Obispo to Avila Beach	\$320,473.00	\$287,968.00	\$32,505.00	89.86%
California	CA350	I-10 and Indian Ave. Interchange, Palm Springs, CA	\$2,203,245.00	\$1,979,780.00	\$223,465.00	89.86%
California	CA352	Folsom Blvd. Transportation Enhancements, City of Rancho Cordova	\$5,608,260.00	\$5,039,440.00	\$568,820.00	89.86%
California	CA354	Seismic retrofit of the Golden Gate Bridge	\$8,812,981.00	\$5,981,592.79	\$2,831,388.21	67.87%
California	CA357	I-5 Santa Clarita-Los Angeles Gateway Improvement Project	\$1,602,360.00	\$1,439,839.50	\$162,520.50	89.86%
California	CA358	San Gabriel Blvd. Rehabilitation Project-Mission Rd. to Broadway, San Gabriel	\$240,354.00	\$215,977.00	\$24,377.00	89.86%
California	CA365	Mission Boulevard/State Route 71 Interchange-Corridor Improvements	\$3,364,956.00	\$3,023,664.00	\$341,292.00	89.86%
California	CA368	Construct Route 101 Auxiliary Lanes 3rd Ave. in the City of San Mateo to Millbrae Ave. in Millbrae	\$3,004,425.00	\$2,699,699.00	\$304,726.00	89.86%
California	CA371	Improvement of intersection at Aviation Blvd. and Rosecrans Ave. to reduce congestion, City of Hawthorne	\$2,002,950.00	\$1,799,800.00	\$203,150.00	89.86%
California	CA372	I-5 HOV Improvements from Route 134 to Route 170	\$400,590.00	\$359,960.00	\$40,630.00	89.86%
California	CA373	Shoal Creek Pedestrian Bridge (San Diego)	\$1,201,770.00	\$1,079,856.97	\$121,913.03	89.86%
California	CA374	Construct I-605 Interchange Capacity Improvements in Irwindale	\$1,602,360.00	\$1,439,800.00	\$162,560.00	89.85%
California	CA380	Grade Separation at 32nd Street between I-15 and Harbor Drive, San Diego	\$801,180.00	\$719,906.26	\$81,273.74	89.86%
California	CA382	Widen Wilmington Ave. from 223rd street including ramp modifications, Carson	\$4,005,900.00	\$3,599,599.76	\$406,300.24	89.86%
California	CA383	Develop and implement traffic calming measures for traffic exiting the I-710 into Long Beach	\$1,602,360.00	\$1,439,839.50	\$162,520.50	89.86%

*Note: The amounts authorized in legislation may differ from the actual allocated amounts due to additional RABA funds, rescissions, adjustments due to obligation limitation, transfers, and other adjustments.




ALLOCATED EARMARK PROJECTS STATUS FOR FUNDS AVAILABLE IN FMIS

Demo by STATE or TERRITORY MORE THAN 10% OBLIGATED, As of October 1, 2020

EARMARK PROJECTS MUST BE FINAL VOUCHERED AND CLOSED

State or Territory	Demo ID	Demo Description	Allocated Amount*	Obligated Amount	Unobligated Balance	% Obligated
California	CA384	San Diego, CA Construction of the I-5 and SR 56 Connectors	\$6,184,676.00	\$4,529,496.00	\$1,655,180.00	73.24%
California	CA385	Bay Road improvements between University Avenue to Fordham, and from Clarke Avenue to Cooley Landing. Northern access improvements between University and Illinois Avenues, East Palo Alto	\$4,807,080.00	\$3,563,254.00	\$1,243,826.00	74.13%
California	CA386	Construct bicycle and pedestrian bridge between Oyster Bay Regional Park in San Leandro and Metropolitan Golf Course in Oakland	\$600,886.00	\$539,940.00	\$60,946.00	89.86%
California	CA387	The Alameda Corridor SR 47 Port Access Expressway design funding	\$8,011,800.00	\$6,913,499.55	\$1,098,300.45	86.29%
California	CA389	State Route 1 improvements between Soquel and Morrissey Blvd. including merge lanes and the La Fonda overpass, Santa Cruz	\$2,940,331.00	\$2,642,106.00	\$298,225.00	89.86%
California	CA391	Riverside Drive Improvements, Los Angeles	\$320,472.00	\$56,253.76	\$264,218.24	17.55%
California	CA393	Design and environmental analysis for State Route 11 connecting State Route 905 to the new East Otay Mesa Port of Entry, San Diego	\$801,180.00	\$719,921.00	\$81,259.00	89.86%
California	CA396	Implement Riverside Avenue Railroad Bridge improvements, south of Interstate 10 in Rialto	\$400,590.00	\$359,960.00	\$40,630.00	89.86%
California	CA398	Construct road from Mace Blvd. in Yolo County to federally supported Pacific Flyway wildlife area	\$801,180.00	\$719,920.75	\$81,259.25	89.86%
California	CA400	Reconstruct Eastern Ave. from Muller St. to Watcher St. in Bell Gardens.	\$801,180.00	\$719,921.00	\$81,259.00	89.86%
California	CA402	Rosemead Boulevard/Highway 19 Renovation Project, Pico Rivera.	\$80,118.00	\$71,992.00	\$8,126.00	89.86%
California	CA403	Colima Road at Fullerton Road Intersection Improvements	\$801,180.00	\$719,920.75	\$81,259.25	89.86%
California	CA404	Widening Avenue 416 in Dinuba California.	\$1,201,770.00	\$1,079,880.00	\$121,890.00	89.86%
California	CA408	U.S. 101 Operational Improvements, San Jose	\$4,005,900.00	\$3,599,600.00	\$406,300.00	89.86%
California	CA409	Widen Interstate 8 overpass at Dogwood Road, Imperial County	\$1,700,505.00	\$1,700,000.00	\$505.00	99.97%
California	CA411	Construct a new interchange where I-15 meets Cajalco Road in Corona, CA	\$8,011,800.00	\$7,199,000.00	\$812,800.00	89.85%
California	CA412	Construction of CA 101 Auxiliary Lanes, Marsh Rd. to Santa Clara County Line	\$1,802,655.00	\$1,619,820.00	\$182,835.00	89.86%
California	CA415	Implement Van Nuys Road and Safety Improvements.	\$400,590.00	\$359,960.00	\$40,630.00	89.86%
California	CA416	Widen State Route 98, including storm drain developments, from D. Navarro Avenue to State Route 111	\$2,403,540.00	\$2,400,000.00	\$3,540.00	99.85%
California	CA418	Widen State Route 46 between Airport Road and the Shandon Rest Stop in San Luis Obispo County	\$33,510,357.00	\$30,110,136.93	\$3,400,220.07	89.85%
California	CA419	Widen State Route 262, replace two railroad overpass structures, and rebuild on and off ramps between SR 262 and Kato Rd. in Fremont	\$3,204,720.00	\$2,879,680.00	\$325,040.00	89.86%
California	CA420	Widen SR 12 to four lanes through Jamieson Canyon (between I-80 and SR 29) for safety concerns and economic growth.	\$6,409,440.00	\$5,759,360.00	\$650,080.00	89.86%
California	CA421	Widen South Main St.-Soda Bay Rd. between CR 400A (mile marker 0.0-mile marker 0.7) and CR 502 (mile marker 0.0 and 0.9).	\$3,204,720.00	\$2,310,399.00	\$894,321.00	72.09%
California	CA423	Widen San Fernando Road North, including streetscape projects, Sylmar	\$849,251.00	\$763,114.97	\$86,136.03	89.86%

*Note: The amounts authorized in legislation may differ from the actual allocated amounts due to additional RABA funds, rescissions, adjustments due to obligation limitation, transfers, and other adjustments.



ALLOCATED EARMARK PROJECTS STATUS FOR FUNDS AVAILABLE IN FMIS

Demo by STATE or TERRITORY MORE THAN 10% OBLIGATED, As of October 1, 2020

EARMARK PROJECTS MUST BE FINAL VOUCHERED AND CLOSED

State or Territory	Demo ID	Demo Description	Allocated Amount*	Obligated Amount	Unobligated Balance	% Obligated
California	CA428	Study and construct highway alternatives between Orange and Riverside Counties, directed by the Riverside Orange Corridor Authority working with local government agencies, local transp. authorities, and guided by the current MIS	\$3,204,720.00	\$1,547,906.65	\$1,656,813.35	48.30%
California	CA430	Improvement of intersection at Burbank Blvd. and Woodley Ave.	\$128,189.00	\$115,187.00	\$13,002.00	89.86%
California	CA432	Upgrade and reconstruct I- 580/Vasco Road Interchange, City of Livermore.	\$2,002,950.00	\$1,799,800.00	\$203,150.00	89.86%
California	CA434	Modesto, Riverbank and Oakdale, CA Improve SR 219 to 4-lanes	\$1,602,360.00	\$880,776.00	\$721,584.00	54.97%
California	CA435	I-15/Base Line Road Interchange Project, Rancho Cucamonga, California	\$4,005,900.00	\$3,599,600.00	\$406,300.00	89.86%
California	CA436	Complete Monterey Bay Sanctuary Scenic Trail between Monterey and Santa Cruz counties.	\$5,808,555.00	\$5,219,420.00	\$589,135.00	89.86%
California	CA437	Central Galt and State Route 99 Interchange and Access Improvements.	\$2,403,540.00	\$2,159,759.98	\$243,780.02	89.86%
California	CA438	Establish new grade separation at Sunset Ave. in Banning	\$1,602,360.00	\$1,439,839.00	\$162,521.00	89.86%
California	CA440	Rehabilitate pavement on Azusa Avenue and San Gabriel Avenue in Azusa.	\$400,590.00	\$296,133.82	\$104,456.18	73.92%
California	CA441	South Bay Cities COG Coastal Corridor Transportation Initiative, Phase 3, El Segundo.	\$1,602,360.00	\$1,439,840.00	\$162,520.00	89.86%
California	CA443	Almaden Expressway Improvements between Branham Lane and Blossom Road, San Jose	\$2,804,130.00	\$2,519,721.00	\$284,409.00	89.86%
California	CA445	Widen and Improve County Line Road in Calimesa.	\$1,602,360.00	\$506,000.00	\$1,096,360.00	31.58%
California	CA447	Construct new interchange and related road improvements on U.S. 101 near Airport Blvd., Salinas.	\$1,938,856.00	\$1,742,205.00	\$196,651.00	89.86%
California	CA449	Coyote Creek Trail Project-- Story Road to Montague Expressway	\$2,002,950.00	\$679,049.00	\$1,323,901.00	33.90%
California	CA450	Modify I-880 and Stevens Creek Boulevard Interchange to ease traffic congestion in San Jose	\$9,614,161.00	\$8,639,040.00	\$975,121.00	89.86%
California	CA451	Palm Drive and Interstate 10 interchange project	\$2,203,245.00	\$1,979,780.00	\$223,465.00	89.86%
California	CA452	Construct I-580 Interchange Improvements in Castro Valley	\$961,416.00	\$452,387.14	\$509,028.86	47.05%
California	CA453	Reconstruct interchange at I-10 and Riverside Avenue to improve traffic in Rialto	\$1,602,360.00	\$1,439,840.00	\$162,520.00	89.86%
California	CA456	Reconstruct Long Beach Blvd. with medians and improve drainage from Palm Ave. to Tweedy Blvd. in Lynwood.	\$2,403,540.00	\$2,159,760.00	\$243,780.00	89.86%
California	CA457	Expand carsharing pilot program to serve low-and moderate-income neighborhoods in the City and County of San Francisco.	\$1,602,360.00	\$1,439,837.54	\$162,522.46	89.86%
California	CA461	Development and construction of improvements to State Route 79 in the San Jacinto Valley	\$2,403,540.00	\$2,116,564.97	\$286,975.03	88.06%
California	CA462	Alameda Corridor-East Construction Authority, San Gabriel Valley	\$240,354.00	\$215,976.83	\$24,377.17	89.86%
California	CA463	Reconfigure San Fernando Road from Fletcher Drive to I-5 Fwy, Los Angeles.	\$5,167,611.00	\$828,000.00	\$4,339,611.00	16.02%
California	CA465	Construction of new roadway lighting on major transportation corridors in the Southwest San Fernando Valley.	\$801,180.00	\$719,519.99	\$81,660.01	89.81%
California	CA469	Install new grade separation at Rancho Road in Hesperia	\$4,005,900.00	\$3,599,600.00	\$406,300.00	89.86%
California	CA472	San Gabriel Blvd. rehabilitation project, Mission Road to Broadway, San Gabriel	\$160,236.00	\$143,983.00	\$16,253.00	89.86%

*Note: The amounts authorized in legislation may differ from the actual allocated amounts due to additional RABA funds, rescissions, adjustments due to obligation limitation, transfers, and other adjustments.




ALLOCATED EARMARK PROJECTS STATUS FOR FUNDS AVAILABLE IN FMIS

Demo by STATE or TERRITORY MORE THAN 10% OBLIGATED, As of October 1, 2020

EARMARK PROJECTS MUST BE FINAL VOUCHERED AND CLOSED

State or Territory	Demo ID	Demo Description	Allocated Amount*	Obligated Amount	Unobligated Balance	% Obligated
California	CA473	Interstate 15 and State Route 79 South Freeway Interchange and Ramp Improvement Project.	\$1,602,360.00	\$1,439,839.50	\$162,520.50	89.86%
California	CA474	Transportation enhancements to Children's Museum of Los Angeles.	\$961,416.00	\$863,904.00	\$97,512.00	89.86%
California	CA480	Engineering, right-of-way and construction of HOV lanes on I-580 in the Livermore Valley, California	\$9,614,161.00	\$6,834,779.35	\$2,779,381.65	71.09%
California	CA481	Landscape south side of the 91 Fwy at Bellflower Blvd. in Bellflower.	\$200,295.00	\$179,902.97	\$20,392.03	89.82%
California	CA482	City of Redondo Beach Esplanade Improvement Project.	\$801,180.00	\$719,921.00	\$81,259.00	89.86%
California	CA484	Passons Grade Separation in the City of Pico Rivera.	\$2,964,366.00	\$2,663,704.00	\$300,662.00	89.86%
California	CA485	Implement Grove Avenue Corridor I-10 interchange improvements in Ontario.	\$2,403,540.00	\$2,159,759.99	\$243,780.01	89.86%
California	CA486	Reconstruction of The Strand in the City of Manhattan Beach to improve beach access and accommodate increased pedestrian traffic	\$1,602,360.00	\$1,439,840.00	\$162,520.00	89.86%
California	CA490	State Route 88--Pine Grove Corridor Improvement Project.	\$400,590.00	\$359,959.99	\$40,630.01	89.86%
California	CA491	Construct earthen berm along Esperanza Road from Yorba Linda Blvd. to the west city limits to mitigate noise	\$1,602,360.00	\$1,438,886.59	\$163,473.41	89.80%
California	CA492	Construct I-80 Gilman Street interchange improvements in Berkeley	\$1,201,770.00	\$1,079,880.00	\$121,890.00	89.86%
California	CA493	Highways 152-156 Intersection improvements, CA	\$801,180.00	\$528,103.68	\$273,076.32	65.92%
California	CA494	Construct Hwy 101 bicycle- pedestrian project in Marin and Sonoma Counties from north of Atherton Ave. to south of Petaluma River bridge	\$400,590.00	\$359,960.00	\$40,630.00	89.86%
California	CA496	Construct full-access interchange at SR 120-- McKinley Avenue, with the necessary SR 120 auxiliary lanes, Manteca, CA	\$3,204,720.00	\$2,879,680.00	\$325,040.00	89.86%
California	CA498	Conduct Study and Construct I-205 Chrisman Road Interchange Project, Tracy, CA.	\$801,180.00	\$719,921.00	\$81,259.00	89.86%
California	CA500	Reconfigure intersection at Highways 152 and 156 in Santa Clara County	\$11,136,403.00	\$10,006,888.00	\$1,129,515.00	89.86%
California	CA502	Improvement of intersection at Burbank Blvd. and Hayvenhurst Ave.	\$320,472.00	\$287,968.00	\$32,504.00	89.86%
California	CA504	City of Madera, CA Improve SR 99--SR 145 Interchange.	\$2,403,540.00	\$2,159,760.00	\$243,780.00	89.86%
California	CA507	Planning for the Orangeline High Speed MAGLEV from Los Angeles County to Orange County	\$280,413.00	\$251,972.00	\$28,441.00	89.86%
California	CA509	Study and construct access to intermodal facility in Azusa	\$2,002,950.00	\$1,472,758.79	\$530,191.21	73.53%
California	CA510	Construct and improve medians and drainage on Imperial Highway from west border to east border of city in La Mirada.	\$1,362,006.00	\$1,223,864.00	\$138,142.00	89.86%
California	CA512	Conduct study and construct CA State Route 239 from State Route 4 in Brentwood area to I-205 in Tracy area	\$4,005,900.00	\$3,599,599.76	\$406,300.24	89.86%
California	CA513	Enhance Byzantine Latino Quarter transit plazas at Normandie and Pico, and Hoover and Pico, Los Angeles, by improving streetscapes, including expanding concrete and paving	\$400,590.00	\$80,000.00	\$320,590.00	19.97%
California	CA516	Improvements to U.S. 101 ramps between Winnetka Ave. and Van Nuys Blvd	\$320,472.00	\$63,919.74	\$256,552.26	19.95%
California	CA517	Pine Avenue extension from Route 71 to Euclid Avenue in the City of Chino, California	\$6,810,030.00	\$3,785,600.00	\$3,024,430.00	55.59%
California	CA519	State Route 99 improvements at Sheldon Road.	\$3,204,720.00	\$2,879,680.00	\$325,040.00	89.86%
California	CA520	Construct the Silicon Valley Transportation Incident Management Center in San Jose.	\$6,409,440.00	\$5,670,600.00	\$738,840.00	88.47%

*Note: The amounts authorized in legislation may differ from the actual allocated amounts due to additional RABA funds, rescissions, adjustments due to obligation limitation, transfers, and other adjustments.




ALLOCATED EARMARK PROJECTS STATUS FOR FUNDS AVAILABLE IN FMIS

Demo by STATE or TERRITORY MORE THAN 10% OBLIGATED, As of October 1, 2020

EARMARK PROJECTS MUST BE FINAL VOUCHERED AND CLOSED

State or Territory	Demo ID	Demo Description	Allocated Amount*	Obligated Amount	Unobligated Balance	% Obligated
California	CA524	Improve interstates and roads part of the Inland Empire Goods Movement Gateway project in and around the former Norton Air Force Base	\$20,029,501.00	\$17,992,507.78	\$2,036,993.22	89.83%
California	CA527	Reduce congestion and boost economies through safer access to the coast by realigning Hwy 299 between Trinity and Shasta Counties	\$5,608,260.00	\$5,039,440.00	\$568,820.00	89.86%
California	CA528	Construct Alviso Bay Trail from Gold Street in historic Alviso to San Tomas Aquino Creek in San Jose	\$801,180.00	\$422,156.00	\$379,024.00	52.69%
California	CA529	Vasco Road Safety Improvements, Contra Costa Transportation Authority and the County of Alameda Public Works, California	\$801,180.00	\$719,920.00	\$81,260.00	89.86%
California	CA530	Route 198 Expansion, from SR 99 to SR 43	\$2,403,540.00	\$2,159,750.00	\$243,790.00	89.86%
California	CA531	Construct grade separation on State College Blvd. at the Burlington Northern Santa Fe railroad, Fullerton.	\$12,818,881.00	\$10,823,317.46	\$1,995,563.54	84.43%
California	CA533	Construction of new roadway lighting on major transportation corridors in the Northwest San Fernando Valley.	\$801,180.00	\$531,369.08	\$269,810.92	66.32%
California	CA534	Replace SR 22 interchanges, construct HOV lanes, and lengthen bridges in Garden Grove.	\$5,207,670.00	\$4,679,480.00	\$528,190.00	89.86%
California	CA536	Crenshaw Blvd. Rehabilitation, 182nd St. 190th St.; and Crenshaw Blvd. at 182nd St. Fwy on- off Ramp Capacity Enhancement, City of Torrance	\$640,944.00	\$575,935.00	\$65,009.00	89.86%
California	CA537	Construct Interchange at Intersection of SR 44 and Stillwater Road.	\$4,005,900.00	\$3,599,599.00	\$406,301.00	89.86%
California	CA542	Alameda Corridor East Gateway to America Trade Corridor Project, Highway- Railgrade separation along 35 mile corridor from Alameda Corridor (Hobart Junction) to Los Angeles/ San Bernardino County Line	\$12,418,291.00	\$11,158,760.66	\$1,259,530.34	89.86%
California	CA543	Construction of traffic and pedestrian safety improvements in Yucca Valley	\$1,602,360.00	\$1,439,839.50	\$162,520.50	89.86%
California	CA545	Greenleaf right-of-way Community Enhancement Project-design and construct bikeways, pedestrian walkways and upgrade signalization, Compton.	\$3,204,720.00	\$1,932,509.48	\$1,272,210.52	60.30%
California	CA546	Avalon Boulevard/I-405 Interchange modification project, Carson.	\$4,807,080.00	\$4,184,812.71	\$622,267.29	87.06%
California	CA547	Construct I-80 HOV lanes and interchange in Vallejo	\$801,180.00	\$693,348.03	\$107,831.97	86.54%
California	CA548	4 lane widening/safety improvements on State Route 25 from Hollister to Gilroy	\$2,932,319.00	\$2,634,907.00	\$297,412.00	89.86%
California	CA550	U.S. 101 Corridor Improvements--Route 280 to the Capitol-Yerba Buena Interchange.	\$4,005,900.00	\$3,599,600.00	\$406,300.00	89.86%
California	CA552	Monte Vista Avenue Grade Separation, Montclair, California	\$1,602,360.00	\$1,439,839.50	\$162,520.50	89.86%
California	CA553	Construct safe routes to school in Cherryland and Ashland.	\$801,180.00	\$708,999.78	\$92,180.22	88.49%
California	CA554	Install Central Ave. Historic Corridor comprehensive streetscape improvements thus improving traffic, ped safety, and economic development, Los Angeles	\$1,658,443.00	\$300,000.00	\$1,358,443.00	18.09%
California	CA555	Reconstruct Paramount Blvd. with medians and improve drainage from north border to south border of city in Lakewood	\$1,081,593.00	\$971,892.00	\$109,701.00	89.86%
California	CA556	Widen and make ITS improvements on Paramount Blvd. between Telegraph Rd. and Gardendale St. in Downey	\$801,180.00	\$719,920.00	\$81,260.00	89.86%

*Note: The amounts authorized in legislation may differ from the actual allocated amounts due to additional RABA funds, rescissions, adjustments due to obligation limitation, transfers, and other adjustments.




ALLOCATED EARMARK PROJECTS STATUS FOR FUNDS AVAILABLE IN FMIS

Demo by STATE or TERRITORY MORE THAN 10% OBLIGATED, As of October 1, 2020

EARMARK PROJECTS MUST BE FINAL VOUCHERED AND CLOSED

State or Territory	Demo ID	Demo Description	Allocated Amount*	Obligated Amount	Unobligated Balance	% Obligated
California	CA557	Widen California State Route 132 from California State Route 99 west to Dakota Avenue.	\$14,421,241.00	\$12,951,755.96	\$1,469,485.04	89.81%
California	CA559	Construct and repair lining in four tunnels on Kanan, Kanan Dume, and Malibu Canyon Roads between U.S. 1 and U.S. 101	\$2,403,540.00	\$2,159,760.00	\$243,780.00	89.86%
California	CA561	Upgrade first responders signal pre-emption hardware, Culver City.	\$25,637.80	\$23,037.00	\$2,600.80	89.86%
California	CA563	Construct fourth bore of Caldecott Tunnel on SR 24, California	\$1,602,360.00	\$1,439,838.00	\$162,522.00	89.86%
California	CA564	Make traffic and safety improvements to Atlantic Blvd. in Maywood	\$400,590.00	\$359,960.00	\$40,630.00	89.86%
California	CA569	U.S. 395 Realignment and Widening Project	\$400,590.00	\$359,960.00	\$40,630.00	89.86%
California	CA571	Widen Highway 101 in Marin and Sonoma Counties from Hwy 37 in Novato to Old Redwood Highway in Petaluma	\$12,017,701.00	\$10,798,800.00	\$1,218,901.00	89.86%
California	CA572	Widen I-238 between I-580 and I-880 in Alameda County	\$801,180.00	\$719,920.00	\$81,260.00	89.86%
California	CA573	Enhance pedestrian environment and increase safety along Olympic Blvd. between Vermont and Western Avenues, Los Angeles.	\$1,602,360.00	\$1,439,839.97	\$162,520.03	89.86%
California	CA575	Reconstruct Interstate 880- Route 92 interchange in Hayward.	\$1,402,065.00	\$932,041.37	\$470,023.63	66.48%
California	CA577	Improvements to Ben Maddox Way Bridge	\$1,602,360.00	\$1,439,839.00	\$162,521.00	89.86%
California	CA578	Widen Atlantic Bl bridge over the Los Angeles River in Vernon.	\$801,180.00	\$719,921.00	\$81,259.00	89.86%
California	CA580	Widen Maine Avenue in Baldwin Park	\$300,443.00	\$269,970.00	\$30,473.00	89.86%
California	CA581	Construct traffic intersection island improvements on North side of Olympic Blvd. where Irolo St. and Normandie Ave. split in Koreatown, Los Angeles.	\$200,295.00	\$38,924.31	\$161,370.69	19.43%
California	CA583	State Route 86S and Ave. 50 highway safety grade separation	\$801,180.00	\$719,920.75	\$81,259.25	89.86%
California	CA585	Install traffic signal on Balboa Blvd. at Knollwood Shopping Center.	\$96,142.00	\$86,391.00	\$9,751.00	89.86%
California	CA586	Replace South Access to the Golden Gate Bridge--Doyle Drive.	\$8,011,801.00	\$7,199,199.96	\$812,601.04	89.86%
California	CA587	Gale Avenue widening between Fullerton Road and Nogales Street, and Nogales Street widening at Gale Avenue.	\$80,118.00	\$58,304.00	\$21,814.00	72.77%
California	CA588	Grade Separation at Cesar Chavez Parkway and Harbor Drive, San Diego	\$400,590.00	\$359,960.00	\$40,630.00	89.86%
California	CA590	Widen Peyton Drive from Grand Ave. to Chino Hills Pky., construct Eucalyptus Ave. from Peyton Drive to Galloping Hills, improve English Channel.	\$5,637,191.22	\$5,065,436.55	\$571,754.67	89.86%
California	CA592	Port of Hueneme Intermodal Access Improvement Project, including grade separation at Rice Avenue and State Route 34; widen Hueneme Road	\$3,765,546.00	\$3,383,624.00	\$381,922.00	89.86%
California	CA593	Reconstruct and deep-lift asphalt on various roads throughout the district in Ventura County	\$4,807,080.00	\$4,319,519.54	\$487,560.46	89.86%
California	CA596	Construct truck lane from Britannia Blvd. to the Otay Mesa Port of Entry, San Diego County	\$1,201,770.00	\$1,079,880.00	\$121,890.00	89.86%
California	CA597	Rosemead Boulevard safety enhancement and beautification, Temple City	\$801,180.00	\$719,921.00	\$81,259.00	89.86%
California	CA598	Hwy 199 Narrow Enhancement to reduce active slides that cause significant road closures on primary connecting route from U.S. 101 to I-5	\$1,802,655.00	\$1,619,820.00	\$182,835.00	89.86%
California	CA599	San Gabriel Blvd. rehabilitation project, Mission Road to Broadway, San Gabriel	\$160,236.00	\$143,983.00	\$16,253.00	89.86%
California	CA603	State Route 76 Road Widening, Melrose Drive to Interstate 15.	\$4,005,900.00	\$4,005,868.21	\$31.79	100.00%

*Note: The amounts authorized in legislation may differ from the actual allocated amounts due to additional RABA funds, rescissions, adjustments due to obligation limitation, transfers, and other adjustments.



ALLOCATED EARMARK PROJECTS STATUS FOR FUNDS AVAILABLE IN FMIS

Demo by STATE or TERRITORY MORE THAN 10% OBLIGATED, As of October 1, 2020

EARMARK PROJECTS MUST BE FINAL VOUCHERED AND CLOSED

State or Territory	Demo ID	Demo Description	Allocated Amount*	Obligated Amount	Unobligated Balance	% Obligated
California	CA605	Construct bypass along Hwy 101 around Willits, CA to reduce congestion, improve air quality and enhance economic lifeline of No. Coast.	\$5,608,260.00	\$5,039,440.00	\$568,820.00	89.86%
California	CA606	Engineering support to I-5 Joint Powers Authority to widen I-5 freeway and improve corridor arterials from I-710 to Orange County line.	\$120,177.00	\$90,136.00	\$30,041.00	75.00%
California	CA607	Hazel Avenue Improvements, U.S. Highway 50 to Madison Avenue	\$2,403,540.00	\$2,159,760.00	\$243,780.00	89.86%
California	CA610	San Gabriel Blvd. rehabilitation project, Mission Road to Broadway, San Gabriel	\$160,236.00	\$143,983.00	\$16,253.00	89.86%
California	CA611	Signal upgrades on Avenida de las Flores, Melinda Road, Avenida de las Banderas, and Alma Aldea, Rancho Santa Margarita, California	\$100,307.68	\$90,134.00	\$10,173.68	89.86%
California	CA612	Construct State Route 905 to connect the Otay Mesa Port of Entry to Interstate 805 San Diego	\$12,017,701.00	\$11,429,061.80	\$588,639.20	95.10%
California	CA615	Construct grade separation on Palm Avenue along BNSF tracks in San Bernardino	\$1,602,360.00	\$1,439,839.49	\$162,520.51	89.86%
California	CA619	Improve pedestrian and biking trails within East Bay Regional Park District, Contra Costa County	\$801,180.00	\$719,920.75	\$81,259.25	89.86%
California	CA620	Realign SR 4 within the City of Oakley	\$1,602,360.00	\$1,439,839.50	\$162,520.50	89.86%
California	CA621	Construct off ramp at Interstate 8/Imperial Avenue Interchange, El Centro	\$2,403,540.00	\$2,399,999.74	\$3,540.26	99.85%
California	CA622	Construct Bristol Street multimodal corridor in Santa Ana.	\$2,804,130.00	\$2,519,719.76	\$284,410.24	89.86%
California	CA624	I-110/SR 47/Harbor Blvd. Interchange Improvements, San Pedro.	\$4,005,900.00	\$3,587,693.20	\$418,206.80	89.56%
California	CA627	Construction of Lenwood Road Grade Separation in Barstow, CA.	\$1,201,770.00	\$1,079,880.00	\$121,890.00	89.86%
California	CA629	Develop conceptual master plan to improve the efficiency of transportation facilities, Covina	\$172,254.00	\$154,750.85	\$17,503.15	89.84%
California	CA630	Diamond Bar, CA Grand Avenue Rehabilitation.	\$1,281,888.00	\$1,151,652.00	\$130,236.00	89.84%
California	CA631	Valley Boulevard Capacity Improvement between 710 Freeway and Marguerita Avenue, Alhambra	\$1,602,360.00	\$1,439,839.05	\$162,520.95	89.86%
California	CA632	Valley View/Stage Grade Separation Project, La Mirada and Santa Fe Springs, California.	\$721,062.00	\$647,928.00	\$73,134.00	89.86%
California	CA638	Widen and reconstruct Washington Blvd. from westerly city boundary at Vernon to I-5 Fwy at Telegraph Rd. in Commerce.	\$2,403,540.00	\$2,159,356.56	\$244,183.44	89.84%
California	CA639	San Diego, CA Interstate 5, Sorrento Valley Road and Genesee Avenue Interchange Project.	\$1,602,360.00	\$1,599,999.50	\$2,360.50	99.85%
California	CA640	Develop bicycle paths and public park space adjacent to the New River, Calexico	\$4,005,900.00	\$3,200,000.00	\$805,900.00	79.88%
California	CA641	Construct Cypress Avenue over-pass to separate Interstate 10 and Union Pacific Railroad tracks in Fontana.	\$2,403,540.00	\$2,159,663.65	\$243,876.35	89.85%
California	CA642	Modify and reconfigure Kanan Road interchange along U.S. 101 in Agoura Hills.	\$4,005,900.00	\$3,599,600.00	\$406,300.00	89.86%
California	CA644	Reconstruct Rosecrans Ave. and construct bus pads from Garfield Ave. to Century Blvd. in Paramount	\$320,472.00	\$287,968.00	\$32,504.00	89.86%
California	CA645	Improvements/Widening of SR 99 from Goshen to Kingsburg in Tulare County, California	\$6,569,676.00	\$5,903,344.57	\$666,331.43	89.86%
California	CA646	Design and implement Harbor Boulevard ITS in Garden Grove.	\$801,180.00	\$719,921.00	\$81,259.00	89.86%
California	CA648	Interstate 215, Los Alamos Road Interchange Project	\$1,602,360.00	\$977,724.07	\$624,635.93	61.02%

*Note: The amounts authorized in legislation may differ from the actual allocated amounts due to additional RABA funds, rescissions, adjustments due to obligation limitation, transfers, and other adjustments.




ALLOCATED EARMARK PROJECTS STATUS FOR FUNDS AVAILABLE IN FMIS

Demo by STATE or TERRITORY MORE THAN 10% OBLIGATED, As of October 1, 2020

EARMARK PROJECTS MUST BE FINAL VOUCHERED AND CLOSED

State or Territory	Demo ID	Demo Description	Allocated Amount*	Obligated Amount	Unobligated Balance	% Obligated
California	CA654	Construction of a traffic signal at the intersection of Oso Ave. and Vanowen St	\$100,148.00	\$80,683.78	\$19,464.22	80.56%
California	CA658	Upgrade Jepson Parkway at North and South Gates of Travis Air Force Base and widen Vanden Road segment, Solano County.	\$3,204,720.00	\$2,858,894.77	\$345,825.23	89.21%
California	CA660	Reconstruct Atlantic Ave. and improve drainage from Ardmore St. to Imperial Hwy in South Gate.	\$2,603,835.00	\$2,339,740.00	\$264,095.00	89.86%
California	CA662	Implement Northwest San Fernando Valley Road and Safety Improvements.	\$2,448,406.40	\$1,981,471.19	\$466,935.21	80.93%
California	CA663	Construct Western Placerville Interchanges on State Route 50.	\$2,403,540.00	\$2,146,879.96	\$256,660.04	89.32%
California	CA664	Improve West Adams Blvd. Streetscape in West Adams Historic District, Los Angeles.	\$200,295.00	\$52,732.68	\$147,562.32	26.33%
California	CA667	Improvement of Main Street-- Shenandoah Road/SR 49 Intersection, Plymouth	\$801,180.00	\$719,000.00	\$82,180.00	89.74%
California	CA669	Study and construct highway alternatives between Orange and Riverside Counties, directed by the Riverside Orange Corridor Authority working with local government agencies, local transp. authorities, and guided by the current MIS	\$12,618,586.00	\$7,738,251.58	\$4,880,334.42	61.32%
California	CA671	Hazel Avenue ITS Improvements, Folsom Blvd. to Placer County	\$400,590.00	\$359,960.00	\$40,630.00	89.86%
California	CA672	Auburn Boulevard Improvements, City of Citrus Heights	\$400,590.00	\$359,960.00	\$40,630.00	89.86%
California	CA674	Sacramento County, California--Watt Avenue Multimodal Mobility Improvements, Kiefer Boulevard to Fair Oaks Boulevard.	\$3,204,720.00	\$2,879,680.00	\$325,040.00	89.86%
California	CA677	Conduct a study to examine multi-modal improvements to the I-5 corridor between the Main Street Interchange and State Route 54	\$2,163,186.00	\$1,943,784.00	\$219,402.00	89.86%
California	CA678	Construction at I-580 and California SR 84 (Isabel Avenue) Interchange.	\$2,002,950.00	\$1,799,800.00	\$203,150.00	89.86%
California	CA681	Construct Illinois Street Bridge/Amador Street Connection and Improvements, San Francisco.	\$3,204,720.00	\$2,879,680.00	\$325,040.00	89.86%
California	CA684	Planning design and construction to widen SR in Kern, CA between San Luis Obispo County Line and I-5.	\$92,135,706.00	\$82,720,458.03	\$9,415,247.97	89.78%
California	CA685	Increase Capacity on I-80 between Sacramento/Placer County Line and SR 65.	\$21,631,861.00	\$19,428,095.77	\$2,203,765.23	89.81%
California	CA686	Widen Highway 101 in Marin and Sonoma Counties from Hwy 37 in Novato to Old Redwood Highway in Petaluma	\$15,022,126.00	\$13,446,710.18	\$1,575,415.82	89.51%
California	CA687	Construct Hwy 101 bicycle- pedestrian project in Marin and Sonoma Counties from north of Atherton Ave. to south of Petaluma River bridge	\$500,738.00	\$449,902.00	\$50,836.00	89.85%
California	CA689	Complete Monterey Bay Sanctuary Scenic Trail between Monterey and Santa Cruz counties.	\$1,001,475.00	\$899,806.42	\$101,668.58	89.85%
California	CA690	Airport Boulevard Interchange Improvements, Salinas and Vicinity, Monterey County.	\$4,005,900.00	\$3,599,224.00	\$406,676.00	89.85%
California	CA691	Improvements to Bay Road and Northern Access (City of East Palo Alto)	\$6,008,850.00	\$5,398,835.64	\$610,014.36	89.85%
California	CA693	University Avenue Overpass: Construction of bicycle and pedestrian lanes--East Palo Alto.	\$2,002,950.00	\$760,000.00	\$1,242,950.00	37.94%
California	CA695	Mission Boulevard/State Route 71 Interchange-- Corridor Improvements in Pomona	\$3,004,425.00	\$2,699,418.00	\$305,007.00	89.85%

*Note: The amounts authorized in legislation may differ from the actual allocated amounts due to additional RABA funds, rescissions, adjustments due to obligation limitation, transfers, and other adjustments.




ALLOCATED EARMARK PROJECTS STATUS FOR FUNDS AVAILABLE IN FMIS

Demo by STATE or TERRITORY MORE THAN 10% OBLIGATED, As of October 1, 2020

EARMARK PROJECTS MUST BE FINAL VOUCHERED AND CLOSED

State or Territory	Demo ID	Demo Description	Allocated Amount*	Obligated Amount	Unobligated Balance	% Obligated
California	CA696	Construct Bristol Street multimodal corridor in Santa Ana.	\$1,001,475.00	\$899,805.80	\$101,669.20	89.85%
California	CA697	Reconstruct I-710 Interchanges at I-405, at SR 91, and at I-105.	\$5,508,113.00	\$4,948,932.92	\$559,180.08	89.85%
California	CA698	Riverside Highway Grade Separation	\$5,007,375.00	\$4,499,030.00	\$508,345.00	89.85%
California	CA699	Hunts Lane Rail Grade Separation, San Bernardino	\$5,007,375.00	\$4,499,030.00	\$508,345.00	89.85%
California	CA700	Construct truck lane from Britannia Blvd. to the Otay Mesa Port of Entry, San Diego County	\$3,004,425.00	\$2,699,418.00	\$305,007.00	89.85%
California	CA702	Virginia Corridor Rails to Trails: Reconstruct Union Pacific Right-of-Way to bicycle and pedestrian trail, City of Modesto, Stanislaus County.	\$3,004,425.00	\$2,699,417.98	\$305,007.02	89.85%
California	CA703	Construct bicycle and pedestrian trail between Port Costa and Martinez as part of the San Francisco Bay Trail, Contra Costa County	\$1,001,475.00	\$899,806.00	\$101,669.00	89.85%
California	CA704	Improve air quality in the Sacramento region, Sacramento Area Council of Governments.	\$5,007,375.00	\$4,499,029.92	\$508,345.08	89.85%
California	CA705	Builds a pedestrian bridge from Hiller Street to the Bay Trail, Belmont	\$1,001,475.00	\$899,806.00	\$101,669.00	89.85%
California	CA707	Construct 20 mile managed lanes on Interstate 15 between State Route 163 and State Route 78 (San Diego)	\$5,007,375.00	\$5,000,000.00	\$7,375.00	99.85%
California	CA709	Modify I-880 and Stevens Creek Boulevard Interchange to ease traffic congestion in San Jose	\$3,004,425.00	\$2,699,417.79	\$305,007.21	89.85%
California	CA710	Construction of Cross Valley Connector between I- 5 and SR 14.	\$5,007,375.00	\$4,499,029.99	\$508,345.01	89.85%
California	CA711	I-680: Construct High Occupancy Toll Lanes in Alameda County	\$2,002,950.00	\$1,799,611.91	\$203,338.09	89.85%
California	CA714	ITS Improvements--City of Pasadena	\$2,002,950.00	\$1,132,996.00	\$869,954.00	56.57%
California	CA715	Construct Interchange at Harbor Blvd. and I-80 in West Sacramento.	\$1,001,475.00	\$899,806.00	\$101,669.00	89.85%
California	CA717	To improve California Avenue between Willow and Spring Streets, Long Beach	\$1,001,475.00	\$808,884.23	\$192,590.77	80.77%
California	CA719	Folsom Boulevard Corridor Transportation Enhancements, between Rod Beaudry Drive and Sunrise Boulevard, City of Rancho Cordova.	\$1,001,475.00	\$899,806.00	\$101,669.00	89.85%
California	CA720	Construct I-80 HOV lanes and interchange in Vallejo	\$2,002,950.00	\$1,799,611.88	\$203,338.12	89.85%
California	CA721	Alameda Corridor SR 47 Port Access Expressway design	\$2,002,950.00	\$406,971.04	\$1,595,978.96	20.32%
California	CA722	Rehabilitation, repair and/ or reconstruction of deficient 2-lane roads that connect to Interstate 5, SR 180, SR 41 and SR 99 countywide, Fresno County.	\$1,502,213.00	\$1,349,709.16	\$152,503.84	89.85%
California	CA724	Improvements/Widening of SR 99 from Goshen to Kingsbury in Tulare County, California	\$8,011,801.00	\$7,198,215.85	\$813,585.15	89.85%
California	CA725	Modesto, Riverbank and Oakdale, CA Improve SR 219 to 4 lanes	\$4,005,900.00	\$3,599,224.00	\$406,676.00	89.85%
California	CA726	Improvements of State Route 4 in Calaveras County between Stockton and Angels Camp.	\$1,001,475.00	\$899,806.00	\$101,669.00	89.85%
California	CA727	Expansion of Kelseyville/ Lower Lake Expressway in Lake County.	\$5,007,375.00	\$4,499,030.00	\$508,345.00	89.85%
California	CA728	Widening of State Route 156 in Monterey between Castroville and U.S. 101	\$5,007,375.00	\$4,186,445.21	\$820,929.79	83.61%
California	CA729	Planning, design, and preliminary engineering of on/off ramp system at intersection of I-10 and Robertson/National Boulevards in Culver City.	\$2,002,950.00	\$1,799,600.00	\$203,350.00	89.85%
California	CA731	Diesel Emission Reduction Program of South Coast Air Quality Management District	\$2,002,950.00	\$1,799,611.88	\$203,338.12	89.85%
California	CA732	Replace South Access to the Golden Gate Bridge--Doyle Drive.	\$6,008,850.00	\$5,398,835.96	\$610,014.04	89.85%

*Note: The amounts authorized in legislation may differ from the actual allocated amounts due to additional RABA funds, rescissions, adjustments due to obligation limitation, transfers, and other adjustments.



ALLOCATED EARMARK PROJECTS STATUS FOR FUNDS AVAILABLE IN FMIS

Demo by STATE or TERRITORY MORE THAN 10% OBLIGATED, As of October 1, 2020

EARMARK PROJECTS MUST BE FINAL VOUCHERED AND CLOSED

State or Territory	Demo ID	Demo Description	Allocated Amount*	Obligated Amount	Unobligated Balance	% Obligated
California	CA733	Century Boulevard Pedestrian Safety and Transportation Improvements in City of Inglewood	\$3,007,024.00	\$2,719,772.00	\$287,252.00	90.45%
California	CA735	Port of Hueneme Intermodal Access Improvement Access Improvement Project, including grade separation at Rice Avenue and State Route 34; widen Hueneme Road	\$1,002,341.00	\$874,249.98	\$128,091.02	87.22%
California	CA736	Widen Northbound I-405 between I-10 and U.S. 101 for HOV Lane	\$30,070,242.00	\$27,199,230.00	\$2,871,012.00	90.45%
California	CA737	Alameda Corridor East Construction Authority	\$30,070,242.00	\$27,199,231.00	\$2,871,011.00	90.45%
California	CA738	Construction at Lammers Road and I-205	\$5,011,707.00	\$2,877,348.80	\$2,134,358.20	57.41%
California	CA740	Construction of and improvements to State Route 239 from State Route 4 in Brentwood area to I-205 in the area of Tracy	\$10,023,414.00	\$9,066,410.00	\$957,004.00	90.45%
California	CA742	Engineering right-of-way and construction of I-580 in the Livermore Valley	\$6,014,048.00	\$5,439,846.00	\$574,202.00	90.45%
California	CA745	ALAMEDA CORRIDOR EAST	\$113,236,120.00	\$109,960,549.35	\$3,275,570.65	97.11%
California	CA747	GERALD DESMOND/I-710 GATEWAY PROJECT	\$90,588,897.00	\$88,412,162.00	\$2,176,735.00	97.60%
California	CA749	CENTENNIAL CORRIDOR LOOP IN BAKERSFIELD	\$298,943,352.00	\$298,943,350.89	\$1.11	100.00%
California	CA750	DESIGN, PLANNING AND CONSTRUCTION OF STATE ROUTE 178 IN BAKERSFIELD	\$90,588,897.00	\$90,588,896.40	\$0.60	100.00%
California	CA751	WIDENING OF ROSEDALE HIGHWAY BETWEEN SR 43 AND SR 99 IN BAKERSFIELD AND WIDENING OF SR 178 BETWEEN SR 99 AND D	\$54,353,338.00	\$54,353,337.98	\$0.02	100.00%
California	CA752	INCREASE CAPACITY ON I-80 BETWEEN SACRAMENTO/PLACER COUNTY LINE AND SR 65	\$45,294,448.00	\$45,287,073.63	\$7,374.37	99.98%
California	CA753	I-405 HOV LANE	\$86,507,797.00	\$84,272,738.00	\$2,235,059.00	97.42%
California	CA757	Burbank/Sepulveda Boulevards Intersection Improvements, CA	\$198,000.00	\$108,478.85	\$89,521.15	54.79%
California	CA766	Fourth Street Bridge, San Francisco, CA	\$1,485,000.00	\$1,484,999.99	\$0.01	100.00%
California	CA773	Lincoln Bypass, CA	\$693,000.00	\$692,895.15	\$104.85	99.98%
California	CA774	Marin Novato Narrows Highway 101 Corridor Widening, CA	\$841,500.00	\$841,496.77	\$3.23	100.00%
California	CA793	SR-91 Chokepoint Elimination in Corona, CA	\$990,000.00	\$832,035.32	\$157,964.68	84.04%
California	CA807	Fullerton, CA-State College/BNSF Grade Separation, CA	\$490,000.00	\$63,913.00	\$426,087.00	13.04%
California	CA833	Westchester Streetscape Improvement Project, CA	\$980,000.00	\$727,008.39	\$252,991.61	74.18%
California	CA841	Intersection Modernization, Synchronization, and Re-pavement, Bell, CA	\$427,500.00	\$385,231.09	\$42,268.91	90.11%
California	CA846	Santa Clarita Cross Valley Connector, Santa Clarita, CA	\$570,000.00	\$495,279.51	\$74,720.49	86.89%
California	CA861	Rosecrans Avenue/405 Freeway Ramp Widening Project, Hawthorne, CA	\$499,915.00	\$401,900.00	\$98,015.00	80.39%
California	CA862	San Gabriel Trench Project, CA	\$499,915.00	\$494,915.00	\$5,000.00	99.00%
California Total			\$2,612,412,561.83	\$2,418,447,931.02	\$193,964,630.81	

*Note: The amounts authorized in legislation may differ from the actual allocated amounts due to additional RABA funds, rescissions, adjustments due to obligation limitation, transfers, and other adjustments.



ALLOCATED EARMARK PROJECTS STATUS FOR FUNDS AVAILABLE IN FMIS

Demo by STATE or TERRITORY MORE THAN 10% OBLIGATED, As of October 1, 2020

EARMARK PROJECTS MUST BE FINAL VOUCHERED AND CLOSED

State or Territory	Demo ID	Demo Description	Allocated Amount*	Obligated Amount	Unobligated Balance	% Obligated
Colorado	CO065	Glenwood Springs South Bridge (new, off-system bridge)	\$5,207,670.00	\$4,679,480.00	\$528,190.00	89.86%
Colorado	CO110	Improvements to Glenwood Springs Bridge	\$1,002,341.00	\$906,139.00	\$96,202.00	90.40%
Colorado Total			\$6,210,011.00	\$5,585,619.00	\$624,392.00	

*Note: The amounts authorized in legislation may differ from the actual allocated amounts due to additional RABA funds, rescissions, adjustments due to obligation limitation, transfers, and other adjustments.




ALLOCATED EARMARK PROJECTS STATUS FOR FUNDS AVAILABLE IN FMIS

Demo by STATE or TERRITORY MORE THAN 10% OBLIGATED, As of October 1, 2020

EARMARK PROJECTS MUST BE FINAL VOUCHERED AND CLOSED

State or Territory	Demo ID	Demo Description	Allocated Amount*	Obligated Amount	Unobligated Balance	% Obligated
Connecticut	CT004	Hartford: For improved access to Connecticut River as in I-91 Mitigation Project	\$4,756,462.00	\$3,253,854.76	\$1,502,607.24	68.41%
Connecticut	CT013	Realign and extend Hart Street in New Britain	\$3,075,299.00	\$2,524,407.74	\$550,891.26	82.09%
Connecticut	CT016	Reconstruct Broad Street in New Britain	\$2,460,238.00	\$2,238,247.10	\$221,990.90	90.98%
Connecticut	CT017	Construct I-95 interchange, New Haven	\$19,989,440.00	\$19,989,439.80	\$0.20	100.00%
Connecticut	CT018	Construct Greenmanville Ave. streetscape extension, including feasibility study, in towns of Groton, Stonington and Mystic	\$6,458,126.00	\$4,320,145.83	\$2,137,980.17	66.89%
Connecticut	CT020	Replace bridges over Harbor Brook, Meriden	\$5,035,801.00	\$3,541,670.45	\$1,494,130.55	70.33%
Connecticut	CT024	Construct bicycle and pedestrian walkway, Town of East Hartford	\$922,590.00	\$900,391.51	\$22,198.49	97.59%
Connecticut	CT036	DEVELOP WINSTED, WINCHESTER, AND TORRINGTON RAIL TRAIL, LINKAGE TO EXISTING TRAILS IN NEIGHBORING TOWNS	\$1,537,649.00	\$1,047,019.77	\$490,629.23	68.09%
Connecticut	CT038	Extend Farmington Canal Rail Trail in Hamden and New Haven	\$1,537,649.00	\$1,420,945.52	\$116,703.48	92.41%
Connecticut	CT064	Improve Route 1 between East Avenue and Belden Avenue, Norwalk, CT	\$1,602,360.00	\$1,439,840.00	\$162,520.00	89.86%
Connecticut	CT065	Reconstruct Pearl Harbor Memorial Bridge, New Haven	\$1,602,360.00	\$1,439,840.00	\$162,520.00	89.86%
Connecticut	CT066	Reconstructoin of Lakeville Center to improve pedestrian and vehicle safety at the intersection of Routes 41 and 44	\$717,056.00	\$644,328.80	\$72,727.20	89.86%
Connecticut	CT067	Reconstruction and conversion of Union Station in North Canaan to establish a transportation museum	\$1,366,012.00	\$1,227,464.00	\$138,548.00	89.86%
Connecticut	CT070	Broad Street Reconstruction Project in New Britain	\$2,002,950.00	\$1,799,800.00	\$203,150.00	89.86%
Connecticut	CT071	Construct Valley Service Road Extension, North Haven.	\$1,602,360.00	\$1,439,840.00	\$162,520.00	89.86%
Connecticut	CT072	Construct New arterial roadway from Barnum Avenue north to proposed Lake Success Business Park in Bridgeport, CT	\$8,011,800.00	\$7,199,200.00	\$812,600.00	89.86%
Connecticut	CT073	Construct high-speed rail crossing to bike and pedestrian trails-Enfield, CT	\$3,445,074.00	\$595,200.00	\$2,849,874.00	17.28%
Connecticut	CT074	Construct Shoreline Greenway Trail, Guilford, Branford, East Haven	\$1,602,360.00	\$810,674.18	\$791,685.82	50.59%
Connecticut	CT075	Relocation of Edmond Road in Newtown and construction of additional turning lanes at Rte 6 and Commerce and Edmond Rds.	\$1,602,360.00	\$1,439,840.00	\$162,520.00	89.86%
Connecticut	CT076	Construct and Widen Stamford Rail Underpass and Road Realignment Project.	\$801,180.00	\$719,921.00	\$81,259.00	89.86%
Connecticut	CT077	Construct Farmington Canal Greenway, City of New Haven and Hamden	\$2,002,950.00	\$1,799,800.00	\$203,150.00	89.86%
Connecticut	CT078	Construct Quinnipiac Linear Trail, Wallingford	\$801,180.00	\$719,921.00	\$81,259.00	89.86%
Connecticut	CT079	Construct UCONN Storrs Campus-Hillside Road	\$1,602,360.00	\$1,439,840.00	\$162,520.00	89.86%
Connecticut	CT082	Undertake road improvements associated with Coltsville Area Redevelopment, Hartford	\$1,602,360.00	\$1,439,840.00	\$162,520.00	89.86%
Connecticut	CT084	Upgrade Mark Twain Drive, Hartford	\$1,602,360.00	\$1,393,503.25	\$208,856.75	86.97%
Connecticut	CT085	Reconstruct I-95/I-91 interchange and construct pedestrian walkway, New Haven.	\$1,602,360.00	\$1,439,840.00	\$162,520.00	89.86%
Connecticut	CT087	Construct trail to extend the Pequonnock Valley rail- trail through Trumbull and into Bridgeport, CT.	\$400,590.00	\$359,960.00	\$40,630.00	89.86%
Connecticut	CT088	Reconstruction of State Route 111 from Purdy Hill Road to Fan Hill Road, Monroe, CT	\$1,201,770.00	\$1,079,880.00	\$121,890.00	89.86%
Connecticut	CT090	Construct Putnam curb cuts.	\$80,118.00	\$69,904.30	\$10,213.70	87.25%
Connecticut	CT094	Street and streetscape improvements along Campbell Ave., West Haven.	\$1,201,770.00	\$1,079,880.00	\$121,890.00	89.86%

*Note: The amounts authorized in legislation may differ from the actual allocated amounts due to additional RABA funds, rescissions, adjustments due to obligation limitation, transfers, and other adjustments.




ALLOCATED EARMARK PROJECTS STATUS FOR FUNDS AVAILABLE IN FMIS

Demo by STATE or TERRITORY MORE THAN 10% OBLIGATED, As of October 1, 2020

EARMARK PROJECTS MUST BE FINAL VOUCHERED AND CLOSED

State or Territory	Demo ID	Demo Description	Allocated Amount*	Obligated Amount	Unobligated Balance	% Obligated
Connecticut	CT096	Reconstruct and widen Homer St. and Chase Ave. in Waterbury from Waterville Ave. to Nottingham Terrace	\$1,602,360.00	\$1,439,840.00	\$162,520.00	89.86%
Connecticut	CT100	Widen Route 34, Derby	\$2,403,540.00	\$2,159,760.00	\$243,780.00	89.86%
Connecticut	CT101	Widen Route 67, Seymour	\$801,180.00	\$719,921.00	\$81,259.00	89.86%
Connecticut	CT108	Upgrade Mark Twain Drive, Hartford	\$1,752,581.00	\$1,137,801.98	\$614,779.02	64.92%
Connecticut	CT110	Construct Farmington Canal Greenway enhancements in New Haven, Connecticut and connect Greenway to waterfront at Longwharf Pier	\$3,505,163.00	\$3,149,650.53	\$355,512.47	89.86%
Connecticut	CT112	Planning, design, engineering, and improvements converting Route 34 highway between I- 95 and Park Street with corresponding site recovery in New Haven.	\$5,007,375.00	\$4,499,500.11	\$507,874.89	89.86%
Connecticut	CT113	Construct terminal facilities in Bridgeport for high-speed ferry	\$3,004,425.00	\$2,699,700.00	\$304,725.00	89.86%
Connecticut	CT114	Restructure and widen Seaview Avenue in Bridgeport, to accommodate future developments.	\$2,002,950.00	\$1,799,800.04	\$203,149.96	89.86%
Connecticut	CT116	Design and widen Route 34 in Derby	\$2,002,950.00	\$300,240.00	\$1,702,710.00	14.99%
Connecticut	CT117	Streetscape and pedestrian- oriented improvements to and around Campbell Avenue in West Haven.	\$2,002,950.00	\$1,799,800.04	\$203,149.96	89.86%
Connecticut	CT120	Relocate Route 72 in Bristol.	\$3,805,605.00	\$3,419,620.08	\$385,984.92	89.86%
Connecticut	CT121	Reconfigure four rail underpasses in Stamford, Connecticut to accommodate commuter and commercial traffic.	\$7,010,325.00	\$6,299,300.15	\$711,024.85	89.86%
Connecticut	CT122	Upgrade Storrs Road in Mansfield, Connecticut and accompanying streetscape to improve safety and mitigate congestion.	\$2,503,688.00	\$2,249,750.40	\$253,937.60	89.86%
Connecticut	CT123	Improve roads for Norwalk- Center--West Avenue Corridor Municipal Development Plan area and the Academy Street Extension Project in Norwalk.	\$2,002,950.00	\$1,799,800.04	\$203,149.96	89.86%
Connecticut	CT124	Construct improvements and upgrades to riverwalk in Ansonia.	\$2,002,950.00	\$1,799,800.04	\$203,149.96	89.86%
Connecticut	CT126	Acquire and develop Rails- to-Trails project in park next to Willimantic River in Windham	\$2,002,950.00	\$1,768,074.98	\$234,875.02	88.27%
Connecticut	CT127	Creation of a greenway path along the Naugatuck River in Waterbury	\$4,005,900.00	\$2,793,199.85	\$1,212,700.15	69.73%
Connecticut	CT128	Design and construct Quinnipiac River Linear Trail in Meriden	\$1,001,475.00	\$861,469.99	\$140,005.01	86.02%
Connecticut	CT130	Construct Farmington Canal Greenway, City of New Haven and City of Hamden	\$3,755,532.00	\$3,374,625.76	\$380,906.24	89.86%
Connecticut	CT132	Construct and expand roads to relieve congestion on Route 6 between Commerce Road and I-84 in Newtown	\$2,002,950.00	\$1,785,550.50	\$217,399.50	89.15%
Connecticut	CT134	Widen Route 82 in Norwich	\$1,001,475.00	\$899,900.02	\$101,574.98	89.86%
Connecticut	CT135	Extend Rails-to-Trails project from Southington to Chesire	\$250,369.00	\$155,284.66	\$95,084.34	62.02%
Connecticut	CT136	Reconstruct Pearl Harbor Memorial Bridge, New Haven	\$10,014,751.00	\$8,999,000.80	\$1,015,750.20	89.86%
Connecticut	CT141	Construct and Widen Stamford Rail Underpass and Road Realignment Project.	\$1,001,475.00	\$899,900.02	\$101,574.98	89.86%
Connecticut	CT142	Reconstruct and widen Homer St. and Chase Ave. in Waterbury from Waterville Avenue to Nottingham Terrace.	\$1,001,475.00	\$899,900.00	\$101,575.00	89.86%
Connecticut	CT144	Street and streetscape improvements along Campbell Ave., West Haven.	\$751,106.00	\$674,923.96	\$76,182.04	89.86%
Connecticut	CT145	Construct New Arterial Roadway from Boston Avenue North to proposed Lake Success Business Park in Bridgeport	\$751,106.00	\$674,924.79	\$76,181.21	89.86%

*Note: The amounts authorized in legislation may differ from the actual allocated amounts due to additional RABA funds, rescissions, adjustments due to obligation limitation, transfers, and other adjustments.



ALLOCATED EARMARK PROJECTS STATUS FOR FUNDS AVAILABLE IN FMIS

Demo by STATE or TERRITORY MORE THAN 10% OBLIGATED, As of October 1, 2020

EARMARK PROJECTS MUST BE FINAL VOUCHERED AND CLOSED

State or Territory	Demo ID	Demo Description	Allocated Amount*	Obligated Amount	Unobligated Balance	% Obligated
Connecticut	CT147	Construct UCONN Storrs Campus-Hillside Road	\$500,738.00	\$450,160.00	\$50,578.00	89.90%
Connecticut	CT150	Improvements to I-95 in Connecticut, including the Pearl Harbor Memorial/Q Bridge, from the State border with New York to the State border with Rhode Island	\$50,117,070.00	\$45,306,948.18	\$4,810,121.82	90.40%
Connecticut	CT166	Depot Street Bridge Revitalization, Beacon Falls, CT	\$1,568,000.00	\$1,493,399.72	\$74,600.28	95.24%
Connecticut	CT167	Fall Mountain Water Road Paving, Plymouth, CT	\$490,000.00	\$480,784.57	\$9,215.43	98.12%
Connecticut	CT169	Naugatuck River Greenway Design Study, CT	\$147,000.00	\$139,650.00	\$7,350.00	95.00%
Connecticut	CT171	Pedestrian Plaza Improvements at the Connecticut Science Center in Hartford, CT	\$656,600.00	\$502,816.66	\$153,783.34	76.58%
Connecticut	CT172	Redevelopment of Front Street and Constitution Way in Hartford, CT	\$1,313,200.00	\$1,303,430.75	\$9,769.25	99.26%
Connecticut	CT173	Torrington Gateway, CT	\$235,200.00	\$232,825.81	\$2,374.19	98.99%
Connecticut	CT178	Reconstruction of Riverside Drive, CT	\$950,000.00	\$891,895.71	\$58,104.29	93.88%
Connecticut	CT182	Stratford Greenway Project, Stratford, CT	\$285,000.00	\$284,982.19	\$17.81	99.99%
Connecticut	CT185	Main Street Realignment Project, Torrington, CT	\$749,872.00	\$716,928.39	\$32,943.61	95.61%
Connecticut	CT188	West Haven Rail Passenger Station, CT	\$973,834.00	\$250,000.00	\$723,834.00	25.67%
Connecticut Total			\$209,165,014.00	\$179,929,300.73	\$29,235,713.27	

*Note: The amounts authorized in legislation may differ from the actual allocated amounts due to additional RABA funds, rescissions, adjustments due to obligation limitation, transfers, and other adjustments.




ALLOCATED EARMARK PROJECTS STATUS FOR FUNDS AVAILABLE IN FMIS

Demo by STATE or TERRITORY MORE THAN 10% OBLIGATED, As of October 1, 2020

EARMARK PROJECTS MUST BE FINAL VOUCHERED AND CLOSED

State or Territory	Demo ID	Demo Description	Allocated Amount*	Obligated Amount	Unobligated Balance	% Obligated
Delaware	DE019	Northeast Corridor Commuter Rail Project from Wilmington to Newark	\$8,807,375.00	\$8,807,372.00	\$3.00	100.00%
Delaware Total			\$8,807,375.00	\$8,807,372.00	\$3.00	

*Note: The amounts authorized in legislation may differ from the actual allocated amounts due to additional RABA funds, rescissions, adjustments due to obligation limitation, transfers, and other adjustments.



ALLOCATED EARMARK PROJECTS STATUS FOR FUNDS AVAILABLE IN FMIS

Demo by STATE or TERRITORY MORE THAN 10% OBLIGATED, As of October 1, 2020

EARMARK PROJECTS MUST BE FINAL VOUCHERED AND CLOSED

State or Territory	Demo ID	Demo Description	Allocated Amount*	Obligated Amount	Unobligated Balance	% Obligated
District Of Columbia	DC008	Design & construction of noise barriers along Southeast/Southwest and Anacostia Freeway	\$4,353,067.08	\$4,018,128.24	\$334,938.84	92.31%
District Of Columbia	DC009	Washington: Primary Intermodal System	\$6,312,448.96	\$6,226,810.74	\$85,638.22	98.64%
District Of Columbia	DC011	Implement Geographical Information System, Washington, D.C.	\$7,688,246.00	\$7,273,420.43	\$414,825.57	94.60%
District Of Columbia	DC013	Rehabilitate Theodore Roosevelt Memorial Bridge	\$7,688,246.00	\$7,653,103.03	\$35,142.97	99.54%
District Of Columbia	DC014	Construct bicycle and pedestrian walkway(Metropolitan Branch Trail), Union Station to Silver Spring	\$8,713,346.00	\$8,529,972.38	\$183,373.62	97.90%
District Of Columbia	DC017	Implement traffic signalization freeway management and motor vehicle information systems, Washington, D.C.	\$6,150,596.00	\$6,040,039.77	\$110,556.23	98.20%
District Of Columbia	DC023	Union Station Regional Intermodal Transportation Center	\$800,000.00	\$764,981.45	\$35,018.55	95.62%
District Of Columbia	DC025	9th Street Bridge, NE over New York Ave	\$491,964.05	\$487,164.85	\$4,799.20	99.02%
District Of Columbia	DC026	Metro Branch Trail Construction	\$1,602,360.00	\$1,439,840.00	\$162,520.00	89.86%
District Of Columbia	DC027	11th St. Bridges, Rehabilitation of structures as well as new ramps to provide for traffic at Navy Yard, Southeast Federal Ctr., and Gateway Government Ctr	\$17,625,961.00	\$15,838,242.00	\$1,787,719.00	89.86%
District Of Columbia	DC028	Replace and reconstruct South Capitol Street/ Frederick Douglass Memorial Bridge.	\$48,070,802.00	\$43,185,680.51	\$4,885,121.49	89.84%
District Of Columbia	DC030	Road and trail reconstruction and drainage improvements (APHCC).	\$480,708.00	\$431,952.00	\$48,756.00	89.86%
District Of Columbia	DC032	Frederick Douglass Memorial Bridge	\$75,175,605.00	\$67,941,673.00	\$7,233,932.00	90.38%
District Of Columbia	DC033	American Veterans Disabled for Life Memorial Related Transportation Improvements, DC	\$980,000.00	\$660,449.10	\$319,550.90	67.39%
District Of Columbia	DC035	South Capitol Street Corridor Improvements, DC	\$490,000.00	\$262,919.19	\$227,080.81	53.66%
District Of Columbia Total			\$186,623,350.09	\$170,754,376.69	\$15,868,973.40	

*Note: The amounts authorized in legislation may differ from the actual allocated amounts due to additional RABA funds, rescissions, adjustments due to obligation limitation, transfers, and other adjustments.




ALLOCATED EARMARK PROJECTS STATUS FOR FUNDS AVAILABLE IN FMIS

Demo by STATE or TERRITORY MORE THAN 10% OBLIGATED, As of October 1, 2020

EARMARK PROJECTS MUST BE FINAL VOUCHERED AND CLOSED

State or Territory	Demo ID	Demo Description	Allocated Amount*	Obligated Amount	Unobligated Balance	% Obligated
Florida	FL003	MIAMI - DODGE ISLAND INTRACOSTAL WATERWAY BRIDGE	\$3,014,032.00	\$3,014,031.00	\$1.00	100.00%
Florida	FL003	MIAMI - DODGE ISLAND INTRACOSTAL WATERWAY BRIDGE	\$5,023,387.00	\$5,023,385.00	\$2.00	100.00%
Florida	FL036	CONSTRUCT PORT OF PALM BEACH ROAD ACCESS IMPROVEMENTS, PALM BEACH COUNTY, FLORIDA.	\$16,145,316.00	\$14,821,132.00	\$1,324,184.00	91.80%
Florida	FL038	CONSTRUCT ENGLEWOOD INTERSTATE CONNECTOR FROM RIVER ROAD TO I-75 IN SARASOTA AND CHARLOTTE COUNTIES	\$5,638,047.00	\$5,638,043.00	\$4.00	100.00%
Florida	FL056	WIDEN AND REALIGN ELLER DRIVE IN PORT EVERGLADES, FLORIDA.	\$4,305,417.00	\$4,305,281.00	\$136.00	100.00%
Florida	FL062	State Priority Projects	\$94,407,559.00	\$94,407,501.00	\$58.00	100.00%
Florida	FL094	Ludlum Trail, Miami-Dade County, Florida	\$500,000.00	\$499,999.00	\$1.00	100.00%
Florida	FL124	Four Lane Arterial Connector in Alachua County, Florida	\$2,951,784.00	\$2,950,834.00	\$950.00	99.97%
Florida	FL144	Construction a new multi-lane tunnel below the channel to link the Port of Miami on Dodge Island with I-95 on Watson Island and I-95 in Downtown Miami	\$400,590.00	\$359,960.00	\$40,630.00	89.86%
Florida	FL147	Widen County Line Road (CR 578) from Suncoast Parkway to U.S. 41 to four lanes	\$4,807,080.00	\$4,807,078.00	\$2.00	100.00%
Florida	FL149	I-95 Interchange in the City of Boca Raton	\$11,416,816.00	\$10,258,861.00	\$1,157,955.00	89.86%
Florida	FL165	U.S. 19 Continuous right turn lanes in Pasco County	\$5,768,496.00	\$5,603,216.00	\$165,280.00	97.13%
Florida	FL172	Construct U.S. 1/SR 100 Connector, Bunnell, Florida	\$2,002,950.00	\$1,398,444.00	\$604,506.00	69.82%
Florida	FL182	Planning, design, and engineering, Ludlum Trail, Miami	\$400,590.00	\$359,960.00	\$40,630.00	89.86%
Florida	FL183	Improvements to I-75 in the City of Pembroke Pines, Florida.	\$6,008,850.00	\$5,399,401.00	\$609,449.00	89.86%
Florida	FL197	Widen SR 710 by 2 lanes from Congress Avenue to U.S. 1	\$2,403,540.00	\$2,073,600.00	\$329,940.00	86.27%
Florida	FL220	Construct widening of U.S. 17 to 4 lanes from San Mateo to Volusia County line, Putnam County, Florida.	\$16,324,044.00	\$16,031,641.00	\$292,403.00	98.21%
Florida	FL227	Arlington Expressway Access Rd., Jacksonville.	\$1,201,770.00	\$1,079,479.00	\$122,291.00	89.82%
Florida	FL251	Interchanges at I-95/Ellis Road and between Grant Road and Micco Road, Brevard County	\$801,180.00	\$719,921.00	\$81,259.00	89.86%
Florida	FL259	Construct SR 9B Extension, St. Johns County, Florida.	\$3,525,192.00	\$3,167,648.00	\$357,544.00	89.86%
Florida	FL277	Plan, design, and engineering, Ludlum Trail, Miami	\$200,295.00	\$179,980.00	\$20,315.00	89.86%
Florida	FL286	Jacksonville International Airport Access Rd. to I-95, Jacksonville	\$1,602,360.00	\$1,449,307.00	\$153,053.00	90.45%
Florida	FL293	Construction of Gulf Coast Parkway, Gulf County/Port St. Joe with Bay County/ Panama City.	\$10,014,751.00	\$4,817,070.00	\$5,197,681.00	48.10%
Florida	FL299	Construction of new multi-lane tunnel below the channel to link the Port of Miami on Dodge Island with I-395 on Watson Island and I-95 in Downtown Miami	\$1,001,475.00	\$899,899.00	\$101,576.00	89.86%
Florida	FL307	Construct I-4 crosstown connector in Hillsborough from I-4 to Port of Tampa.	\$8,212,096.00	\$8,125,501.00	\$86,595.00	98.95%
Florida	FL316	Leon County FL: Capital Circle, NW/SW, widen Capital Circle, NW/SW [ref. P.L. 111-117, Div. A, Sec. 127]	\$7,010,325.00	\$6,028,500.00	\$981,825.00	85.99%
Florida	FL322	Hillsborough County I-4 Crosstown Connector--Construction of I-4 crosstown connector from I-4 to Port of Tampa	\$7,016,390.00	\$6,924,607.00	\$91,783.00	98.69%
Florida	FL324	Gulf Coast Parkway, Final design, engineering, and construction for a 2-lane Gulf Coast/U.S. 98 bypass	\$7,016,390.00	\$3,494,409.00	\$3,521,981.00	49.80%
Florida	FL375	City of Hialeah Street and Sidewalk Improvements, FL	\$499,915.00	\$493,238.00	\$6,677.00	98.66%
Florida	FL378	Interstate 75/Everglades Blvd Interchange, FL	\$499,915.00	\$413,082.00	\$86,833.00	82.63%
Florida Total			\$230,120,552.00	\$214,745,008.00	\$15,375,544.00	

*Note: The amounts authorized in legislation may differ from the actual allocated amounts due to additional RABA funds, rescissions, adjustments due to obligation limitation, transfers, and other adjustments.



ALLOCATED EARMARK PROJECTS STATUS FOR FUNDS AVAILABLE IN FMIS

Demo by STATE or TERRITORY MORE THAN 10% OBLIGATED, As of October 1, 2020

EARMARK PROJECTS MUST BE FINAL VOUCHERED AND CLOSED

State or Territory	Demo ID	Demo Description	Allocated Amount*	Obligated Amount	Unobligated Balance	% Obligated
Georgia	GA021	Conduct study of a multimodal transportation corridor along GA-400 and construct improvements to said corridor ?See PL 105-277 Section 363U	\$42,564,452.00	\$41,339,209.00	\$1,225,243.00	97.12%
Georgia	GA025	Undertake major arterial enhancement in DeKalb Cty: Candler Rd, Memorial Dr, and Buford Hwy	\$18,667,060.00	\$18,564,626.48	\$102,433.52	99.45%
Georgia	GA032	Construct Fall Line Freeway from Bibb to Richmond Ctes	\$50,998,697.00	\$49,850,078.46	\$1,148,618.54	97.75%
Georgia	GA033	Upgrade U.S. Rt. 19 between Albany and Thomaston	\$3,844,123.00	\$3,755,297.92	\$88,825.08	97.69%
Georgia	GA072	Improve sidewalks, upgrade lighting, and add landscaping in downtown Glennville	\$400,590.00	\$359,960.00	\$40,630.00	89.86%
Georgia	GA074	Pedestrian and streetscape improvements, Ellaville	\$250,369.00	\$176,546.16	\$73,822.84	70.51%
Georgia	GA077	Streetscape-Ashburn	\$200,295.00	\$173,683.36	\$26,611.64	86.71%
Georgia	GA081	South Tifton Bypass from U.S. 82/SR 520 west to U.S. 319/SR 35 east, Tift County	\$400,590.00	\$359,960.00	\$40,630.00	89.86%
Georgia	GA086	Replace and upgrade sidewalks, Glenwood	\$50,074.00	\$44,940.00	\$5,134.00	89.75%
Georgia	GA087	Widen SR 133 from Spence Field to SR 35 in Colquitt County, Georgia	\$801,180.00	\$719,921.00	\$81,259.00	89.86%
Georgia	GA089	Upgrade Safety of Bicycle and Pedestrian Access to Public Schools, Dekalb County	\$2,403,540.00	\$2,159,760.00	\$243,780.00	89.86%
Georgia	GA090	Install landscaping and upgrade lighting on Fall Line Freeway, Reynolds	\$350,516.00	\$241,297.41	\$109,218.59	68.84%
Georgia	GA094	Widen U.S. 17 SR 25 from Yacht Drive to Harry Driggers Boulevard, Glynn County, Georgia	\$1,602,360.00	\$1,439,840.00	\$162,520.00	89.86%
Georgia	GA095	Widen U.S. 280/SR 30 from east of Flint River to SR 300 Connector west of Cordele	\$801,180.00	\$719,921.00	\$81,259.00	89.86%
Georgia	GA096	Build a bridge across Big Indian Creek, Perry	\$1,001,475.00	\$899,899.00	\$101,576.00	89.86%
Georgia	GA099	Streetscape improvements along LaVista Road in the Northlake business district of DeKalb County, Georgia	\$160,236.00	\$143,984.00	\$16,252.00	89.86%
Georgia	GA100	Construct the West Cleveland Bypass from U.S. 129 SR 11 near Hope Road extending west of Cleveland, on new and existing locations to SR 75	\$2,323,422.00	\$2,087,768.00	\$235,654.00	89.86%
Georgia	GA101	Widening of SR 133: Colquitt Co./Daugherty Co	\$801,180.00	\$719,921.00	\$81,259.00	89.86%
Georgia	GA102	Streetscape project to improve accessibility and safety for pedestrians, Mount Vernon	\$400,590.00	\$260,671.44	\$139,918.56	65.07%
Georgia	GA103	Streetscape, lighting, and traffic enhancements from Lancaster to Church Street on Bellevue, Dublin	\$500,738.00	\$449,950.99	\$50,787.01	89.86%
Georgia	GA104	Install sidewalks, trails, lighting, and amenities in Balls Ferry Park, Wilkinson County	\$1,001,475.00	\$899,899.00	\$101,576.00	89.86%
Georgia	GA105	Widening Cedarcrest Road from Paulding County line to Governors Towne	\$2,523,717.00	\$2,177,432.80	\$346,284.20	86.28%
Georgia	GA107	Widening and improvements on Colerain Road in St. Marys, Georgia	\$801,180.00	\$719,921.00	\$81,259.00	89.86%
Georgia	GA108	Construct and Improve Westside Parkway, in Fulton County.	\$3,204,720.00	\$2,879,681.00	\$325,039.00	89.86%
Georgia	GA110	GA 400 and McGinnis Ferry Road Interchange, Forsyth County, GA	\$2,403,540.00	\$2,159,760.00	\$243,780.00	89.86%
Georgia	GA111	Widen SR 85 from SR 74 to County Route 126 Bernhard Road, Fayette County, Georgia.	\$2,403,540.00	\$2,159,760.00	\$243,780.00	89.86%
Georgia	GA112	Widen SR 234/Gillionville Road from Eight Mile Road to Lockett Station, Dougherty County	\$801,180.00	\$719,921.00	\$81,259.00	89.86%

*Note: The amounts authorized in legislation may differ from the actual allocated amounts due to additional RABA funds, rescissions, adjustments due to obligation limitation, transfers, and other adjustments.



ALLOCATED EARMARK PROJECTS STATUS FOR FUNDS AVAILABLE IN FMIS

Demo by STATE or TERRITORY MORE THAN 10% OBLIGATED, As of October 1, 2020

EARMARK PROJECTS MUST BE FINAL VOUCHERED AND CLOSED

State or Territory	Demo ID	Demo Description	Allocated Amount*	Obligated Amount	Unobligated Balance	% Obligated
Georgia	GA114	I-285 Riverside interchange reconstruction, Fulton County, Georgia. I-285 underpass/tunnel assessment and engineering and interchange improvements in Sandy Springs [ref P.L. 110-244, Sec 105(a)(198)]	\$1,602,360.00	\$1,439,840.00	\$162,520.00	89.86%
Georgia	GA115	Construct Pedestrian Safety Improvements on Buford Hwy (SR 13), Dekalb County	\$2,403,540.00	\$2,159,760.00	\$243,780.00	89.86%
Georgia	GA117	I-285 SR 400 interchange reconstruction and HOV interchange, Fulton County, Georgia.	\$801,180.00	\$719,921.00	\$81,259.00	89.86%
Georgia	GA118	Social Circle bypass completion, from Stanford Road to SR 11, Social Circle	\$2,403,540.00	\$2,159,760.00	\$243,780.00	89.86%
Georgia	GA119	Streetscape Project to install sidewalks and bicycle trails, Gray	\$500,738.00	\$449,951.00	\$50,787.00	89.86%
Georgia	GA120	Construct I-75 I-575 HOV interchange, Cobb County, Georgia.	\$480,708.00	\$431,952.00	\$48,756.00	89.86%
Georgia	GA121	Interstate 75/Windy Hill Road Interchange	\$1,602,360.00	\$1,439,840.00	\$162,520.00	89.86%
Georgia	GA123	Improvement and construction of SR 40 from east of St. Marys cutoff at mile post 5.0, Charlton County to County Route 61, Camden County, Georgia	\$801,180.00	\$719,921.00	\$81,259.00	89.86%
Georgia	GA124	Georgia Construct Three Greenway Trail Project, Dekalb County.	\$1,602,360.00	\$1,439,840.00	\$162,520.00	89.86%
Georgia	GA128	Construction of the Truman Linear Park Trail-Phase II	\$1,009,487.00	\$907,099.00	\$102,388.00	89.86%
Georgia	GA129	Construct sidewalks and install landscaping, Vienna	\$500,738.00	\$301,058.59	\$199,679.41	60.12%
Georgia	GA130	SR 316/SR 20 interchange construction Gwinnett County	\$400,590.00	\$359,960.00	\$40,630.00	89.86%
Georgia	GA134	Athens-Clarke County Bike Trail Project.	\$1,121,652.00	\$1,007,888.00	\$113,764.00	89.86%
Georgia	GA136	Create a greenway trail along the Oconee River connecting parks, preserving historic sites, and promoting economic development.	\$2,002,950.00	\$1,388,826.19	\$614,123.81	69.34%
Georgia	GA139	Northside Drive Multimodal Corridor	\$1,602,360.00	\$1,439,840.00	\$162,520.00	89.86%
Georgia	GA140	Replace sidewalks, meet ADA guidelines, and install a crosswalk, McRae	\$400,590.00	\$359,960.00	\$40,630.00	89.86%
Georgia	GA141	Install traffic lights and pedestrian walkways on Highway 441 at Martin Luther King, Jr., Boulevard, Dublin.	\$500,738.00	\$449,951.00	\$50,787.00	89.86%
Georgia	GA144	Rehabilitate sidewalks and replace street lights, Swainsboro	\$400,590.00	\$359,960.00	\$40,630.00	89.86%
Georgia	GA146	South Lumpkin Road Trail- Columbus	\$400,590.00	\$359,960.00	\$40,630.00	89.86%
Georgia	GA147	Construct Stone Mountain- Lithonia Road Bike Lane and Sidewalks, Dekalb County	\$801,180.00	\$719,921.00	\$81,259.00	89.86%
Georgia	GA149	I-75 interchanges from north of Tifton to Turner County line.	\$801,180.00	\$719,921.00	\$81,259.00	89.86%
Georgia	GA152	Hwy 78 Corridor Improvement Gwinnett County.	\$400,590.00	\$359,960.00	\$40,630.00	89.86%
Georgia	GA153	U.S. 17/SR 404 Spur, Back River bridge replacement, Savannah	\$4,005,900.00	\$3,599,601.00	\$406,299.00	89.86%
Georgia	GA154	SR 400 at SR 120 Old Milton Parkway intersection improvement Fulton County, Georgia. Construct and improve Westside Parkway in Fulton County [ref P.L. 110-244, Sec 105(a)(204)]	\$801,180.00	\$719,921.00	\$81,259.00	89.86%
Georgia	GA155	Construction of infrastructure for inter- parcel access, median upgrades, lighting, and beautification along Highway 78 corridor.	\$4,807,080.00	\$2,880,000.00	\$1,927,080.00	59.91%
Georgia	GA156	Construct access roads on Airport Loop road in Hapeville.	\$1,602,360.00	\$1,439,840.00	\$162,520.00	89.86%
Georgia	GA162	Streetscape-Richland.	\$160,236.00	\$143,984.00	\$16,252.00	89.86%
Georgia	GA163	Construction of interchange on I-985 north of SR 13, Hall County, Georgia	\$3,204,720.00	\$2,879,681.00	\$325,039.00	89.86%
Georgia	GA164	Bridge replacement on County Road 183-FAS Route 1509, Peach County	\$450,664.00	\$388,418.99	\$62,245.01	86.19%

*Note: The amounts authorized in legislation may differ from the actual allocated amounts due to additional RABA funds, rescissions, adjustments due to obligation limitation, transfers, and other adjustments.




ALLOCATED EARMARK PROJECTS STATUS FOR FUNDS AVAILABLE IN FMIS

Demo by STATE or TERRITORY MORE THAN 10% OBLIGATED, As of October 1, 2020

EARMARK PROJECTS MUST BE FINAL VOUCHERED AND CLOSED

State or Territory	Demo ID	Demo Description	Allocated Amount*	Obligated Amount	Unobligated Balance	% Obligated
Georgia	GA166	Jogging and Bicycle Trails around CSU, Columbus	\$400,590.00	\$359,960.00	\$40,630.00	89.86%
Georgia	GA170	Reconstruct the interchange at Interstate 185 and Victory Drive (SR 520), Columbus, GA Victory Drive (SR 520), Columbus, GA	\$1,446,931.40	\$530,558.99	\$916,372.41	36.67%
Georgia	GA171	SR 92 relocation from Durelee Road to SR 92 at Malone, including grade separation, Douglas County, Georgia.	\$6,409,440.00	\$5,759,360.00	\$650,080.00	89.86%
Georgia	GA174	Replace sidewalks, upgrade lighting in downtown Vidalia.	\$400,590.00	\$359,960.00	\$40,630.00	89.86%
Georgia	GA175	Streetscape, Pedestrian Improvements in City Center, City of Clarkston.	\$4,005,900.00	\$3,599,601.00	\$406,299.00	89.86%
Georgia	GA178	Memorial Drive Corridor	\$1,602,360.00	\$350,000.00	\$1,252,360.00	21.84%
Georgia	GA179	I-75 Welcom Project I-285 underpass/tunnel assessment and engineering and interchange improvements in Sandy Springs' [ref P.L. 110-244, Sec 105(a)(208)]	\$200,295.00	\$179,980.00	\$20,315.00	89.86%
Georgia	GA180	SR 400 reconstruction from I-285 to McFarland Road, Fulton and Forsyth Counties	\$801,180.00	\$719,921.00	\$81,259.00	89.86%
Georgia	GA183	Widen Old Petersburg Road- Old Evans Road from Baston Road to Washington Road, Columbia County, Georgia	\$3,204,720.00	\$2,879,681.00	\$325,039.00	89.86%
Georgia	GA187	SR 347 widen-new construction from I-985 to SR 211, Hall County, Georgia.	\$8,011,800.00	\$7,199,200.00	\$812,600.00	89.86%
Georgia	GA188	Construction of the McIntosh Path on SR 99, 7.15 miles between Darien, Georgia and the Sapelo Island Visitor Center.	\$160,236.00	\$133,178.14	\$27,057.86	83.11%
Georgia	GA194	Install walkways, bridges, lighting, landscaping in Water Works Park and south along river through Ocmulgee Monument and Central City Park.	\$6,169,086.00	\$5,543,384.00	\$625,702.00	89.86%
Georgia	GA195	Athens-Clarke County Greenway Enhancement Project.	\$1,858,738.00	\$1,670,214.00	\$188,524.00	89.86%
Georgia	GA198	Warren County I-20 Frontage Road	\$4,005,900.00	\$2,248,679.60	\$1,757,220.40	56.13%
Georgia	GA199	Butner Road and Stonewall Tell Road, Fulton County	\$801,180.00	\$719,921.00	\$81,259.00	89.86%
Georgia	GA202	SR 307 overpass over Georgia Port Authority rail line, Savannah.	\$4,005,900.00	\$3,599,601.00	\$406,299.00	89.86%
Georgia	GA203	Construct Horsemaster Road Interchange on I-95 in Camden County, Georgia	\$801,180.00	\$719,921.00	\$81,259.00	89.86%
Georgia	GA205	Leesburg North Bypass from U.S. 19 to SR 195, Lee County	\$400,590.00	\$359,960.00	\$40,630.00	89.86%
Georgia	GA207	U.S. 27 Reconstruction from Colquit to CR 279.	\$801,180.00	\$719,921.00	\$81,259.00	89.86%
Georgia	GA210	Construct and Improve Westside Parkway, Northern Section, in Fulton County. [ref P.L. 110-244, Sec 105(a)(24)]	\$1,602,360.00	\$1,439,840.00	\$162,520.00	89.86%
Georgia	GA211	Widen SR 133 from Spence Field to SR 35 in Colquitt County, Georgia.	\$801,180.00	\$719,921.00	\$81,259.00	89.86%
Georgia	GA213	Construction of infrastructure for inter- parcel access, median upgrades, lighting, and beautification along Highway 78 corridor.	\$400,590.00	\$359,960.00	\$40,630.00	89.86%
Georgia	GA215	GA 400 and McGinnis Ferry Road Interchange, Forsyth County, GA	\$721,062.00	\$180,177.60	\$540,884.40	24.99%
Georgia	GA216	Construction of bypass around town of Hiram, from SR 92 to U.S. 278, Paulding County, Georgia	\$400,590.00	\$359,960.00	\$40,630.00	89.86%
Georgia	GA218	Construction of interchange on I-985 north of SR 13, Hall County, Georgia	\$801,180.00	\$719,921.00	\$81,259.00	89.86%
Georgia	GA222	Buckhead Community Improvements to rehabilitate State Road 141, including lane straightening, addition of median, installation of left turn bays at two intersections, addition of bicycle lanes, sidewalks, clear zones and landscape buffers	\$801,180.00	\$719,921.00	\$81,259.00	89.86%

*Note: The amounts authorized in legislation may differ from the actual allocated amounts due to additional RABA funds, rescissions, adjustments due to obligation limitation, transfers, and other adjustments.



ALLOCATED EARMARK PROJECTS STATUS FOR FUNDS AVAILABLE IN FMIS

Demo by STATE or TERRITORY MORE THAN 10% OBLIGATED, As of October 1, 2020

EARMARK PROJECTS MUST BE FINAL VOUCHERED AND CLOSED

State or Territory	Demo ID	Demo Description	Allocated Amount*	Obligated Amount	Unobligated Balance	% Obligated
Georgia	GA223	City of Moultrie Streetscape Improvements, Phase III.	\$751,106.00	\$618,748.40	\$132,357.60	82.38%
Georgia	GA224	Restore and renovate for historic preservation and museum the 1906 AB&A Railroad Building, Fitzgerald	\$500,738.00	\$449,951.00	\$50,787.00	89.86%
Georgia	GA225	Improve sidewalks, upgrade lighting, and add landscaping, Ocilla.	\$500,738.00	\$297,154.28	\$203,583.72	59.34%
Georgia	GA227	Improve sidewalks, upgrade lighting, and add landscaping, Monticello.	\$500,737.00	\$449,950.00	\$50,787.00	89.86%
Georgia	GA228	City of Sylvester Bicycle and Pedestrian Project	\$400,590.00	\$48,000.00	\$352,590.00	11.98%
Georgia	GA229	Improve sidewalks, upgrade lighting, and add landscaping, Tifton.	\$751,106.00	\$664,249.96	\$86,856.04	88.44%
Georgia	GA230	Improve sidewalks and curbs on Wheeler Avenue and Carlos Avenues, Ashburn.	\$500,737.00	\$445,996.39	\$54,740.61	89.07%
Georgia	GA232	SR 10/Peters Street/Olympic Drive interchange, Athens.	\$1,602,360.00	\$1,439,840.00	\$162,520.00	89.86%
Georgia	GA233	Central Hall Recreation and Multi-Use Trail, Hall County, GA	\$1,602,360.00	\$1,175,927.40	\$426,432.60	73.39%
Georgia	GA234	Construction of interchange on I-985 north of SR 13, Hall County, Georgia	\$801,180.00	\$719,921.00	\$81,259.00	89.86%
Georgia	GA236	Hwy 78 Corridor Improvement Gwinnett County.	\$4,005,900.00	\$3,599,600.00	\$406,300.00	89.86%
Georgia	GA237	Transportation improvements to I-285 interchange at Atlanta Rd. Cobb Co.	\$16,982,986.00	\$16,198,199.24	\$784,786.76	95.38%
Georgia	GA238	Queens Road widening and reconstruction Cobb Co	\$1,502,213.00	\$1,349,849.94	\$152,363.06	89.86%
Georgia	GA239	Widening Cedarcrest Rd. from Paulding Co. to Governor's Towne	\$500,738.00	\$449,949.98	\$50,788.02	89.86%
Georgia	GA240	City of Duluth sidewalk and streetscape improvements	\$300,442.00	\$269,969.98	\$30,472.02	89.86%
Georgia	GA241	East Hiram Parkway, from SR 92 to U.S. 278, Paulding County new location.	\$1,001,475.00	\$899,899.96	\$101,575.04	89.86%
Georgia	GA243	Transportation improvements to SR 746/SE Rome Bypass from SR 101 U.S. 411 Floyd Co	\$1,001,475.00	\$899,899.96	\$101,575.04	89.86%
Georgia	GA244	Transportation improvements to I-575 from I-75/Cobb north to Sixes Rd/Cherokee for HOV.	\$1,001,475.00	\$899,899.95	\$101,575.05	89.86%
Georgia	GA246	SR 204/Abercorn Street from King George Boulevard to Rio Road widening.	\$1,001,475.00	\$899,899.95	\$101,575.05	89.86%
Georgia	GA247	SR 96 from I-75 to old Hawkinsville Road widening and reconstruction	\$1,001,475.00	\$899,899.95	\$101,575.05	89.86%
Georgia	GA248	Kingsland bypass from CR 61 to I-95, Camden County	\$1,001,475.00	\$872,000.00	\$129,475.00	87.07%
Georgia	GA249	SR 247 Connector Improvements from SR 11/US 41 to SR 247, Warner Robbins widening and intersection	\$2,002,950.00	\$802,238.45	\$1,200,711.55	40.05%
Georgia	GA252	SR 15 From Clayton City limits to North Carolina lane widening.	\$2,002,950.00	\$1,799,799.92	\$203,150.08	89.86%
Georgia	GA257	Transportation improvements to SR 306 at CR 65/Waldrup Road, Forsyth County	\$2,203,245.00	\$440,000.00	\$1,763,245.00	19.97%
Georgia	GA258	Transportation improvements to U.S. 411 Connector from U.S. 41 to I-75, Bartow County	\$2,002,950.00	\$1,799,799.92	\$203,150.08	89.86%
Georgia	GA259	Construct access roads on Airport Loop road in Hapeville.	\$3,004,425.00	\$2,472,654.22	\$531,770.78	82.30%
Georgia	GA260	Warren County I-20 Frontage Road	\$5,007,375.00	\$3,012,686.34	\$1,994,688.66	60.16%
Georgia	GA261	Kennesaw National Battlefield Park for land acquisition in carrying out viewshed protection and wildlife abatement	\$1,257,990.00	\$1,248,000.00	\$9,990.00	99.21%
Georgia	GA262	State of Georgia road infrastructure improvements associated with capacity increases at statewide military installations.	\$10,014,750.00	\$8,809,209.73	\$1,205,540.27	87.96%
Georgia	GA263	State Road 133, widening and improvements from Moultrie to Valdosta	\$2,002,950.00	\$1,799,799.91	\$203,150.09	89.86%

*Note: The amounts authorized in legislation may differ from the actual allocated amounts due to additional RABA funds, rescissions, adjustments due to obligation limitation, transfers, and other adjustments.



ALLOCATED EARMARK PROJECTS STATUS FOR FUNDS AVAILABLE IN FMIS

Demo by STATE or TERRITORY MORE THAN 10% OBLIGATED, As of October 1, 2020

EARMARK PROJECTS MUST BE FINAL VOUCHERED AND CLOSED

State or Territory	Demo ID	Demo Description	Allocated Amount*	Obligated Amount	Unobligated Balance	% Obligated
Georgia	GA264	Highway 78, improvements to 7 mile corridor, Snellville, GA, Gwinnett County	\$500,738.00	\$449,949.98	\$50,788.02	89.86%
Georgia	GA269	Dekalb County, Northlake Streetscape.	\$801,180.00	\$719,919.96	\$81,260.04	89.86%
Georgia	GA270	Dekalb County Schools bicycle and pedestrian upgrades	\$1,001,475.00	\$899,899.96	\$101,575.04	89.86%
Georgia	GA271	Dekalb County, Buford Highway pedestrian safety improvements	\$1,001,475.00	\$899,899.95	\$101,575.05	89.86%
Georgia	GA272	Transportation improvements to Dekalb County, Stone Mountain Side/Bike Lanes	\$1,001,475.00	\$899,899.96	\$101,575.04	89.86%
Georgia	GA273	Dekalb County, Rockbridge Road Corridor improvements	\$2,002,950.00	\$1,857,347.32	\$145,602.68	92.73%
Georgia	GA276	Middle Georgia Clean Air Coalition for congestion mitigation and air quality projects	\$4,506,638.00	\$4,009,357.64	\$497,280.36	88.97%
Georgia	GA277	Transportation improvements to Chattahoochee Hill Country Regional Greenway Trail Master Plan.	\$2,002,950.00	\$899,899.80	\$1,103,050.20	44.93%
Georgia	GA278	City of East Point, Semmes Street Construction.	\$1,001,475.00	\$844,236.05	\$157,238.95	84.30%
Georgia	GA279	Transportation Improvements to Broad Avenue Bridge, Albany, GA	\$500,738.00	\$449,949.98	\$50,788.02	89.86%
Georgia	GA282	Cherokee County, SR 20 Widening from I-575 to SR 369	\$2,002,950.00	\$1,799,800.00	\$203,150.00	89.86%
Georgia	GA283	Transportation improvements to Paulding County, East Hiram Parkway from SR 92 to U.S. 278.	\$2,503,688.00	\$2,249,749.89	\$253,938.11	89.86%
Georgia	GA285	Columbia County, Old Petersburg Road/Old Evans Road improvements from Baston Way to Washington Road	\$1,001,475.00	\$899,899.96	\$101,575.04	89.86%
Georgia	GA286	Transportation improvements to White County, West Cleveland Bypass from U.S. 129 to SR 75	\$2,002,950.00	\$1,799,799.91	\$203,150.09	89.86%
Georgia	GA287	Transportation improvements to Stephens County, Toccoa Bypass Extension from SR 17 to SR 365	\$2,002,950.00	\$1,799,799.92	\$203,150.08	89.86%
Georgia	GA288	Hall County, Widen SR 53 from Duckett Mill Rd. to Lake Ranch Court and Old Sardis Road from SR 53 to Chestatee Road	\$5,007,375.00	\$4,499,499.78	\$507,875.22	89.86%
Georgia	GA295	City of Duluth, sidewalks along Davenport Road	\$500,738.00	\$274,637.60	\$226,100.40	54.85%
Georgia	GA296	Pickens County, Repair of Steve Tate Road.	\$500,738.00	\$490,591.00	\$10,147.00	97.97%
Georgia	GA297	Extension of Sugarloaf Parkway, Gwinnett County	\$5,007,375.00	\$4,499,499.79	\$507,875.21	89.86%
Georgia	GA304	Queens Road widening and reconstruction Cobb County	\$1,002,341.00	\$906,138.96	\$96,202.04	90.40%
Georgia	GA305	Widening Cedarcrest Rd. from Paulding County to Governor's Towne	\$1,002,341.00	\$906,138.96	\$96,202.04	90.40%
Georgia	GA307	SR 746/SE Rome Bypass from SR 101 U.S. 411 Floyd County	\$4,009,366.00	\$3,624,555.86	\$384,810.14	90.40%
Georgia	GA308	SR 204/Abercorn Street from King George Boulevard to Rio Road widening	\$4,009,366.00	\$3,624,555.85	\$384,810.15	90.40%
Georgia	GA309	SR 96 from I-75 to old Hawkinsville Road widening and reconstruction	\$4,009,366.00	\$3,560,000.00	\$449,366.00	88.79%
Georgia	GA312	I-75 interchanges from north of Tifton to Turner County line interchange reconstruction	\$4,009,366.00	\$3,624,555.85	\$384,810.15	90.40%
Georgia	GA313	I-75/Windy Hill Road interchange reconstruction, Cobb County	\$5,011,707.00	\$4,530,694.82	\$481,012.18	90.40%
Georgia	GA314	Interchange capacity improvements at I-285 and Ashford-Dunwoody Road	\$3,007,024.00	\$2,718,416.89	\$288,607.11	90.40%
Georgia	GA318	Walker County, Georgia for transportation improvements	\$2,505,853.00	\$1,981,225.30	\$524,627.70	79.06%
Georgia	GA319	Catoosa County, Georgia for transportation improvements	\$2,505,853.00	\$1,814,466.50	\$691,386.50	72.41%
Georgia	GA320	I-75/CR 665/Carbondale Road interchange reconstruction, Whitfield County	\$4,009,366.00	\$3,624,555.86	\$384,810.14	90.40%

*Note: The amounts authorized in legislation may differ from the actual allocated amounts due to additional RABA funds, rescissions, adjustments due to obligation limitation, transfers, and other adjustments.



ALLOCATED EARMARK PROJECTS STATUS FOR FUNDS AVAILABLE IN FMIS

Demo by STATE or TERRITORY MORE THAN 10% OBLIGATED, As of October 1, 2020

EARMARK PROJECTS MUST BE FINAL VOUCHERED AND CLOSED

State or Territory	Demo ID	Demo Description	Allocated Amount*	Obligated Amount	Unobligated Balance	% Obligated
Georgia	GA333	Downtown Development Authority District Streetscape, Dahlonega GA	\$98,000.00	\$14,439.32	\$83,560.68	14.73%
Georgia Total			\$366,994,946.40	\$326,989,226.57	\$40,005,719.83	

*Note: The amounts authorized in legislation may differ from the actual allocated amounts due to additional RABA funds, rescissions, adjustments due to obligation limitation, transfers, and other adjustments.




ALLOCATED EARMARK PROJECTS STATUS FOR FUNDS AVAILABLE IN FMIS

Demo by STATE or TERRITORY MORE THAN 10% OBLIGATED, As of October 1, 2020

EARMARK PROJECTS MUST BE FINAL VOUCHERED AND CLOSED

State or Territory	Demo ID	Demo Description	Allocated Amount*	Obligated Amount	Unobligated Balance	% Obligated
Guam	GQ002	Reconstruct Hagatna River Bridges, Municipality of Hagatna	\$6,615,453.00	\$5,576,292.62	\$1,039,160.38	84.29%
Guam	GQ003	Piti, GU Construct Cabras Island Intermodal Facility	\$6,014,048.00	\$4,611,574.13	\$1,402,473.87	76.68%
Guam	GQ005	Construct Route 3A Extension, Municipality of Yigo	\$3,007,024.00	\$2,615,947.04	\$391,076.96	86.99%
Guam Total			\$15,636,525.00	\$12,803,813.79	\$2,832,711.21	

*Note: The amounts authorized in legislation may differ from the actual allocated amounts due to additional RABA funds, rescissions, adjustments due to obligation limitation, transfers, and other adjustments.




ALLOCATED EARMARK PROJECTS STATUS FOR FUNDS AVAILABLE IN FMIS

Demo by STATE or TERRITORY MORE THAN 10% OBLIGATED, As of October 1, 2020

EARMARK PROJECTS MUST BE FINAL VOUCHERED AND CLOSED

State or Territory	Demo ID	Demo Description	Allocated Amount*	Obligated Amount	Unobligated Balance	% Obligated
Hawaii	HI001	Highway Study - Kihei-Heleakala Highway	\$4,000,000.00	\$590,131.44	\$3,409,868.56	14.75%
Hawaii	HI003	Construction of, and improvements to, Saddle Road, Hawaii	\$500,000.00	\$499,969.62	\$30.38	99.99%
Hawaii	HI004	Min. Allocation for any eligible title 23 projects: - Funds deallocated from project.	\$3,825,711.66	\$1,404,684.89	\$2,421,026.77	36.72%
Hawaii	HI004	Min. Allocation for any eligible title 23 projects: - Funds deallocated from project.	\$2,295,427.00	\$842,810.94	\$1,452,616.06	36.72%
Hawaii	HI010	Upgrade Kaunualii Highway	\$8,457,070.00	\$8,399,009.59	\$58,060.41	99.31%
Hawaii	HI019	Saddle Road Improvement, Hawaii	\$1,000,000.00	\$927,724.32	\$72,275.68	92.77%
Hawaii	HI021	Kauai Multi-Modal Land Transportation System Study, Hawaii	\$787,143.00	\$787,060.16	\$82.84	99.99%
Hawaii	HI022	Lahaina Town Drainage Improvements, Hawaii	\$3,935,712.00	\$3,687,523.24	\$248,188.76	93.69%
Hawaii	HI028	Construct access road for Kahului Airport.	\$801,180.00	\$719,921.00	\$81,259.00	89.86%
Hawaii	HI042	Improvements to Saddle Road on the Island of Hawaii.	\$3,225,416.00	\$2,414,828.38	\$810,587.62	74.87%
Hawaii Total			\$28,827,659.66	\$20,273,663.58	\$8,553,996.08	

*Note: The amounts authorized in legislation may differ from the actual allocated amounts due to additional RABA funds, rescissions, adjustments due to obligation limitation, transfers, and other adjustments.



ALLOCATED EARMARK PROJECTS STATUS FOR FUNDS AVAILABLE IN FMIS

Demo by STATE or TERRITORY MORE THAN 10% OBLIGATED, As of October 1, 2020

EARMARK PROJECTS MUST BE FINAL VOUCHERED AND CLOSED

State or Territory	Demo ID	Demo Description	Allocated Amount*	Obligated Amount	Unobligated Balance	% Obligated
Idaho	ID003	BROADWAY-CHINDEN CONNECTOR, I-184 TO BROADWAY AVE.	\$8,931,441.00	\$8,931,440.98	\$0.02	100.00%
Idaho	ID009	Bear Lake County: Reconstruct 13 miles of US-89 between Montpelier and Geneva	\$19,514,545.77	\$19,514,545.50	\$0.27	100.00%
Idaho	ID011	High priority highway and bridge projects	\$14,351,393.00	\$14,351,392.00	\$1.00	100.00%
Idaho	ID014	Reconstruct 184/I-84 interchange (mileposts 0.0--0.6)	\$19,476,889.00	\$19,476,888.00	\$1.00	100.00%
Idaho	ID018	Safety improvements on US 95 from Genesee to Moscow (mileposts 331--345)	\$16,401,592.00	\$1,661,200.00	\$14,740,392.00	10.13%
Idaho	ID020	Alignment/bridge replacement State Hwy 55 between Smith's Ferry and Round Valley (mileposts 94.9--101.0)	\$18,451,790.00	\$8,259,043.00	\$10,192,747.00	44.76%
Idaho	ID027	College of Southern Idaho Student Safety Initiative, Idaho	\$521,483.00	\$521,482.56	\$0.44	100.00%
Idaho	ID032	Construct Washington Street North from the end of Project # (STP 7072(102)) to the beginning of Project # (DHP-NH-F-2390(104))	\$4,406,490.00	\$3,959,560.00	\$446,930.00	89.86%
Idaho	ID033	Widen Amity Road from Chestnut Street to Robinson Road in Nampa, Idaho.	\$1,602,360.00	\$1,439,840.00	\$162,520.00	89.86%
Idaho	ID035	Widen U.S. 95 from Worley to Mica Creek, Idaho	\$2,403,540.00	\$2,159,761.00	\$243,779.00	89.86%
Idaho	ID036	Improve SH 75 from Timmerman to Ketchum	\$4,807,080.00	\$4,319,516.06	\$487,563.94	89.86%
Idaho	ID037	Widen U.S. 95 from Top of Lewiston Hill to Moscow, Idaho.	\$1,602,360.00	\$1,439,840.00	\$162,520.00	89.86%
Idaho	ID038	Reconstruct Grangemont Road (Idaho Forest Highway 67) from Orofino to Milepost 24.3.	\$418,520.00	\$254,898.23	\$163,621.77	60.90%
Idaho	ID039	Construct Interchange on I- 84 at Ten Mile Rd., Meridian, Idaho.	\$1,602,360.00	\$1,439,840.00	\$162,520.00	89.86%
Idaho	ID040	Reconstruct and Realign SH 55 in Idaho between Mileposts 94 and 102	\$1,602,360.00	\$1,439,840.00	\$162,520.00	89.86%
Idaho	ID041	Transportation improvements to Widen U.S. 95, Worley to Mica Creek.	\$20,029,501.00	\$18,816,093.17	\$1,213,407.83	93.94%
Idaho	ID042	Transportation improvements to Improve SH 75, Timmerman to Ketchum	\$16,023,601.00	\$15,125,802.98	\$897,798.02	94.40%
Idaho	ID043	Transportation improvements to U.S. 20, Menan-Lorenzo Interchange.	\$12,017,701.00	\$11,289,656.00	\$728,045.00	93.94%
Idaho	ID044	Construct interchange on I- 84 at Ten-Mile Road, Meridian, Idaho.	\$16,023,601.00	\$15,052,874.72	\$970,726.28	93.94%
Idaho	ID045	Transportation improvements to U.S. 93, Twin Falls Alternate Route, Stages II and III.	\$13,019,176.00	\$11,807,643.27	\$1,211,532.73	90.69%
Idaho	ID048	Widen Amity Road from Chestnut St. to Robinson Road, Nampa, Idaho	\$3,004,425.00	\$2,652,427.00	\$351,998.00	88.28%
Idaho	ID049	Construct Washington St. North From Addison Ave. to Pole Line Road, Twin Falls, Idaho	\$1,001,475.00	\$899,900.00	\$101,575.00	89.86%
Idaho	ID050	Transportation improvements to Bridging the Valley, Kootenai County.	\$5,007,375.00	\$4,499,500.00	\$507,875.00	89.86%
Idaho	ID051	Transportation improvements to Three Cities River Crossing, Eagle.	\$3,004,425.00	\$2,126,344.40	\$878,080.60	70.77%
Idaho	ID052	Transportation improvements to SH 55, Between Miles Posts 94 and 102	\$4,005,900.00	\$949,534.36	\$3,056,365.64	23.70%
Idaho	ID053	Transportation improvements to Amity Road Widening to Kings Overpass, Nampa.	\$4,005,900.00	\$3,620,580.00	\$385,320.00	90.38%
Idaho	ID055	Transportation Improvements to Improve SH 75, Timmerman to Ketchum	\$2,004,683.00	\$1,812,273.44	\$192,409.56	90.40%
Idaho	ID058	College of Southern Idaho Student Safety Initiative, ID	\$742,500.00	\$742,499.02	\$0.98	100.00%
Idaho	ID059	South Valley Connector Project, ID	\$1,980,000.00	\$1,979,902.46	\$97.54	100.00%

*Note: The amounts authorized in legislation may differ from the actual allocated amounts due to additional RABA funds, rescissions, adjustments due to obligation limitation, transfers, and other adjustments.



ALLOCATED EARMARK PROJECTS STATUS FOR FUNDS AVAILABLE IN FMIS

Demo by STATE or TERRITORY MORE THAN 10% OBLIGATED, As of October 1, 2020

EARMARK PROJECTS MUST BE FINAL VOUCHERED AND CLOSED

State or Territory	Demo ID	Demo Description	Allocated Amount*	Obligated Amount	Unobligated Balance	% Obligated
Idaho	ID063	Lewiston Partnership Project, ID	\$235,200.00	\$235,197.86	\$2.14	100.00%
Idaho Total			\$218,199,666.77	\$180,779,316.01	\$37,420,350.76	

*Note: The amounts authorized in legislation may differ from the actual allocated amounts due to additional RABA funds, rescissions, adjustments due to obligation limitation, transfers, and other adjustments.



ALLOCATED EARMARK PROJECTS STATUS FOR FUNDS AVAILABLE IN FMIS

Demo by STATE or TERRITORY MORE THAN 10% OBLIGATED, As of October 1, 2020

EARMARK PROJECTS MUST BE FINAL VOUCHERED AND CLOSED

State or Territory	Demo ID	Demo Description	Allocated Amount*	Obligated Amount	Unobligated Balance	% Obligated
Illinois	IL053	Springfield: To extend 11th Street from Stevenson Drive to Toronto Road	\$7,816,270.22	\$7,794,488.41	\$21,781.81	99.72%
Illinois	IL074	W. Central: For widening of US 34 between Burlington, Iowa and Monmouth, Ill.	\$5,125,498.00	\$5,026,264.72	\$99,233.28	98.06%
Illinois	IL078	Fox River Valley: Study, plan and construct up to 8 bridges across the Fox River	\$22,680,327.00	\$22,676,296.24	\$4,030.76	99.98%
Illinois	IL092	Planning, engineering and first phase construction of beltway connector, Decatur.	\$2,050,199.00	\$1,975,167.47	\$75,031.53	96.34%
Illinois	IL121	Undertake access improvements to U.S. Rt. 41, Chicago	\$2,883,093.00	\$2,882,000.00	\$1,093.00	99.96%
Illinois	IL126	Improve and construct grade separation on Cockrell Lane in Springfield	\$1,845,179.00	\$474,297.95	\$1,370,881.05	25.70%
Illinois	IL135	Undertake Industrial Transportation Improvement Program in Chicago	\$3,344,387.00	\$3,265,231.01	\$79,155.99	97.63%
Illinois	IL157	Construct Central Ave.-Narragansett Ave. connector, Chicago	\$3,792,868.00	\$1,736,287.35	\$2,056,580.65	45.78%
Illinois	IL167	Reconstruct Wacker Dr in Chicago	\$25,627,485.00	\$25,616,750.66	\$10,734.34	99.96%
Illinois	IL224	PURCHASE OF ROW FOR HARDSHIP LAND ACQUISITIONS AND WETLAND SITE US20 JULIEN DUBUQUE BRIDGE PROJECT.	\$6,127,000.00	\$3,552,847.11	\$2,574,152.89	57.99%
Illinois	IL229	Construct Interchange on Interstate 255/Davis Ferry Road, Dupo	\$17,525,813.00	\$4,666,096.63	\$12,859,716.37	26.62%
Illinois	IL235	West Ridge Nature Preserve, Chicago	\$2,804,130.00	\$2,800,000.00	\$4,130.00	99.85%
Illinois	IL237	Construct streetscape along Morse avenue from Clark street to Sheridan road, Chicago	\$1,602,360.00	\$1,439,840.00	\$162,520.00	89.86%
Illinois	IL238	Preconstruction activities IL 336 from Macomb to Peoria	\$1,602,360.00	\$1,602,359.00	\$1.00	100.00%
Illinois	IL239	Replacement of bridge on Harlem Avenue, The Village of River Forest	\$801,180.00	\$719,921.00	\$81,259.00	89.86%
Illinois	IL241	Improve North Illinois St. and related roads, Belleville	\$5,007,375.00	\$4,848,473.62	\$158,901.38	96.83%
Illinois	IL245	Construct connector road from Rushing Drive North to Grand Ave., Williamson County	\$384,566.00	\$68,852.00	\$315,714.00	17.90%
Illinois	IL251	Engineering and construction of the East Branch DuPage River Greenway Trail in central DuPage County, IL	\$80,118.00	\$71,992.00	\$8,126.00	89.86%
Illinois	IL260	Construction of 2 North/South Blvds. and 2 East/West Blvds. in the vicinity of Northern Illinois University	\$8,332,272.00	\$7,606,361.08	\$725,910.92	91.29%
Illinois	IL264	Reconstruct Highway-Railway crossing over U.S. 14 and realignment of U.S. 14, Des Plaines	\$1,602,360.00	\$1,602,359.80	\$0.20	100.00%
Illinois	IL268	Widening of Old Madison Road, St. Clair County city of Madison	\$1,602,360.00	\$1,484,008.71	\$118,351.29	92.61%
Illinois	IL269	Replacement of Fullerton Avenue Bridge and Pedestrian Walkway	\$3,845,664.00	\$3,415,615.00	\$430,049.00	88.82%
Illinois	IL270	Reconstruct Milwaukee Avenue, including Six Corners	\$13,620,061.00	\$13,225,649.26	\$394,411.74	97.10%
Illinois	IL278	For engineering, right-of-way acquisition, and reconstruction of 2 existing lanes on Manhattan Road from Baseline Road to Route 53	\$1,702,508.00	\$518,765.73	\$1,183,742.27	30.47%
Illinois	IL281	The continuation of U.S. Route 12 from the Wisconsin State line to the intersection of Tryon Grove Road, Route 12 and Illinois State Route 31.	\$2,403,540.00	\$1,893,000.00	\$510,540.00	78.76%
Illinois	IL284	Widen U.S. Route 34 from U.S. 67 to Carmen Road	\$3,204,720.00	\$926,912.00	\$2,277,808.00	28.92%
Illinois	IL285	Widen Rakow Road from Ackman Road to IL Rt. 31 in McHenry County, Illinois	\$5,728,437.00	\$5,147,427.00	\$581,010.00	89.86%
Illinois	IL287	Perform Broadway and Sheridan Road signal interconnect project, Chicago.	\$1,201,770.00	\$252,000.00	\$949,770.00	20.97%

*Note: The amounts authorized in legislation may differ from the actual allocated amounts due to additional RABA funds, rescissions, adjustments due to obligation limitation, transfers, and other adjustments.




ALLOCATED EARMARK PROJECTS STATUS FOR FUNDS AVAILABLE IN FMIS

Demo by STATE or TERRITORY MORE THAN 10% OBLIGATED, As of October 1, 2020

EARMARK PROJECTS MUST BE FINAL VOUCHERED AND CLOSED

State or Territory	Demo ID	Demo Description	Allocated Amount*	Obligated Amount	Unobligated Balance	% Obligated
Illinois	IL290	Land acquisition, engineering, and construction for the initial 2-lane segments of the Corridor between IL 31 to IL 25 and other segments of the Corridor as appropriate	\$4,005,900.00	\$3,715,564.80	\$290,335.20	92.75%
Illinois	IL292	For widening from two to four lanes, the Brookmont Boulevard Viaduct in Kankakee, IL and adjusting approach grades.	\$801,180.00	\$719,921.00	\$81,259.00	89.86%
Illinois	IL293	Reconstruct intersection of Wood Dale and Irving Park roads in DuPage County, IL	\$11,456,875.00	\$11,419,547.94	\$37,327.06	99.67%
Illinois	IL300	Implement ITS and congestion Mitigation Project on I-294 and I-90.	\$3,204,720.00	\$3,200,000.00	\$4,720.00	99.85%
Illinois	IL301	Streetscape improvements on Blue Island from 19th-21st St, Chicago.	\$801,180.00	\$200,139.30	\$601,040.70	24.98%
Illinois	IL302	Upgrade connector road from IL Rt. I-255 to IL Rt. 3, Sauget	\$1,922,832.00	\$1,868,117.32	\$54,714.68	97.15%
Illinois	IL304	Construct underpass at intersection of Damen/ Fullerton/Elston Avenues, Chicago.	\$4,406,490.00	\$4,400,000.00	\$6,490.00	99.85%
Illinois	IL305	Foster Avenue at Kedzie Avenue Streetscape	\$1,602,360.00	\$1,439,840.00	\$162,520.00	89.86%
Illinois	IL306	Construct Streetscape Project, Village of Robbins.	\$640,944.00	\$483,592.76	\$157,351.24	75.45%
Illinois	IL308	Reconstruction of 5th Street Road (FAS 569) in Logan County, IL	\$763,179.89	\$335,820.00	\$427,359.89	44.00%
Illinois	IL309	Construct pedestrian walkways and streetscaping projects in the Village of Western Springs.	\$3,558,841.80	\$2,787,649.00	\$771,192.80	78.33%
Illinois	IL311	Reconstruct Lakeshore Drive Overpass over Wilson Avenue, Chicago.	\$1,201,770.00	\$881,776.28	\$319,993.72	73.37%
Illinois	IL314	130th and Torrance Avenue Intersection Improvement, Chicago.	\$7,210,620.00	\$6,479,278.88	\$731,341.12	89.86%
Illinois	IL318	Construction of a bridge at Stearns Road in Kane County, Illinois	\$70,503,843.00	\$60,352,805.73	\$10,151,037.27	85.60%
Illinois	IL322	River walk Reconstruction, City of Chicago.	\$480,708.00	\$433,530.00	\$47,178.00	90.19%
Illinois	IL323	For Naperville Township to fund improvements to Diehl Road between Eola Road and Route 59	\$640,944.00	\$640,000.00	\$944.00	99.85%
Illinois	IL324	Reconstruct Lakeshore Drive overpass over Lawrence Avenue	\$1,201,770.00	\$882,905.32	\$318,864.68	73.47%
Illinois	IL329	Construction of the 43rd Street Bicycle Pedestrian Bridge over Lake Shore Drive, City of Chicago	\$480,708.00	\$480,000.00	\$708.00	99.85%
Illinois	IL332	Construction of part of a 230 mile corridor U.S. 67 near Jerseyville and Carrolton, Illinois.	\$1,362,006.00	\$1,223,864.00	\$138,142.00	89.86%
Illinois	IL341	Millburn By-Pass (US Route 45 at Gross Lake Road/ Millburn Road), Lake County	\$2,083,068.00	\$1,134,779.00	\$948,289.00	54.48%
Illinois	IL342	Construct I-80, Ridgeland Ave. Improvements, Tinley Park	\$801,180.00	\$156,883.00	\$644,297.00	19.58%
Illinois	IL345	The extension of MacArthur Blvd. from Wabash to Iron Bridge Road. Springfield	\$1,201,770.00	\$830,114.00	\$371,656.00	69.07%
Illinois	IL349	Resurface Elston Avenue from Milwaukee to Pulaski, Chicago.	\$1,602,360.00	\$1,599,313.11	\$3,046.89	99.81%
Illinois	IL353	Pre-construction and construction activities on U.S. 45/LaGrange Road from 131st Street to 179th Street	\$801,180.00	\$800,000.00	\$1,180.00	99.85%
Illinois	IL358	Pioneer Parkway upgrade in Peoria--Extension from Allen Road to Route 91	\$1,602,360.00	\$519,290.20	\$1,083,069.80	32.41%
Illinois	IL361	Construct Illinois Route 336 from Macomb to Peoria.	\$1,602,360.00	\$800,000.00	\$802,360.00	49.93%
Illinois	IL365	U.S. 67 west of Jacksonville, IL Bypass to east of IL 100	\$1,602,360.00	\$1,602,089.00	\$271.00	99.98%
Illinois	IL367	Widen Annie Glidden Road to five lanes with intersection improvements. DeKalb, IL	\$6,409,440.00	\$6,400,000.00	\$9,440.00	99.85%
Illinois	IL372	Construction of a traffic circle to reduce traffic congestion, Museum Campus Chicago.	\$1,602,360.00	\$1,439,840.00	\$162,520.00	89.86%
Illinois	IL379	For the Village of Woodridge to resurface Internationale Parkway	\$86,527.20	\$86,400.00	\$127.20	99.85%

*Note: The amounts authorized in legislation may differ from the actual allocated amounts due to additional RABA funds, rescissions, adjustments due to obligation limitation, transfers, and other adjustments.




ALLOCATED EARMARK PROJECTS STATUS FOR FUNDS AVAILABLE IN FMIS

Demo by STATE or TERRITORY MORE THAN 10% OBLIGATED, As of October 1, 2020

EARMARK PROJECTS MUST BE FINAL VOUCHERED AND CLOSED

State or Territory	Demo ID	Demo Description	Allocated Amount*	Obligated Amount	Unobligated Balance	% Obligated
Illinois	IL380	Interstate 41 and Route 176 Interchange replacement.	\$600,885.00	\$600,000.00	\$885.00	99.85%
Illinois	IL396	I-57 and I-294 Interchange.	\$2,403,540.00	\$2,159,760.00	\$243,780.00	89.86%
Illinois	IL398	Construct connector road between Collinsville Rd. to IL 3/North 1st St, St. Clair County	\$4,807,080.00	\$4,159,122.00	\$647,958.00	86.52%
Illinois	IL401	Construction of a new roadway and grade separation of the UP West Line east of Elburn.	\$7,611,210.00	\$6,839,240.00	\$771,970.00	89.86%
Illinois	IL402	Allow IDOT to proceed with engineering and construction of Airport-Lockport Rd. and Illinois Route 126 interchanges on I-55	\$1,602,360.00	\$1,439,839.31	\$162,520.69	89.86%
Illinois	IL405	Irving Park Bridge over the Chicago River.	\$3,204,720.00	\$2,879,681.00	\$325,039.00	89.86%
Illinois	IL416	City of Springfield, IL for improvements to Cockrell Lane	\$763,181.88	\$545,326.00	\$217,855.88	71.45%
Illinois	IL418	Construct Roadway from Mississippi River Barge Dock to IL Rt. 3-IL Rt. 157, Cahokia	\$1,602,360.00	\$1,305,502.99	\$296,857.01	81.47%
Illinois	IL419	Construction of highway approaches to the Sullivan Road bridge in Aurora, IL.	\$1,281,888.00	\$1,151,872.00	\$130,016.00	89.86%
Illinois	IL420	Engineering and construction of 15.1 mile Alliance trail between Lock 14 in LaSalle and Lock 2 in Bureau Junction.	\$801,180.00	\$271,015.87	\$530,164.13	33.83%
Illinois	IL422	Construction of Eldamain Road over the Fox River.	\$4,005,900.00	\$3,942,536.62	\$63,363.38	98.42%
Illinois	IL425	Undertake Traffic Mitigation and Circulation Enhancements on 57th and Lake Shore Drive Lakeshore Drive and parking facility/entrance improvements serving the Museum of Science and Industry, Chicago.	\$1,602,360.00	\$1,538,767.42	\$63,592.58	96.03%
Illinois	IL429	Construct bike/pedestrian paths, Chicago	\$2,483,658.00	\$2,246,702.98	\$236,955.02	90.46%
Illinois	IL438	Construct Rt. 3 Loop Hog Hollow Road to Monsanto Road, St. Clair County	\$600,885.00	\$600,000.00	\$885.00	99.85%
Illinois	IL447	Construction of 11th Street Extension, Springfield	\$6,008,850.00	\$6,000,000.00	\$8,850.00	99.85%
Illinois	IL448	Construction of Capital Avenue Project, 7th--11th Streets, Springfield	\$4,005,900.00	\$3,971,071.84	\$34,828.16	99.13%
Illinois	IL449	Design, land acquisition, and construction of West State St. (US Business 20) from Meridian Rd. to Rockton Ave. in Rockford	\$5,007,375.00	\$5,000,000.00	\$7,375.00	99.85%
Illinois	IL450	To conduct study of U.S. 67 bridge over Illinois River, Beardstown.	\$4,005,900.00	\$4,000,000.00	\$5,900.00	99.85%
Illinois	IL458	Construction of IL Route 31--Algonquin Bypass to Rakow Road	\$3,004,425.00	\$2,789,249.49	\$215,175.51	92.84%
Illinois	IL460	Bourbonnais road improvements, Bourbonnais.	\$1,502,213.00	\$1,376,692.76	\$125,520.24	91.64%
Illinois	IL461	Bayview Bridge improvements, Adams County	\$250,369.00	\$246,542.41	\$3,826.59	98.47%
Illinois	IL467	Construct extension of Route 3 from Loop Hog Hollow Road to Monsanto Road, Cahokia/Sauget	\$1,502,213.00	\$1,500,000.00	\$2,213.00	99.85%
Illinois	IL468	Engineering, Preconstruction and Construction of North- South Wacker Drive, Chicago.	\$10,014,750.00	\$8,177,007.19	\$1,837,742.81	81.65%
Illinois	IL480	Preconstruction and construction, East New York Street, Aurora.	\$3,004,425.00	\$2,999,999.58	\$4,425.42	99.85%
Illinois	IL488	Preconstruction and construction activities on U.S. 34 from Monmouth to Plano.	\$5,007,375.00	\$4,992,289.85	\$15,085.15	99.70%
Illinois	IL490	Pioneer Parkway improvements, Peoria	\$1,001,475.00	\$450,807.00	\$550,668.00	45.01%
Illinois	IL493	Improvements to County Highway One, Calhoun County	\$1,001,475.00	\$992,108.69	\$9,366.31	99.06%
Illinois	IL502	Bayview Bridge improvements in Adams County.	\$250,369.00	\$213,591.54	\$36,777.46	85.31%
Illinois	IL509	The extension of MacArthur Boulevard from Wabash to Iron Bridge Road in Springfield.	\$2,002,950.00	\$1,799,799.67	\$203,150.33	89.86%
Illinois	IL512	Improvements to Cockrell Lane in the City of Springfield.	\$1,201,770.00	\$1,185,799.00	\$15,971.00	98.67%

*Note: The amounts authorized in legislation may differ from the actual allocated amounts due to additional RABA funds, rescissions, adjustments due to obligation limitation, transfers, and other adjustments.



ALLOCATED EARMARK PROJECTS STATUS FOR FUNDS AVAILABLE IN FMIS

Demo by STATE or TERRITORY MORE THAN 10% OBLIGATED, As of October 1, 2020

EARMARK PROJECTS MUST BE FINAL VOUCHERED AND CLOSED

State or Territory	Demo ID	Demo Description	Allocated Amount*	Obligated Amount	Unobligated Balance	% Obligated
Illinois	IL513	Construct extension of Route 3 from Loop Hog Hollow Road to Monsanto Road in Cahokia/Sauget	\$500,738.00	\$494,611.00	\$6,127.00	98.78%
Illinois	IL514	Preconstruction and construction activities of U.S. 51 between Decatur and Vandalia	\$7,517,560.00	\$5,627,617.46	\$1,889,942.54	74.86%
Illinois	IL515	Preconstruction and construction of North-South Wacker Drive in Chicago	\$15,035,121.00	\$14,920,000.00	\$115,121.00	99.23%
Illinois	IL518	Conduct study of U.S. 67 bridge over Illinois River in Beardstown	\$2,004,683.00	\$2,000,000.00	\$4,683.00	99.77%
Illinois	IL522	Continue expansion of IL 336 in Macomb-Peoria	\$2,004,683.00	\$1,873,348.00	\$131,335.00	93.45%
Illinois	IL525	CREATE	\$90,588,897.00	\$88,410,775.68	\$2,178,121.32	97.60%
Illinois	IL527	CONSTRUCTION OF THE U.S. I-80 TO I-88 NORTH-SOUTH CONNECTOR IN ILLINOIS	\$137,695,122.00	\$98,773,902.47	\$38,921,219.53	71.73%
Illinois	IL554	Jack Dame Road Extension, City of Rochelle, IL	\$245,000.00	\$225,353.30	\$19,646.70	91.98%
Illinois	IL555	Lincoln/Belmont/Ashland Streetscape Project, Chicago, IL	\$1,225,000.00	\$1,141,807.00	\$83,193.00	93.21%
Illinois	IL559	Oak Ridge Cemetery, Springfield, IL	\$245,000.00	\$244,971.07	\$28.93	99.99%
Illinois	IL561	River Tech Boulevard Road Construction, Moline, IL	\$1,176,000.00	\$965,923.76	\$210,076.24	82.14%
Illinois	IL566	U.S. Rt 40 Water St. to Evergreen Ave, Teutopolis, IL	\$392,000.00	\$240,494.00	\$151,506.00	61.35%
Illinois	IL571	Village of Franklin Park Street Rehabilitation, IL	\$950,000.00	\$755,433.00	\$194,567.00	79.52%
Illinois	IL573	Edwards County Bone Gap Road, IL	\$399,932.00	\$60,000.00	\$339,932.00	15.00%
Illinois	IL575	Jerome and Mousette Lanes, Cahokia, IL	\$299,949.00	\$299,924.50	\$24.50	99.99%
Illinois Total			\$632,408,463.99	\$536,010,810.84	\$96,397,653.15	

*Note: The amounts authorized in legislation may differ from the actual allocated amounts due to additional RABA funds, rescissions, adjustments due to obligation limitation, transfers, and other adjustments.



ALLOCATED EARMARK PROJECTS STATUS FOR FUNDS AVAILABLE IN FMIS

Demo by STATE or TERRITORY MORE THAN 10% OBLIGATED, As of October 1, 2020

EARMARK PROJECTS MUST BE FINAL VOUCHERED AND CLOSED

State or Territory	Demo ID	Demo Description	Allocated Amount*	Obligated Amount	Unobligated Balance	% Obligated
Indiana	IN002	Lafayette: Railroad-Highway Demo Project	\$22,603,442.00	\$20,727,249.91	\$1,876,192.09	91.70%
Indiana	IN006	Construct Hoosier Heartland from Lafayette to Ft. Wayne along SR-25 & US-24	\$19,220,615.00	\$18,981,681.43	\$238,933.57	98.76%
Indiana	IN007	PE Demo - US-12 Relocation - E. Chicago Marina, (IN)	\$1,025,100.00	\$919,283.48	\$105,816.52	89.68%
Indiana	IN015	Hobart, Lake Station & New Chicago: various improvements to Ridge Road	\$3,382,828.00	\$3,100,427.95	\$282,400.05	91.65%
Indiana	IN016	Merrillville: Construction of four lane road and overpass. Funds transferred from IN012	\$4,536,065.00	\$4,157,391.96	\$378,673.04	91.65%
Indiana	IN017	Gary: Extension of US 12/20 to Lake Michigan	\$7,688,247.00	\$7,351,963.03	\$336,283.97	95.63%
Indiana	IN023	Six points road interchange at I-70	\$15,338,050.00	\$13,458,420.01	\$1,879,629.99	87.75%
Indiana	IN026	Widen 116th Street in Carmel	\$1,476,143.00	\$1,463,112.82	\$13,030.18	99.12%
Indiana	IN027	Safety improvements to McKinley and Riverside Avenues in Muncie	\$6,996,304.00	\$6,275,292.01	\$721,011.99	89.69%
Indiana	IN028	Upgrade 4 warning devices on north/south rail line from Terre Haute to Evansville	\$307,531.00	\$137,182.40	\$170,348.60	44.61%
Indiana	IN030	Extend East 56th Street in Lawrence	\$4,997,360.00	\$4,620,760.42	\$376,599.58	92.46%
Indiana	IN031	Reconstruct US Rt. 231 between junction of State Road 66 to Dubois Co. line	\$615,059.00	\$563,713.58	\$51,345.42	91.65%
Indiana	IN032	Upgrade 14 warning devices on east/west rail line from Gary to Auburn	\$1,076,354.00	\$986,499.40	\$89,854.60	91.65%
Indiana	IN034	Feasibility study of State Road 37 improvements in Noblesville, Elwood and Marion	\$461,295.00	\$422,785.81	\$38,509.19	91.65%
Indiana	IN038	Conduct railroad relocation study in Muncie	\$46,129.00	\$42,278.07	\$3,850.93	91.65%
Indiana	IN039	Upgrade Route 31 and other roads, St. Joseph and Elkhart Counties	\$4,612,948.00	\$4,193,385.65	\$419,562.35	90.90%
Indiana	IN040	Reconstruct Wheeling Avenue in Muncie	\$1,230,120.00	\$1,142,588.66	\$87,531.34	92.88%
Indiana	IN041	Remove and replace Walnut Street in Muncie	\$1,645,285.00	\$1,505,284.61	\$140,000.39	91.49%
Indiana	IN042	Install traffic signalization system in Muncie	\$691,941.00	\$634,177.40	\$57,763.60	91.65%
Indiana	IN045	Undertake safety and mobility improvements involving street and street crossings and Conrail line, Elkhart	\$1,537,649.00	\$1,409,285.36	\$128,363.64	91.65%
Indiana	IN046	Extend SR 149 between SR 130 to US Rt. 30, Valparaiso Design and construction of interchange at I-65 and 109th Avenue, Crown Point(ref. P.L. 109-059, Sec. 1703(a)(17))	\$3,075,299.00	\$1,830,650.27	\$1,244,648.73	59.53%
Indiana	IN047	Upgrade County roads in LaPorte County.	\$6,150,596.00	\$5,293,520.80	\$857,075.20	86.07%
Indiana	IN048	State Priority Projects	\$47,509,258.01	\$43,853,874.88	\$3,655,383.13	92.31%
Indiana	IN049	Ohio River Major Investment Study Project, Kentucky and Indiana, and preliminary engineering and ROW acquisition associated with project [Multi-State project with Kentucky, see KY043]	\$11,686,134.00	\$10,884,957.60	\$801,176.40	93.14%
Indiana	IN050	Reconstruct Old Merridan Corridor from Pennsylvania Avenue to Gilford Road	\$1,383,885.00	\$1,267,704.44	\$116,180.56	91.60%
Indiana	IN067	Indianapolis Stadium Drive District, Indiana	\$1,974,339.41	\$1,972,373.81	\$1,965.60	99.90%
Indiana	IN068	Monticello/White County 6th Street West Shafer Drive (Indiana)	\$800,000.00	\$782,143.47	\$17,856.53	97.77%
Indiana	IN070	U.S. 31 South Bend to Indianapolis Freeway Project (Indiana)	\$2,000,000.00	\$1,422,630.70	\$577,369.30	71.13%
Indiana	IN094	Upgrade 146th St. to I-69 Access, Hamilton County, Indiana	\$3,203,540.00	\$2,908,560.00	\$294,980.00	90.79%
Indiana	IN096	Widening road (along Gordon Road, Sixth Street, and West Shafer Drive) to 3-lane street, with sidewalk and improvements to existing bridge White County/Monticello, Indiana	\$11,536,992.00	\$10,366,849.00	\$1,170,143.00	89.86%

*Note: The amounts authorized in legislation may differ from the actual allocated amounts due to additional RABA funds, rescissions, adjustments due to obligation limitation, transfers, and other adjustments.



ALLOCATED EARMARK PROJECTS STATUS FOR FUNDS AVAILABLE IN FMIS

Demo by STATE or TERRITORY MORE THAN 10% OBLIGATED, As of October 1, 2020

EARMARK PROJECTS MUST BE FINAL VOUCHERED AND CLOSED

State or Territory	Demo ID	Demo Description	Allocated Amount*	Obligated Amount	Unobligated Balance	% Obligated
Indiana	IN097	Cyntheanne Rd. Interchange and Corridor Improvements, Town of Fishers, Indiana	\$801,180.00	\$719,921.00	\$81,259.00	89.86%
Indiana	IN099	126th Street Project, Town of Fishers, Indiana	\$1,001,475.00	\$899,899.00	\$101,576.00	89.86%
Indiana	IN101	Improve 100 South, Porter County	\$801,180.00	\$719,921.00	\$81,259.00	89.86%
Indiana	IN102	Reconstruct 45th Avenue from Colfax Street to Grant Street, Lake County	\$2,163,186.00	\$1,943,784.00	\$219,402.00	89.86%
Indiana	IN104	Widen Old Meridian Street from 2 to 4 lanes, City of Carmel, Indiana	\$901,328.00	\$809,911.00	\$91,417.00	89.86%
Indiana	IN105	Widen U.S. 31 Hamilton County, Indiana	\$801,180.00	\$719,921.00	\$81,259.00	89.86%
Indiana	IN109	Construct U.S. 231 in Spencer and Dubois Counties in Indiana	\$4,807,080.00	\$4,055,131.82	\$751,948.18	84.36%
Indiana	IN110	Widen Wheeling Avenue from Centennial to McGalliard Road in the City of Muncie, Indiana.	\$769,133.00	\$691,124.00	\$78,009.00	89.86%
Indiana	IN113	Design and construct Tanner Creek Bridge on U.S. 50, Dearborn County Indiana.	\$993,463.00	\$892,700.99	\$100,762.01	89.86%
Indiana	IN115	45th Street Improvements, Munster.	\$400,590.00	\$359,960.00	\$40,630.00	89.86%
Indiana	IN116	Redevelop and Complete the Cardinal Green-way and Starr-Gennett Area in the City of Richmond, Indiana.	\$2,403,540.00	\$2,159,760.00	\$243,780.00	89.86%
Indiana	IN119	Design and construct Indiana Ohio River Bridges Project on I-65 and 265.	\$16,023,601.00	\$12,928,950.18	\$3,094,650.82	80.69%
Indiana	IN121	Construct Hoosier Heartland Highway in Cass and Carroll County, Indiana.	\$2,403,540.00	\$2,159,760.00	\$243,780.00	89.86%
Indiana	IN124	Construction of multi-use paths, Town of Fishers, Indiana.	\$200,295.00	\$179,980.00	\$20,315.00	89.86%
Indiana	IN129	Convention Center Area Redevelopment Project includes street resurfacing, pedestrian walkway and streetscape improvements, signalization, safety enhancements, plaza and pedestrian area upgrades, and pedestrian bridges on South Street, Capitol Street, West Street, Missouri Street, and McCarty Street, Indianapolis	\$12,298,113.00	\$11,050,773.00	\$1,247,340.00	89.86%
Indiana	IN130	Construct U.S. 31 Plymouth to South Bend Freeway Project in Marshall and St. Joseph Counties, Indiana.	\$8,812,980.00	\$7,635,764.57	\$1,177,215.43	86.64%
Indiana	IN131	Construct Margaret Avenue Safety and Capacity Enhancement Project.	\$2,403,540.00	\$2,159,760.00	\$243,780.00	89.86%
Indiana	IN133	Construction of Maplecrest Rd. Extension--Allen County, Indiana.	\$8,812,980.00	\$7,919,120.00	\$893,860.00	89.86%
Indiana	IN134	Realign State Road 312, Hammond.	\$3,335,225.37	\$2,996,950.00	\$338,275.37	89.86%
Indiana	IN135	Construct I-69 Evansville to Indianapolis, Indiana	\$11,216,520.00	\$10,078,881.00	\$1,137,639.00	89.86%
Indiana	IN136	Construct service road parallel to I-69 in the City of Anderson, Indiana.	\$3,204,720.00	\$2,879,681.00	\$325,039.00	89.86%
Indiana	IN137	Reconstruct Hoosier Heartland Highway, Wabash, Huntington and Miami County Indiana segments.	\$801,180.00	\$719,921.00	\$81,259.00	89.86%
Indiana	IN140	Improve campus streets to increase pedestrian safety and ease vehicular congestion in the City of Anderson, Indiana.	\$1,602,360.00	\$1,439,839.00	\$162,521.00	89.86%
Indiana	IN143	Improve SR 9 Greenfield Corridor, Indiana.	\$400,590.00	\$359,960.00	\$40,630.00	89.86%
Indiana	IN145	SR 56 Reconstruction, Aurora, Indiana.	\$2,597,049.58	\$2,594,375.93	\$2,673.65	99.90%
Indiana	IN148	Construction of County Road 17--Elkhart, IN.	\$4,005,900.00	\$3,599,601.00	\$406,299.00	89.86%
Indiana	IN149	Construction of Star Hill Road, Clark County, Indiana.	\$1,774,614.00	\$1,594,621.75	\$179,992.25	89.86%
Indiana	IN150	Design and reconstruct residential streets in the City of Muncie, Indiana.	\$745,097.00	\$655,796.71	\$89,300.29	88.01%

*Note: The amounts authorized in legislation may differ from the actual allocated amounts due to additional RABA funds, rescissions, adjustments due to obligation limitation, transfers, and other adjustments.




ALLOCATED EARMARK PROJECTS STATUS FOR FUNDS AVAILABLE IN FMIS

Demo by STATE or TERRITORY MORE THAN 10% OBLIGATED, As of October 1, 2020

EARMARK PROJECTS MUST BE FINAL VOUCHERED AND CLOSED

State or Territory	Demo ID	Demo Description	Allocated Amount*	Obligated Amount	Unobligated Balance	% Obligated
Indiana	IN151	Reconstruct bridges at County Roads 200E and 300E in LaPorte County, Indiana	\$400,590.00	\$359,960.00	\$40,630.00	89.86%
Indiana	IN153	Downtown Road Improvements, Indianapolis	\$5,728,437.00	\$5,147,429.00	\$581,008.00	89.86%
Indiana	IN154	Upgrade 146th Street to Improve I-69 Access	\$800,885.00	\$727,136.96	\$73,748.04	90.79%
Indiana	IN156	Widening road (along Gordon Road, 6th Street, and West Shafer Drive) to three- lane street, with sidewalk and improvements to existing bridge, White County/Monticello, Indiana	\$2,884,248.00	\$2,591,697.40	\$292,550.60	89.86%
Indiana	IN157	Cyntheanne Road Interchange and corridor improvements, Town of Fishers.	\$200,295.00	\$179,978.99	\$20,316.01	89.86%
Indiana	IN160	Reconstruct 45th Avenue from Colfax Street to Grant Street, Lake County.	\$540,797.00	\$478,401.60	\$62,395.40	88.46%
Indiana	IN162	Widen Old Meridian Street from two to four lanes, City of Carmel	\$225,332.00	\$202,476.48	\$22,855.52	89.86%
Indiana	IN163	Upgrade traffic signals Phase III in the City of Muncie, Indiana.	\$128,189.00	\$115,186.73	\$13,002.27	89.86%
Indiana	IN164	Transportation improvements to 100 South, Porter County	\$200,295.00	\$179,978.99	\$20,316.01	89.86%
Indiana	IN166	Resurface and widen Shelby County, Indiana 400 North Phases IV-V.	\$200,295.00	\$179,978.99	\$20,316.01	89.86%
Indiana	IN170	Widening Wheeling Avenue from Centennial to McGailliard Road in the City of Muncie	\$192,283.00	\$172,779.65	\$19,503.35	89.86%
Indiana	IN173	Design and construct Tanner Creek Bridge on U.S. 50, Dearborn County.	\$248,366.00	\$223,174.12	\$25,191.88	89.86%
Indiana	IN175	45th Street improvements, Munster, Indiana	\$100,148.00	\$89,989.95	\$10,158.05	89.86%
Indiana	IN176	Redevelop and complete the Cardinal Greenway and Starr-Genett Area in the City of Richmond	\$600,885.00	\$468,666.90	\$132,218.10	78.00%
Indiana	IN177	Improve Intersection at Jackson Street and Morrison Road in the City of Muncie, Delaware County	\$112,165.00	\$100,788.05	\$11,376.95	89.86%
Indiana	IN179	Design and construct Indiana Ohio River Bridges Project on I-65 and 265.	\$4,005,900.00	\$3,599,579.72	\$406,320.28	89.86%
Indiana	IN181	Construct Hoosier Heartland Highway in Cass and Carroll County	\$600,885.00	\$539,936.96	\$60,948.04	89.86%
Indiana	IN185	Acquire right-of-way for and construct University Parkway from Upper Mount Vernon Road to SR 66	\$600,885.00	\$539,936.96	\$60,948.04	89.86%
Indiana	IN187	Construct U.S. 31 Kokomo Corridor Project for Kokomo and Howard County	\$200,295.00	\$179,978.99	\$20,316.01	89.86%
Indiana	IN189	Downtown road improvements, Indianapolis	\$4,506,638.00	\$4,049,527.63	\$457,110.37	89.86%
Indiana	IN190	Construct U.S. 31 Plymouth to South Bend Freeway Project in Marshall and St. Joseph Counties.	\$2,203,245.00	\$1,979,768.85	\$223,476.15	89.86%
Indiana	IN191	Construct Margaret Avenue Safety and Capacity Enhancement Project.	\$600,885.00	\$539,936.96	\$60,948.04	89.86%
Indiana	IN193	Construction of Maplecrest Road Extension, Allen County	\$2,203,245.00	\$1,979,768.85	\$223,476.15	89.86%
Indiana	IN194	Realign State Road 312, Hammond.	\$833,805.84	\$749,232.53	\$84,573.31	89.86%
Indiana	IN195	Construct I-69 Evansville to Indianapolis.	\$2,804,130.00	\$2,519,705.80	\$284,424.20	89.86%
Indiana	IN196	Construct service road parallel in the City of Anderson	\$801,180.00	\$719,915.94	\$81,264.06	89.86%
Indiana	IN197	Reconstruct Hoosier Heartland Highway, Wabash, Huntington and Miami County Indiana segments.	\$200,295.00	\$179,978.99	\$20,316.01	89.86%
Indiana	IN200	Improve campus streets to increase pedestrian safety and ease vehicular congestion in the City of Anderson	\$400,590.00	\$359,957.97	\$40,632.03	89.86%
Indiana	IN206	Reconstruct Standard Avenue, Whiting.	\$260,384.00	\$233,973.13	\$26,410.87	89.86%
Indiana	IN208	Construction of County Road 17-Elkhart	\$1,001,475.00	\$899,894.93	\$101,580.07	89.86%

*Note: The amounts authorized in legislation may differ from the actual allocated amounts due to additional RABA funds, rescissions, adjustments due to obligation limitation, transfers, and other adjustments.



ALLOCATED EARMARK PROJECTS STATUS FOR FUNDS AVAILABLE IN FMIS

Demo by STATE or TERRITORY MORE THAN 10% OBLIGATED, As of October 1, 2020

EARMARK PROJECTS MUST BE FINAL VOUCHERED AND CLOSED

State or Territory	Demo ID	Demo Description	Allocated Amount*	Obligated Amount	Unobligated Balance	% Obligated
Indiana	IN209	Construction of Star Hill Road, Clark County	\$443,653.00	\$398,653.08	\$44,999.92	89.86%
Indiana	IN210	Design and reconstruct residential streets in the City of Muncie	\$186,274.00	\$167,380.14	\$18,893.86	89.86%
Indiana	IN211	Reconstruct bridges at County Roads 200 East and 300 East in LaPorte County	\$100,148.00	\$89,989.95	\$10,158.05	89.86%
Indiana	IN212	Reconstruct McClung Road from State Road 39 to Park Street in LaPorte.	\$150,221.00	\$134,984.01	\$15,236.99	89.86%
Indiana	IN214	Maintain full funding of TEA-LU HPPs as necessary, with balance for other eligible INDOT projects.	\$20,292,889.00	\$19,810,450.87	\$482,438.13	97.62%
Indiana	IN216	Downtown Indianapolis road improvements, transportation enhancements, streetscaping, bicycle paths and pedestrian walkways	\$6,008,850.00	\$5,399,369.58	\$609,480.42	89.86%
Indiana	IN219	Replace the Clinton Street Bridge spanning St. Mary's River in downtown Fort Wayne	\$4,005,900.00	\$3,599,579.72	\$406,320.28	89.86%
Indiana	IN221	Construct and Improve ISR 62 (Lloyd Expressway) in Evansville	\$4,005,900.00	\$3,558,716.04	\$447,183.96	88.84%
Indiana	IN223	Improvements to existing roadway/railroad crossings, City of Vincennes, Indiana	\$5,011,707.00	\$4,214,540.29	\$797,166.71	84.09%
Indiana	IN226	Improvements to State Road 312, Hammond	\$10,023,414.00	\$9,058,890.00	\$964,524.00	90.38%
Indiana	IN249	EAST CHICAGO RECONSTRUCTION, EAST CHICAGO, INDIANA	\$5,000,000.00	\$4,523,816.84	\$476,183.16	90.48%
Indiana	IN256	Improvements to Central Avenue, City of Portage, IN	\$475,000.00	\$418,915.00	\$56,085.00	88.19%
Indiana	IN260	North Street Improvements, Crown Point, IN	\$899,846.00	\$896,078.63	\$3,767.37	99.58%
Indiana	IN263	Sixth Street Corridor, White County, IN	\$399,932.00	\$374,126.65	\$25,805.35	93.55%
Indiana Total			\$376,080,930.21	\$340,536,006.70	\$35,544,923.51	

*Note: The amounts authorized in legislation may differ from the actual allocated amounts due to additional RABA funds, rescissions, adjustments due to obligation limitation, transfers, and other adjustments.




ALLOCATED EARMARK PROJECTS STATUS FOR FUNDS AVAILABLE IN FMIS

Demo by STATE or TERRITORY MORE THAN 10% OBLIGATED, As of October 1, 2020

EARMARK PROJECTS MUST BE FINAL VOUCHERED AND CLOSED

State or Territory	Demo ID	Demo Description	Allocated Amount*	Obligated Amount	Unobligated Balance	% Obligated
Iowa	IA001	PAGE COUNTY- RECONSTRUCT SR-2	\$2,692,574.00	\$2,692,572.52	\$1.48	100.00%
Iowa	IA005	Des Moines Inner Loop Demo (IA)	\$12,301,193.00	\$11,225,955.76	\$1,075,237.24	91.26%
Iowa	IA019	Reconstruct US Highway 218 between 7th and 20th Streets incl center turn lane from Hubenthal Place to Carbide Lane, Keokuk	\$2,562,749.00	\$2,345,428.00	\$217,321.00	91.52%
Iowa	IA020	Reconstruct I-235 and improve the interchange for access to the MLKing Parkway	\$5,304,889.00	\$4,887,133.24	\$417,755.76	92.13%
Iowa	IA021	Improve IA-60 Corridor from LeMar to MN State line	\$6,765,657.00	\$6,728,252.01	\$37,404.99	99.45%
Iowa	IA022	Conduct study of Port of Des Moines, Des Moines	\$76,882.00	\$70,363.00	\$6,519.00	91.52%
Iowa	IA024	Design, right-of-way and construction of the Avenue G viaduct and related roadway in Council Bluffs	\$11,788,644.00	\$10,788,968.00	\$999,676.00	91.52%
Iowa	IA025	Extend NW 86th Street from NW 70th Street to Beaver Drive in Polk County	\$5,381,772.00	\$4,925,399.00	\$456,373.00	91.52%
Iowa	IA026	Construct I-29 airport interchange overpass in Sioux City	\$6,304,361.00	\$6,148,641.68	\$155,719.32	97.53%
Iowa	IA027	Construct overpass to eliminate railroad crossing in Burlington	\$3,562,220.00	\$3,260,143.42	\$302,076.58	91.52%
Iowa	IA028	Design and construction of native roadside vegetation enhancement center at U.N.I. in Cedar Falls	\$779,075.00	\$705,590.48	\$73,484.52	90.57%
Iowa	IA066	Access and transportation enhancements to access Lake Belva Deer, Sigourney	\$1,602,360.00	\$1,439,840.00	\$162,520.00	89.86%
Iowa	IA068	Construction of 100th St. interchange on I-35/I-80, Urbandale	\$801,180.00	\$719,921.00	\$81,259.00	89.86%
Iowa	IA069	Central IA Trail Loop, bicycle and pedestrian, Ankeny to Woodward section	\$801,180.00	\$719,921.00	\$81,259.00	89.86%
Iowa	IA071	Construct I-74 Bridge in Bettendorf, IA	\$1,201,770.00	\$976,161.80	\$225,608.20	81.23%
Iowa	IA072	Widening University Blvd., Clive	\$801,180.00	\$719,921.00	\$81,259.00	89.86%
Iowa	IA073	Reconstruction of NW Madrid Drive, Polk Co	\$801,180.00	\$719,921.00	\$81,259.00	89.86%
Iowa	IA074	U.S. 34 Missouri River bridge relocation and replacement	\$2,002,950.00	\$1,799,800.00	\$203,150.00	89.86%
Iowa	IA075	Widening and Reconstruction, I-235, Des Moines	\$8,732,863.00	\$7,847,129.00	\$885,734.00	89.86%
Iowa	IA076	Iowa City, IA Construction of arterial extension project connecting Coralville to west and south Iowa City	\$2,002,950.00	\$1,799,800.00	\$203,150.00	89.86%
Iowa	IA077	Widening of Hwy 44, Grimes	\$801,180.00	\$719,921.00	\$81,259.00	89.86%
Iowa	IA078	NW 70th Ave. reconstruction, Johnston	\$4,005,900.00	\$3,599,601.00	\$406,299.00	89.86%
Iowa	IA079	U.S. 63 improvement near New Hampton, Iowa	\$6,970,267.00	\$6,263,306.00	\$706,961.00	89.86%
Iowa	IA080	Construct SE Connector/ Martin Luther King, Jr., Pkwy, Des Moines	\$7,210,620.00	\$6,479,280.00	\$731,340.00	89.86%
Iowa	IA081	Coralville, IA Implementation of final phase of Safety Improvements Project from 12th Ave. to 22nd Ave.	\$1,602,360.00	\$1,439,840.00	\$162,520.00	89.86%
Iowa	IA082	Construct IA-32 Arterial from U.S. 20 in Dubuque Co, IA to U.S. 61 and U.S. 151	\$15,222,421.00	\$13,678,482.00	\$1,543,939.00	89.86%
Iowa	IA083	Muscatine, IA Construction of 4.2 mile multipurpose trail from Musser Park to Weggens Road	\$400,590.00	\$359,960.00	\$40,630.00	89.86%
Iowa	IA085	Upgrade U.S. 30 Liberty Square in City of Clinton, Iowa	\$7,611,210.00	\$6,839,240.00	\$771,970.00	89.86%
Iowa	IA086	Reconstruction of NE 56th St, eastern Polk Co.	\$801,180.00	\$719,921.00	\$81,259.00	89.86%
Iowa	IA087	Sioux City, Iowa Hoeven Corridor--Outer Drive Project.	\$1,602,360.00	\$1,439,840.00	\$162,520.00	89.86%
Iowa	IA088	Fort Madison, IA Construction of U.S. 61 bypass around Fort Madison to create a safer and faster route	\$2,724,012.00	\$2,447,728.00	\$276,284.00	89.86%
Iowa	IA089	City of Council Bluffs and Pottawattamie county East Beltway Roadway and Connectors Project	\$1,201,770.00	\$996,642.30	\$205,127.70	82.93%

*Note: The amounts authorized in legislation may differ from the actual allocated amounts due to additional RABA funds, rescissions, adjustments due to obligation limitation, transfers, and other adjustments.




ALLOCATED EARMARK PROJECTS STATUS FOR FUNDS AVAILABLE IN FMIS

Demo by STATE or TERRITORY MORE THAN 10% OBLIGATED, As of October 1, 2020

EARMARK PROJECTS MUST BE FINAL VOUCHERED AND CLOSED

State or Territory	Demo ID	Demo Description	Allocated Amount*	Obligated Amount	Unobligated Balance	% Obligated
Iowa	IA090	Construction of a Four Lane U.S. Highway 20 between Merville in Woodbury County, through Ida County and Sac County to U.S. 71 at Early, IA	\$8,011,800.00	\$6,926,502.70	\$1,085,297.30	86.45%
Iowa	IA091	U.S. 20 relocated, Webster, Sac and Calhoun Counties, Iowa	\$2,403,540.00	\$2,159,760.00	\$243,780.00	89.86%
Iowa	IA092	Phase III of Main St. project, Amana	\$801,180.00	\$719,921.00	\$81,259.00	89.86%
Iowa	IA093	Improvements at the IA 146 and I-80 interchange, Grinnell	\$801,180.00	\$719,921.00	\$81,259.00	89.86%
Iowa	IA094	Construct SW Connector, West Des Moines.	\$1,602,360.00	\$1,439,840.00	\$162,520.00	89.86%
Iowa	IA095	U.S. 30 reconstruction, near Tama.	\$3,204,720.00	\$2,879,681.00	\$325,039.00	89.86%
Iowa	IA098	I-35 interchange improvements, Ankeny	\$4,005,900.00	\$3,599,601.00	\$406,299.00	89.86%
Iowa	IA100	U.S. 30 widening, reconstruction in Story and Marshall Counties, Iowa	\$1,842,714.00	\$1,655,817.00	\$186,897.00	89.86%
Iowa	IA101	Construct Principal Riverwalk, Des Moines.	\$4,005,900.00	\$3,599,601.00	\$406,299.00	89.86%
Iowa	IA102	Transportation improvements to U.S. 20, 4-lane in Webster, Sac, Calhoun, and Webster Counties	\$11,016,226.00	\$9,898,901.04	\$1,117,324.96	89.86%
Iowa	IA103	Transportation improvements to U.S. 30, 4-lane in Marshall, Story, and Boone Counties	\$12,017,701.00	\$10,798,801.02	\$1,218,899.98	89.86%
Iowa	IA104	Transportation improvements to U.S. 34 Missouri River Bridge and Corridor, Mills County.	\$12,017,701.00	\$10,798,801.03	\$1,218,899.97	89.86%
Iowa	IA105	Transportation improvements to I-74, including Mississippi River preliminary work, in Scott County, Iowa	\$6,008,850.00	\$5,399,400.06	\$609,449.94	89.86%
Iowa	IA106	U.S. 63 improvements, Chickasaw, Bremer, and Black Hawk Counties,	\$5,007,375.00	\$4,499,500.04	\$507,874.96	89.86%
Iowa	IA108	City of Council Bluffs and Pottawattamie County East Beltway Roadway and Connectors Project	\$6,008,850.00	\$4,238,354.69	\$1,770,495.31	70.54%
Iowa	IA109	Transportation improvements to U.S. 30 "Liberty Square", Clinton.	\$6,008,850.00	\$5,399,400.06	\$609,449.94	89.86%
Iowa	IA111	Improvement to Alice's Road/105th Street Corridor including bridge, interchange, roadway and right-of-way and enhancements	\$3,004,425.00	\$2,699,700.04	\$304,724.96	89.86%
Iowa	IA112	Transportation improvements to U.S. 61 Bypass, Fort Madison.	\$2,002,950.00	\$1,799,800.01	\$203,149.99	89.86%
Iowa	IA113	Transportation improvements to U.S. 61 and Hershey Avenue Interchange, Muscatine.	\$2,002,950.00	\$1,799,800.01	\$203,149.99	89.86%
Iowa	IA114	Transportation improvements to U.S. 63, Waterloo	\$3,004,425.00	\$2,699,700.04	\$304,724.96	89.86%
Iowa	IA115	Transportation improvements to Grand Avenue, Ames.	\$4,005,900.00	\$3,599,600.07	\$406,299.93	89.86%
Iowa	IA116	Transportation improvements to SE Connector/Martin Luther King, Jr., Parkway, Des Moines	\$3,004,425.00	\$2,699,700.04	\$304,724.96	89.86%
Iowa	IA117	Transportation improvements to Highland Acres Road, Marshalltown	\$3,004,425.00	\$2,699,700.04	\$304,724.96	89.86%
Iowa	IA118	Transportation improvements to 65th/67th Street, Davenport.	\$2,002,950.00	\$1,799,800.02	\$203,149.98	89.86%
Iowa	IA119	Transportation improvements to Highway 4 underpass in Jefferson.	\$1,001,475.00	\$899,900.02	\$101,574.98	89.86%
Iowa	IA120	Transportation improvements to I-235 reconstruction, Des Moines	\$1,001,475.00	\$899,900.02	\$101,574.98	89.86%
Iowa	IA121	Transportation improvements to Lake Belva Deer Transportation Project, Sigourney.	\$2,002,950.00	\$1,799,800.01	\$203,149.99	89.86%
Iowa	IA122	Construct SE Connector/ Martin Luther King, Jr., Pkwy, Des Moines	\$5,007,375.00	\$4,499,500.04	\$507,874.96	89.86%
Iowa	IA123	I-35 interchange improvements, Ankeny	\$2,002,950.00	\$1,799,800.01	\$203,149.99	89.86%
Iowa	IA124	City of Council Bluffs and Pottawattamie County East Beltway Roadway and Connectors Project	\$3,004,425.00	\$2,699,700.04	\$304,724.96	89.86%
Iowa	IA125	Trail Planning in the Des Moines MPO area.	\$100,148.00	\$89,990.45	\$10,157.55	89.86%

*Note: The amounts authorized in legislation may differ from the actual allocated amounts due to additional RABA funds, rescissions, adjustments due to obligation limitation, transfers, and other adjustments.




ALLOCATED EARMARK PROJECTS STATUS FOR FUNDS AVAILABLE IN FMIS

Demo by STATE or TERRITORY MORE THAN 10% OBLIGATED, As of October 1, 2020

EARMARK PROJECTS MUST BE FINAL VOUCHERED AND CLOSED

State or Territory	Demo ID	Demo Description	Allocated Amount*	Obligated Amount	Unobligated Balance	% Obligated
Iowa	IA126	Highway 63 in Waterloo, Iowa improvements.	\$3,004,425.00	\$2,699,700.04	\$304,724.96	89.86%
Iowa	IA127	Cedar Falls recreational trails including Highway 58 intersection.	\$2,002,950.00	\$1,799,800.01	\$203,149.99	89.86%
Iowa	IA129	Design and construct trails, Carlisle to Des Moines	\$650,959.00	\$584,935.23	\$66,023.77	89.86%
Iowa	IA130	Improve Great Western Trail, Warren County	\$25,037.00	\$22,497.61	\$2,539.39	89.86%
Iowa	IA131	Highway 61 improvements, Muscatine.	\$1,502,213.00	\$1,349,850.47	\$152,362.53	89.86%
Iowa	IA132	Improve, construct, and land acquisition, Central Iowa Loop Trail, Ankeny to Woodward including the Des Moines River High Bridge	\$3,004,425.00	\$2,699,700.04	\$304,724.96	89.86%
Iowa	IA133	Collins Road Improvements, Cedar Rapids	\$2,002,950.00	\$1,799,800.01	\$203,149.99	89.86%
Iowa	IA134	I-74 improvements in Scott County Iowa including Mississippi River bridge design	\$2,002,950.00	\$1,799,800.01	\$203,149.99	89.86%
Iowa	IA135	Access and transportation enhancements to access Lake Belva Deer, Sigourney	\$400,590.00	\$359,960.00	\$40,630.00	89.86%
Iowa	IA136	Widening of Hwy 44, Grimes.	\$200,295.00	\$179,980.00	\$20,315.00	89.86%
Iowa	IA137	Highway 92 improvements including Design in Warren County	\$200,295.00	\$179,980.00	\$20,315.00	89.86%
Iowa	IA138	Construction of approaches and viaduct on Edgewood Rd. SW over the UP Railroad, Prairie Creek, and the CRANDIC railroad	\$1,502,213.00	\$1,349,850.47	\$152,362.53	89.86%
Iowa	IA139	NW 70th Ave. reconstruction, Johnston	\$1,001,475.00	\$899,900.02	\$101,574.98	89.86%
Iowa	IA141	U.S. 34 Missouri River bridge relocation and replacement.	\$1,427,102.00	\$1,282,357.65	\$144,744.35	89.86%
Iowa	IA146	Loess Hills Scenic Byways/Resource Protection, Western Iowa	\$330,773.00	\$299,025.80	\$31,747.20	90.40%
Iowa	IA148	Great River Road National Scenic Byway, Mud Lake Road, Dubuque County	\$601,405.00	\$398,630.76	\$202,774.24	66.28%
Iowa	IA149	Great River Road National Scenic Byway, Renovating Old Fort Madison	\$37,532.61	\$33,929.99	\$3,602.62	90.40%
Iowa	IA150	Great River Road National Scenic Byway, Louisa County	\$1,703,980.00	\$1,540,436.00	\$163,544.00	90.40%
Iowa	IA151	Great River Road National Scenic Byway, Montrose	\$73,672.00	\$66,601.06	\$7,070.94	90.40%
Iowa	IA152	Wapsi-Great Western Trail System, Mitchell and Howard Counties	\$2,305,385.00	\$2,084,119.00	\$221,266.00	90.40%
Iowa	IA154	Recreation Trail, Comanche to Clinton	\$2,104,917.00	\$1,902,892.00	\$202,025.00	90.40%
Iowa	IA155	Mississippi River Trail, Heritage Trail, Dubuque County	\$1,683,934.00	\$1,522,313.80	\$161,620.20	90.40%
Iowa	IA156	Mississippi River Trail, Bridge at Credit Island, Davenport	\$2,004,683.00	\$1,812,278.00	\$192,405.00	90.40%
Iowa	IA158	American Discovery Trail, Hoover Nature Trail connect to Ely	\$200,468.00	\$181,228.00	\$19,240.00	90.40%
Iowa	IA161	19th Avenue North Connector, Clinton	\$1,503,512.00	\$1,341,847.84	\$161,664.16	89.25%
Iowa	IA164	Collins Road, Cedar Rapids	\$6,014,049.00	\$5,436,834.00	\$577,215.00	90.40%
Iowa	IA165	I-80/Middle Road Interchange Justification Report with Environmental Assessment, Bettendorf	\$501,171.00	\$453,070.00	\$48,101.00	90.40%
Iowa	IA166	Highway K-35, Woodbury County	\$1,002,341.00	\$906,139.00	\$96,202.00	90.40%
Iowa	IA167	National Transportation Heroes Center and Regional Transportation Archival, Research, and Library Center, Grinnell	\$3,608,429.00	\$3,262,100.00	\$346,329.00	90.40%
Iowa	IA168	Highway 4 Underpass, Jefferson	\$3,007,024.00	\$2,718,417.00	\$288,607.00	90.40%
Iowa	IA169	IA 92 Project, Indianola	\$2,004,683.00	\$1,812,278.00	\$192,405.00	90.40%
Iowa	IA171	Lincoln Highway Rehabilitation and Restoration Project, Woodbine	\$204,348.26	\$184,735.20	\$19,613.06	90.40%
Iowa	IA172	IA 57/West 1st Street Reconstruction, Cedar Falls	\$3,007,024.00	\$2,718,417.00	\$288,607.00	90.40%
Iowa	IA173	Scotch Ridge Project, Carlisle	\$2,026,734.00	\$1,800,853.82	\$225,880.18	88.85%
Iowa	IA174	U.S. 63 Improvements, Chickasaw, Bremer, and Black Hawk Counties (HP: 858)	\$1,489,664.13	\$1,346,689.70	\$142,974.43	90.40%
Iowa	IA176	Construction of 100th Street Interchange on I-35/80, Urbandale (HP: 86)	\$220,515.00	\$199,350.20	\$21,164.80	90.40%

*Note: The amounts authorized in legislation may differ from the actual allocated amounts due to additional RABA funds, rescissions, adjustments due to obligation limitation, transfers, and other adjustments.




ALLOCATED EARMARK PROJECTS STATUS FOR FUNDS AVAILABLE IN FMIS

Demo by STATE or TERRITORY MORE THAN 10% OBLIGATED, As of October 1, 2020

EARMARK PROJECTS MUST BE FINAL VOUCHERED AND CLOSED

State or Territory	Demo ID	Demo Description	Allocated Amount*	Obligated Amount	Unobligated Balance	% Obligated
Iowa	IA177	Central Iowa Trail Loop, Ankeny to Woodward (HP: 146)	\$721,686.00	\$652,420.20	\$69,265.80	90.40%
Iowa	IA179	Widening University Boulevard, Clive (HP: 275)	\$220,515.00	\$199,350.20	\$21,164.80	90.40%
Iowa	IA180	Reconstruction of NW Madrid Drive, Polk County (HP: 396)	\$220,515.00	\$199,350.20	\$21,164.80	90.40%
Iowa	IA181	Widening of Highway 44, Grimes (HP: 834)	\$2,024,730.00	\$1,830,401.20	\$194,328.80	90.40%
Iowa	IA182	NW 70th Avenue Reconstruction, Johnston (HP: 848)	\$2,104,917.00	\$1,902,892.00	\$202,025.00	90.40%
Iowa	IA183	U.S. 6 Final Phase of Safety Improvements, Coralville (HP: 1098)	\$441,030.00	\$398,701.40	\$42,328.60	90.40%
Iowa	IA184	Construct SW Arterial from U.S. 20 to U.S. 61 and 151, Dubuque (HP: 1145)	\$4,189,787.00	\$3,787,659.65	\$402,127.35	90.40%
Iowa	IA185	Construct Trail from Musser Park to Weggens Road, Muscatine (HP: 1243)	\$110,258.00	\$99,675.60	\$10,582.40	90.40%
Iowa	IA187	Reconstruction of NE 56th Street, Eastern Polk County (HP: 1540)	\$220,515.00	\$199,350.20	\$21,164.80	90.40%
Iowa	IA189	Phase III of Main Street Project, Amana (HP: 1791)	\$220,515.00	\$199,350.20	\$21,164.80	90.40%
Iowa	IA190	Improvements at IA 146 and I-80 Interchange, Grinnell (HP: 2182)	\$220,515.00	\$199,350.20	\$21,164.80	90.40%
Iowa	IA191	Construct SW Connector, West Des Moines (HP: 2248)	\$3,448,054.00	\$3,117,117.40	\$330,936.60	90.40%
Iowa	IA192	Design, right-of-way acquisition, and construction of the SW Arterial and connections to U.S. 20, Dubuque County	\$5,512,878.00	\$4,983,765.00	\$529,113.00	90.40%
Iowa	IA193	I-35 Interchange Improvements, Ankeny (HP: 2837)	\$1,102,576.00	\$996,753.00	\$105,823.00	90.40%
Iowa	IA195	Construct Principal Riverwalk, Des Moines (HP: 3298)	\$1,102,576.00	\$996,753.00	\$105,823.00	90.40%
Iowa	IA196	Design, rehabilitation and construction of Clear Creek Greenway and associated trails in Johnson County	\$801,873.00	\$724,911.00	\$76,962.00	90.40%
Iowa	IA197	Design and construction of Central IA Trail Loop from Ankeny to Woodward	\$1,002,341.00	\$906,139.00	\$96,202.00	90.40%
Iowa	IA198	Design, ROW and construction of Ely Connector Trail in Linn County	\$400,937.00	\$362,456.00	\$38,481.00	90.40%
Iowa	IA199	Reconstruction of rail line from Oelwein to DeWar	\$1,002,341.00	\$906,139.00	\$96,202.00	90.40%
Iowa	IA200	Improvements and rehabilitation to rail and bridges on the Appanoose County Community Railroad	\$1,002,341.00	\$906,139.00	\$96,202.00	90.40%
Iowa	IA201	ROW and construction of Mississippi River Trail and related trails in Dubuque County	\$1,002,341.00	\$660,979.47	\$341,361.53	65.94%
Iowa	IA202	ROW and construction of Mississippi River Trail and related trails in Scott-Muscatine Counties	\$1,002,341.00	\$906,139.00	\$96,202.00	90.40%
Iowa	IA203	Construction of SW Arterial, Dubuque	\$6,815,922.00	\$5,833,911.81	\$982,010.19	85.59%
Iowa	IA204	Construction of Cedar Falls trails	\$1,002,341.00	\$906,139.00	\$96,202.00	90.40%
Iowa	IA205	Construction of Hwy 63 in Waterloo	\$3,007,024.00	\$2,740,599.73	\$266,424.27	91.14%
Iowa	IA207	Mississippi River Trail, Allamakee County	\$4,911,473.00	\$4,440,081.00	\$471,392.00	90.40%
Iowa	IA208	West Spencer Beltway Project	\$5,011,707.00	\$4,530,695.00	\$481,012.00	90.40%
Iowa	IA226	Highway 100 Extension from Edgewood Road to Highway 30, Cedar Rapids, IA	\$950,000.00	\$949,999.60	\$0.40	100.00%
Iowa	IA228	SE Connector, SE 6th Street to SE 14th Street (US 69), Des Moines, IA	\$1,662,500.00	\$1,662,499.60	\$0.40	100.00%
Iowa	IA239	Northwest Transportation Corridor Study, Grimes, IA	\$299,949.00	\$277,818.97	\$22,130.03	92.62%
Iowa	IA245	West Grand Avenue Extension, IA	\$1,049,821.00	\$989,332.00	\$60,489.00	94.24%
Iowa Total			\$354,690,036.00	\$319,221,983.07	\$35,468,052.93	

*Note: The amounts authorized in legislation may differ from the actual allocated amounts due to additional RABA funds, rescissions, adjustments due to obligation limitation, transfers, and other adjustments.




ALLOCATED EARMARK PROJECTS STATUS FOR FUNDS AVAILABLE IN FMIS

Demo by STATE or TERRITORY MORE THAN 10% OBLIGATED, As of October 1, 2020

EARMARK PROJECTS MUST BE FINAL VOUCHERED AND CLOSED

State or Territory	Demo ID	Demo Description	Allocated Amount*	Obligated Amount	Unobligated Balance	% Obligated
Kentucky	KY006	CAMPBELL CO - 2.1 MILE OF KY-9	\$2,692,287.14	\$2,391,156.71	\$301,130.43	88.82%
Kentucky	KY008	PIKE CO - 3.2 MILE OF US-119	\$4,487,624.00	\$3,980,623.49	\$507,000.51	88.70%
Kentucky	KY010	Kentucky Br. Demo - Owensboro - Grover Cary Br.	\$16,432,956.00	\$16,299,724.88	\$133,231.12	99.19%
Kentucky	KY023	Widen US 27 from Norwood to Eubank	\$29,041,067.00	\$27,593,465.50	\$1,447,601.50	95.02%
Kentucky	KY024	Construct Route 259-101 from Brownsville to I-65	\$768,825.00	\$703,448.88	\$65,376.12	91.50%
Kentucky	KY027	Construct connection between Natcher Bridge and KY-60 east of Owensboro.	\$2,306,474.00	\$1,881,575.24	\$424,898.76	81.58%
Kentucky	KY028	Complete I-65 upgrade from Elizabethtown to Tennessee State line.	\$3,844,123.00	\$3,518,124.00	\$325,999.00	91.52%
Kentucky	KY031	Construct Newton Pike Extension between West Main St. to South Limestone in Lexington	\$6,150,596.00	\$5,999,786.00	\$150,810.00	97.55%
Kentucky	KY032	Construction on US 127: Albany Bypass to KY90, Albany Bypass from KY696 to Clinton Cty H.S., and from KY696 to TN state line	\$11,502,898.00	\$10,960,463.81	\$542,434.19	95.28%
Kentucky	KY033	Construct a segment of the I-66 corridor from Somerset to I-75	\$11,532,369.00	\$10,562,228.20	\$970,140.80	91.59%
Kentucky	KY042	Completion of the Ownsboro Corridor and related State Highway projects	\$16,213,998.00	\$14,676,302.68	\$1,537,695.32	90.52%
Kentucky	KY073	Kentucky TriModal Transpark	\$5,250,000.00	\$4,238,874.17	\$1,011,125.83	80.74%
Kentucky	KY074	KY 115 and KY 911 Interchange, Kentucky	\$1,055,000.00	\$598,837.22	\$456,162.78	56.76%
Kentucky	KY082	Asphalt Institute Research, University of Kentucky	\$491,946.00	\$484,396.72	\$7,549.28	98.47%
Kentucky	KY087	I-66 Northern Bypass of Somerset, Kentucky	\$3,935,713.00	\$3,210,713.00	\$725,000.00	81.58%
Kentucky	KY090	I-75 London, Kentucky	\$983,928.00	\$928,931.63	\$54,996.37	94.41%
Kentucky	KY103	U.S. Highway 41A Hopkins County, Kentucky	\$983,928.00	\$104,269.18	\$879,658.82	10.60%
Kentucky	KY112	Comprehensive Traffic Study for intersection of Main Street and Berea College Campus, Berea.	\$480,708.00	\$306,800.00	\$173,908.00	63.82%
Kentucky	KY114	Extension of Newtown Pike from West Main Street to South Limestone Street, Lexington.	\$16,023,601.00	\$13,197,662.96	\$2,825,938.04	82.36%
Kentucky	KY115	Widen U.S. 27 from KY 34 to U.S. 150 Bypass, Garrard County and Lincoln County.	\$1,602,360.00	\$1,439,839.00	\$162,521.00	89.86%
Kentucky	KY116	Replace Bridge and Approaches on Searcy School Road over Beaver Creek, Anderson County	\$701,033.00	\$591,506.37	\$109,526.63	84.38%
Kentucky	KY119	Reconstruct Turkeyfoot Road, Kenton County, Kentucky	\$2,403,540.00	\$1,710,232.00	\$693,308.00	71.15%
Kentucky	KY122	Construct Georgetown Northwest Bypass from U.S. 460 West to I-75 North, Scott County	\$2,403,540.00	\$2,159,760.00	\$243,780.00	89.86%
Kentucky	KY125	Reconstruction of KY 61 from Greensburg in Green County to Columbia in Adair County	\$801,180.00	\$719,921.00	\$81,259.00	89.86%
Kentucky	KY127	Expansion to four lanes of Hwy 55 and Hwy 555 Heartland Parkway in Taylor County.	\$8,011,800.00	\$6,695,551.14	\$1,316,248.86	83.57%
Kentucky	KY129	Widen KY 1991 from Maysville Road to Midland Trail Industrial Park, Montgomery County.	\$1,001,475.00	\$340,000.00	\$661,475.00	33.95%
Kentucky	KY130	Construct the Heartland Parkway in Adair County.	\$961,416.00	\$862,904.00	\$98,512.00	89.75%
Kentucky	KY139	Construct the Albany Bypass in Clinton County.	\$4,807,080.00	\$4,319,520.00	\$487,560.00	89.86%
Kentucky	KY148	Construct two bridges across the Ohio River from Louisville to southern Indiana (plus-up).	\$10,014,750.00	\$7,209,781.59	\$2,804,968.41	71.99%
Kentucky	KY150	Construction of new I-65 Interchange in Warren County	\$23,033,926.00	\$17,937,079.30	\$5,096,846.70	77.87%
Kentucky	KY153	Henderson Riverfront Development Project in Henderson.	\$10,014,750.00	\$8,999,001.22	\$1,015,748.78	89.86%
Kentucky	KY154	Transportation improvements to Brent Spence Bridge	\$34,050,151.00	\$22,150,685.00	\$11,899,466.00	65.05%

*Note: The amounts authorized in legislation may differ from the actual allocated amounts due to additional RABA funds, rescissions, adjustments due to obligation limitation, transfers, and other adjustments.



ALLOCATED EARMARK PROJECTS STATUS FOR FUNDS AVAILABLE IN FMIS

Demo by STATE or TERRITORY MORE THAN 10% OBLIGATED, As of October 1, 2020

EARMARK PROJECTS MUST BE FINAL VOUCHERED AND CLOSED

State or Territory	Demo ID	Demo Description	Allocated Amount*	Obligated Amount	Unobligated Balance	% Obligated
Kentucky	KY155	Transportation improvements to AA--I-275 Connector, Campbell County.	\$6,008,850.00	\$4,709,000.00	\$1,299,850.00	78.37%
Kentucky	KY158	Transportation improvements to U.S. 60 Owensboro, Daviess County	\$5,508,113.00	\$4,949,454.17	\$558,658.83	89.86%
Kentucky	KY160	Feasibility study of construction on U.S. 27 to I-75 connector road, Jessamine County	\$500,738.00	\$430,505.44	\$70,232.56	85.97%
Kentucky	KY161	Reconstruction of KY 61 from U.S. 68 in Greensburg to Columbia (the national highway system truck route) 16.1 miles, Green County	\$3,004,425.00	\$1,511,698.22	\$1,492,726.78	50.32%
Kentucky	KY162	Southern Connector from KY 139 to KY 9, Caldwell County	\$1,001,475.00	\$296,114.31	\$705,360.69	29.57%
Kentucky	KY164	Construction of new I-65 Interchange in Warren County, Kentucky	\$12,028,097.00	\$10,873,668.00	\$1,154,429.00	90.40%
Kentucky	KY166	Transportation Improvements to AA-I-275 Connector, Campbell County	\$8,018,731.00	\$7,249,112.00	\$769,619.00	90.40%
Kentucky	KY168	PLANNING, DESIGN, AND CONSTRUCTION OF I-69 IN TX, LA, AR, MS, TN, KY & IN	\$6,470,635.40	\$1,446,213.69	\$5,024,421.71	22.35%
Kentucky	KY176	21st Century Parks Project in Louisville, KY	\$5,880,000.00	\$5,514,364.88	\$365,635.12	93.78%
Kentucky	KY181	South Airport Connector Road, Boone County, KY	\$245,000.00	\$173,675.88	\$71,324.12	70.89%
Kentucky	KY184	Northern Bypass 1-66, KY	\$949,838.00	\$400,000.00	\$549,838.00	42.11%
Kentucky	KY185	University of Kentucky Academy for Community Transportation Innovation, KY	\$999,829.00	\$997,777.58	\$2,051.42	99.79%
Kentucky Total			\$284,600,773.54	\$235,324,749.06	\$49,276,024.48	

*Note: The amounts authorized in legislation may differ from the actual allocated amounts due to additional RABA funds, rescissions, adjustments due to obligation limitation, transfers, and other adjustments.




ALLOCATED EARMARK PROJECTS STATUS FOR FUNDS AVAILABLE IN FMIS

Demo by STATE or TERRITORY MORE THAN 10% OBLIGATED, As of October 1, 2020

EARMARK PROJECTS MUST BE FINAL VOUCHERED AND CLOSED

State or Territory	Demo ID	Demo Description	Allocated Amount*	Obligated Amount	Unobligated Balance	% Obligated
Louisiana	LA010	E LAFAYETTE & LAKE CHARLES - CONST FULL DIAMOND INTERCHG; SEE LA009; SEE PL 104-59 SEC 340 -	\$1,139,309.88	\$953,178.69	\$186,131.19	83.66%
Louisiana	LA010	E LAFAYETTE & LAKE CHARLES - CONST FULL DIAMOND INTERCHG; SEE LA009; SEE PL 104-59 SEC 340 -	\$10,763,544.00	\$8,377,197.92	\$2,386,346.08	77.83%
Louisiana	LA025	Extend Howard Avenue to Union Passenger Terminal, New Orleans	\$6,150,595.00	\$2,002,161.72	\$4,148,433.28	32.55%
Louisiana	LA041	Construct Metairie Rail Improvements and Relocation project in Jefferson and Orleans Parishes, Louisiana.	\$6,150,595.00	\$6,106,734.91	\$43,860.09	99.29%
Louisiana	LA049	Tchopitoulas Corridor, New Orleans	\$4,612,948.00	\$3,597,218.52	\$1,015,729.48	77.98%
Louisiana	LA081	Continue planning and construction of the New Orleans Regional Planning Commission Mississippi River trail in St. John, Plaquemines St. Bernard and St. Charles parishes	\$1,522,242.00	\$1,355,956.93	\$166,285.07	89.08%
Louisiana	LA090	Construct Kansas-Garrett Connector and I-20 Interchange Improvements	\$4,005,900.00	\$3,599,601.00	\$406,299.00	89.86%
Louisiana	LA095	Engineering and right-of- way acquisition for I-49 Corridor through Lafayette, LA.	\$8,011,800.00	\$7,199,200.00	\$812,600.00	89.86%
Louisiana	LA102	Construction of West Covington Bypass-LA 21 Widening	\$3,204,720.00	\$2,879,681.00	\$325,039.00	89.86%
Louisiana	LA103	Plan, design, and construct the internal roadway at Port of South Louisiana, Saint John the Baptist Parish and LA 22 in Ascension Parish	\$2,203,245.00	\$1,979,781.00	\$223,464.00	89.86%
Louisiana	LA114	Improvements to LA 42 in Ascension Parish; and LA 73 improvements in Ascension Parish	\$8,011,800.00	\$7,199,200.00	\$812,600.00	89.86%
Louisiana	LA115	Lincoln Parish, LA/I-20 Transportation Corridor Program.	\$4,005,900.00	\$3,599,601.00	\$406,299.00	89.86%
Louisiana	LA116	Upgrading existing railroad crossings with installation of active signals and gates and to study the feasibility and necessity of rail grade separation	\$1,261,586.80	\$1,259,238.09	\$2,348.71	99.81%
Louisiana	LA118	Kerner Ferry Bridge, Jefferson Parish Bayou Barataria.	\$1,682,478.00	\$1,511,833.00	\$170,645.00	89.86%
Louisiana	LA119	Replacement Bridge for Tunnel, Belle Chasse	\$400,590.00	\$359,960.00	\$40,630.00	89.86%
Louisiana	LA120	Widen and improve LaPalco Boulevard from Westwood Drive to U.S. 90, Jefferson Parish	\$3,204,720.00	\$2,879,681.00	\$325,039.00	89.86%
Louisiana	LA121	North-South Corridor from Houma/Thibodaux to I-10.	\$4,005,900.00	\$847,666.29	\$3,158,233.71	21.16%
Louisiana	LA126	Construction of new interchange Causeway at Earhart-LA 3139.	\$1,442,124.00	\$1,295,856.00	\$146,268.00	89.86%
Louisiana	LA127	Bossier Parish Congestion Relief	\$2,403,540.00	\$2,159,759.99	\$243,780.01	89.86%
Louisiana	LA128	Fund the 8.28 miles of the El Camino East-West Corridor along LA 6 from LA 485 near Robeline, LA to I-49.	\$1,602,360.00	\$1,439,840.00	\$162,520.00	89.86%
Louisiana	LA133	Transportation improvements to I-49 South.	\$16,023,600.00	\$15,922,116.87	\$101,483.13	99.37%
Louisiana	LA136	Construct Kansas-Garrett Connector and I-20 interchange improvements	\$8,362,316.00	\$1,082,792.00	\$7,279,524.00	12.95%
Louisiana	LA138	Study of Baton Rouge Loop Project.	\$500,738.00	\$338,441.54	\$162,296.46	67.59%
Louisiana	LA142	Construct ROW improvements from Third St. at James St. to LA Hwy One at Broadway St. Acquire property at Third St. and Winn St.	\$400,590.00	\$347,911.70	\$52,678.30	86.85%
Louisiana	LA147	Louisiana Interstate 49 South Corridor	\$7,511,063.00	\$7,141,827.63	\$369,235.37	95.08%
Louisiana	LA158	Louisiana University Consortium for Smart Growth Study and Educational Outreach	\$2,002,950.00	\$1,972,749.01	\$30,200.99	98.49%
Louisiana	LA213	Vidalia Port Access Road, Vidalia, LA	\$1,460,750.00	\$1,460,198.27	\$551.73	99.96%
Louisiana Total			\$112,047,904.68	\$88,869,384.08	\$23,178,520.60	

*Note: The amounts authorized in legislation may differ from the actual allocated amounts due to additional RABA funds, rescissions, adjustments due to obligation limitation, transfers, and other adjustments.




ALLOCATED EARMARK PROJECTS STATUS FOR FUNDS AVAILABLE IN FMIS

Demo by STATE or TERRITORY MORE THAN 10% OBLIGATED, As of October 1, 2020

EARMARK PROJECTS MUST BE FINAL VOUCHERED AND CLOSED

State or Territory	Demo ID	Demo Description	Allocated Amount*	Obligated Amount	Unobligated Balance	% Obligated
Maine	ME003	Donald B. Carter Memorial Bridge	\$31,311,258.00	\$31,310,274.96	\$983.04	100.00%
Maine	ME004	Bath-Woolwich: Improvements to Carlton Bridge	\$8,200,794.00	\$8,200,731.83	\$62.17	100.00%
Maine	ME013	Upgrade Route 11	\$3,229,064.00	\$3,228,224.00	\$840.00	99.97%
Maine	ME017	High priority highway and bridge projects	\$10,250,992.00	\$10,250,148.68	\$843.32	99.99%
Maine	ME024	University of Southern Maine Pedestrian Access	\$725,000.00	\$722,833.39	\$2,166.61	99.70%
Maine	ME025	Aroostook County North-South Highways, Maine	\$3,550,000.00	\$3,549,897.10	\$102.90	100.00%
Maine	ME029	Improvements to Route 108 to enhance access to business park, Rumford Improvements to or access to Route 108 to enhance access to the business park near Rumford [ref P.L. 110-244, Sec 105(a)(6)]	\$1,502,213.00	\$1,349,850.87	\$152,362.13	89.86%
Maine	ME030	Plan and construct North-South Aroostook highways, to improve access to St. John Valley, including Presque Isle Bypass and other improvements	\$3,004,425.00	\$2,071,165.63	\$933,259.37	68.94%
Maine	ME031	Plan and construct Lewiston/Auburn Downtown Connector Planning, design, and construction of improvements to the highway systems connecting to Lewistown and Auburn downtowns [ref P.L. 110-244, Sec 105(a)(162)]	\$4,366,431.00	\$3,781,873.52	\$584,557.48	86.61%
Maine	ME032	Safety Enhancements on Routes 11, 6, and 16 for Piscataquis County Industrial Development	\$400,590.00	\$312,271.07	\$88,318.93	77.95%
Maine	ME035	Construction and snowmobile safety accommodations for Route 116 Bridge, Medway	\$4,005,900.00	\$2,567,667.21	\$1,438,232.79	64.10%
Maine	ME036	Construct bicycle and pedestrian bridge over Stillwater River, Orono. Routes [ref P.L. 110-244, Sec 105(a)(29)]	\$1,001,475.00	\$892,904.79	\$108,570.21	89.16%
Maine	ME038	Improvements to the Interconnecting Trail System for bike/pedestrian trails near Baxter State Park	\$500,738.00	\$449,951.00	\$50,787.00	89.86%
Maine	ME039	Construction of Calais/St. Stephen Border Crossing Project.	\$7,010,325.00	\$6,226,017.88	\$784,307.12	88.81%
Maine	ME040	Construction of trails within the Eastern Trail Management District.	\$1,001,475.00	\$891,961.13	\$109,513.87	89.06%
Maine	ME042	Penobscot Riverfront Development for bicycle trails, amenities, and traffic circulation improvements, Bangor and Brewer Penobscot Riverfront Development for bicycle trails, amenities, traffic circulation improvements, and waterfront access or stabilization, Bangor and Brewer [ref P.L. 110-244, Sec 105(a)(161)]	\$2,804,130.00	\$2,093,227.82	\$710,902.18	74.65%
Maine	ME043	Replacement of Waldo- Hancock Bridge	\$11,016,224.00	\$10,124,921.30	\$891,302.70	91.91%
Maine	ME044	Construction of the Kennebec River Rail Trail.	\$400,590.00	\$285,039.00	\$115,551.00	71.15%
Maine	ME045	Construction of the Gorham Village Bypass, Gorham	\$11,236,550.00	\$8,266,258.33	\$2,970,291.67	73.57%
Maine	ME046	Improve portions of Route 116 between Lincoln and Medway to bring road up to modern standard.	\$3,505,163.00	\$3,440,677.94	\$64,485.06	98.16%
Maine	ME047	Improve portions of Route 26 between Bethel and Oxford	\$1,001,475.00	\$725,321.34	\$276,153.66	72.43%
Maine	ME048	I-295 improvements in Portland	\$15,022,126.00	\$14,490,724.02	\$531,401.98	96.46%
Maine	ME049	Construction of Calais/St. Stephan Border Crossing Project, Calais.	\$4,005,900.00	\$3,519,460.24	\$486,439.76	87.86%
Maine	ME050	Planning, design, and construction of improvements to the highway systems connecting to Lewiston and Auburn downtowns	\$2,002,950.00	\$1,023,312.11	\$979,637.89	51.09%
Maine	ME051	REPLACEMENT OF WALDO-HANCOCK BRIDGE AND CONSTRUCTION OF RELATED PEDESTRIAN WALKWAYS.	\$18,041,551.00	\$18,040,457.10	\$1,093.90	99.99%
Maine	ME052	Transportation improvements for Maine East-West Corridor Project	\$18,026,551.00	\$18,023,770.50	\$2,780.50	99.98%
Maine	ME053	Augusta Memorial Bridge improvements, Augusta.	\$6,008,850.00	\$6,006,864.94	\$1,985.06	99.97%

*Note: The amounts authorized in legislation may differ from the actual allocated amounts due to additional RABA funds, rescissions, adjustments due to obligation limitation, transfers, and other adjustments.



ALLOCATED EARMARK PROJECTS STATUS FOR FUNDS AVAILABLE IN FMIS

Demo by STATE or TERRITORY MORE THAN 10% OBLIGATED, As of October 1, 2020

EARMARK PROJECTS MUST BE FINAL VOUCHERED AND CLOSED

State or Territory	Demo ID	Demo Description	Allocated Amount*	Obligated Amount	Unobligated Balance	% Obligated
Maine	ME057	Repair and improvements of Richmond-Dresden Bridge, Richmond-Dresden	\$3,755,531.00	\$392,000.00	\$3,363,531.00	10.44%
Maine	ME060	Plan and construct North- South Aroostook highways, to improve access to St. John Valley, including Presque Isle Bypass and other improvements	\$20,030,501.00	\$20,029,051.40	\$1,449.60	99.99%
Maine	ME061	Construction of the Gorham Village Bypass, Gorham	\$2,002,950.00	\$1,933,525.79	\$69,424.21	96.53%
Maine	ME062	Improvements for statewide bike and pedestrian projects	\$1,001,475.00	\$885,731.24	\$115,743.76	88.44%
Maine	ME063	Repair and improvement of Harpswell Cribstone Bridge, Harpswell.	\$3,004,425.00	\$3,004,008.07	\$416.93	99.99%
Maine	ME064	Repair and improvement of Deer Isle-Sedgwick Bridge, Deer Isle-Sedgwick	\$10,014,750.00	\$8,873,827.76	\$1,140,922.24	88.61%
Maine	ME065	Plan and construct North-South Aroostook highways to improve access to the St. John Valley, including Presque Isle Bypass and other improvements	\$5,011,708.00	\$3,670,767.95	\$1,340,940.05	73.24%
Maine	ME067	Construction of Calais/St. Stephen Border Crossing Project	\$1,002,341.00	\$1,001,249.25	\$1,091.75	99.89%
Maine	ME068	Replacement of Waldo-Hancock Bridge	\$1,002,341.00	\$569,861.19	\$432,479.81	56.85%
Maine	ME073	Augusta Memorial Bridge improvements, Augusta, Maine	\$1,002,341.00	\$1,000,000.00	\$2,341.00	99.77%
Maine	ME075	Research development of Cathodic Bridge Protection to extend the life of concrete bridges and Marine structures within varied climates	\$501,171.00	\$353,974.61	\$147,196.39	70.63%
Maine	ME079	Somerset Street Extension, Portland, ME	\$490,000.00	\$287,540.00	\$202,460.00	58.68%
Maine	ME081	Hogan Road Traffic Improvements, ME	\$549,906.00	\$377,715.13	\$172,190.87	68.69%
Maine	ME082	Hybrid Composite-Concrete Bridges, ME	\$1,999,658.00	\$1,955,825.84	\$43,832.16	97.81%
Maine	ME083	Infrastructure Improvement at Height of Land, ME	\$2,899,505.00	\$2,265,058.34	\$634,446.66	78.12%
Maine	ME084	Portland Regional Traffic Congestion Improvements, ME	\$799,863.00	\$781,671.35	\$18,191.65	97.73%
Maine Total			\$228,201,206.00	\$209,227,615.62	\$18,973,590.38	

*Note: The amounts authorized in legislation may differ from the actual allocated amounts due to additional RABA funds, rescissions, adjustments due to obligation limitation, transfers, and other adjustments.




ALLOCATED EARMARK PROJECTS STATUS FOR FUNDS AVAILABLE IN FMIS

Demo by STATE or TERRITORY MORE THAN 10% OBLIGATED, As of October 1, 2020

EARMARK PROJECTS MUST BE FINAL VOUCHERED AND CLOSED

State or Territory	Demo ID	Demo Description	Allocated Amount*	Obligated Amount	Unobligated Balance	% Obligated
Maryland	MD002	Woodrow Wilson Bridge (DC,MD,VA) MD has lead.	\$5,000,000.00	\$4,999,238.00	\$762.00	99.98%
Maryland	MD004	ANNE ARUNDEL COUNTY SR 162	\$1,358,333.00	\$1,358,332.00	\$1.00	100.00%
Maryland	MD008	MONTGOMERY COUNTY - SR-124	\$2,560,937.00	\$2,504,792.00	\$56,145.00	97.81%
Maryland	MD008	MONTGOMERY COUNTY - SR-124	\$4,268,229.00	\$4,173,294.00	\$94,935.00	97.78%
Maryland	MD018	Baltimore Co: I-695 improvements	\$23,312,743.00	\$23,310,603.00	\$2,140.00	99.99%
Maryland	MD019	Baltimore: To improve various roads as part of project "Project Vision"	\$3,957,143.00	\$3,947,268.00	\$9,875.00	99.75%
Maryland	MD024	CONSTRUCT PEDESTRIAN AND BICYCLE PATH BETWEEN DRUID HILL PARK AND PENN STATION, BALTIMORE	\$1,383,885.00	\$1,141,754.00	\$242,131.00	82.50%
Maryland	MD025	Undertake transportation infrastructure improvements within Baltimore Empowerment Zone	\$11,250,467.00	\$11,219,307.00	\$31,160.00	99.72%
Maryland	MD026	Upgrade US 113 north of US 50 to Jarvis Rd in Worcester Cty	\$25,627,484.00	\$25,363,520.00	\$263,964.00	98.97%
Maryland	MD030	Implement city-wide signal control system replacements and improvements in Baltimore	\$13,608,195.00	\$13,506,195.00	\$102,000.00	99.25%
Maryland	MD032	Construct phase 1A of the I-70/I-270/US-340 interchange in Frederick County	\$26,908,861.00	\$26,878,800.00	\$30,061.00	99.89%
Maryland	MD034	Improve hwy signage for C&O Canal NHP in Frederick, Washington, and Allegany Cties	\$93,284.00	\$49,404.24	\$43,879.76	52.96%
Maryland	MD035	Construct pedestrian bicycle bridge across Susquehanna River between Havre de Grace and Perryville	\$1,281,374.00	\$1,161,399.00	\$119,975.00	90.64%
Maryland	MD036	Allegheny Trail from Pittsburgh, Pennsylvania to Cumberland, Maryland [Multi-State project with Pennsylvania, see PA150]	\$1,025,100.00	\$940,550.65	\$84,549.35	91.75%
Maryland	MD046	Emergency Safety Enhancements for Water Taxis, Maryland	\$245,982.00	\$242,817.00	\$3,165.00	98.71%
Maryland	MD048	Intercounty Connector, Maryland	\$787,143.00	\$728,180.80	\$58,962.20	92.51%
Maryland	MD054	Rehabilitation of West Baltimore Trail and Implementation of Pedestrian Improvements Along Associated Roadways	\$721,062.00	\$426,032.00	\$295,030.00	59.08%
Maryland	MD058	Great Allegheny Passage, Allegany County, MD. Construction of 5 miles of trail from Cumberland to Wharf Branch	\$1,602,360.00	\$1,439,208.00	\$163,152.00	89.82%
Maryland	MD060	Reconstruct East North Avenue (US Route 1) in Baltimore	\$4,005,900.00	\$4,005,878.00	\$22.00	100.00%
Maryland	MD063	Implement Pedestrian and Roadway Improvements Contained in the Druid Hill Park Neighborhood Access Program in Baltimore.	\$1,602,360.00	\$1,439,840.00	\$162,520.00	89.86%
Maryland	MD064	Land Acquisition for Highway Mitigation in Cecil and Worcester Counties, MD Land acquisition for highway mitigation in Cecil, Kent, Queen Annes, and Worcester Counties [ref P.L. 110-244, Sec 105(a)(26)]	\$15,623,011.00	\$14,023,565.68	\$1,599,445.32	89.76%
Maryland	MD071	U.S. 220 MD 53 North South Corridor	\$801,180.00	\$719,921.00	\$81,259.00	89.86%
Maryland	MD073	Construct Phase 2 of the Jones Falls Trail from Baltimore Penn Station to the Maryland Science Center on the Inner Harbor	\$3,204,720.00	\$2,879,681.00	\$325,039.00	89.86%
Maryland	MD074	Construct Broadneck Peninsula Trail, Anne Arundel County, Maryland	\$1,201,770.00	\$976,498.33	\$225,271.67	81.26%
Maryland	MD076	Construct Pedestrian Bridge and Garage at Coppin State University in Baltimore.	\$2,643,894.00	\$2,014,772.00	\$629,122.00	76.20%
Maryland	MD077	Historic Preservation and Traffic Improvements along Liberty Heights Ave. and in Druid Hill Park in Baltimore.	\$1,522,242.00	\$1,356,914.00	\$165,328.00	89.14%
Maryland	MD078	Construction of MD 331 Dover Bridge	\$3,459,495.20	\$3,459,495.00	\$0.20	100.00%

*Note: The amounts authorized in legislation may differ from the actual allocated amounts due to additional RABA funds, rescissions, adjustments due to obligation limitation, transfers, and other adjustments.



ALLOCATED EARMARK PROJECTS STATUS FOR FUNDS AVAILABLE IN FMIS

Demo by STATE or TERRITORY MORE THAN 10% OBLIGATED, As of October 1, 2020

EARMARK PROJECTS MUST BE FINAL VOUCHERED AND CLOSED

State or Territory	Demo ID	Demo Description	Allocated Amount*	Obligated Amount	Unobligated Balance	% Obligated
Maryland	MD079	Rehabilitate Roadways Around East Baltimore Life Science Park in Baltimore.	\$6,810,030.00	\$6,479,159.00	\$330,871.00	95.14%
Maryland	MD080	Construct South Shore Trail, Anne Arundel County, MD	\$801,180.00	\$692,360.00	\$108,820.00	86.42%
Maryland	MD081	Construct Phase 1 of the South Shore Trail in Anne Arundel County from Maryland Route 3 at Millersville Road to I-97 at Waterbury Road.	\$801,180.00	\$692,360.00	\$108,820.00	86.42%
Maryland	MD087	Gaithersburg, MD Extension of Teachers Way-Olde Towne Gaithersburg Revitalization	\$1,121,652.00	\$1,007,887.82	\$113,764.18	89.86%
Maryland	MD093	Widen I-695, Baltimore Beltway, Southwest	\$3,445,074.00	\$3,271,412.00	\$173,662.00	94.96%
Maryland	MD094	MD 85 at I270	\$4,005,900.00	\$3,572,004.11	\$433,895.89	89.17%
Maryland	MD095	MD 295, BWI Access Improvements	\$3,797,593.00	\$3,797,286.00	\$307.00	99.99%
Maryland	MD098	Construct Ferry Terminal, Somerset County, Maryland.	\$801,180.00	\$719,921.00	\$81,259.00	89.86%
Maryland	MD104	Constructing Chestertown Trail, Chestertown, MD	\$240,354.00	\$215,947.00	\$24,407.00	89.85%
Maryland	MD106	Upgrade Conduit System for Traffic Signal Systems, Street Lighting, and Traffic-related Video Cameras for Baltimore.	\$961,416.00	\$713,904.00	\$247,512.00	74.26%
Maryland	MD108	I-695, MD147 to I-695	\$3,797,593.00	\$3,326,910.42	\$470,682.58	87.61%
Maryland	MD110	U.S. 220/MD 53 North-South Corridor	\$801,180.00	\$801,178.00	\$2.00	100.00%
Maryland	MD112	MD4 at Suitland Parkway	\$4,005,900.00	\$3,049,426.00	\$956,474.00	76.12%
Maryland	MD114	Construction and dualization of MD 404 in Queen Anne's, Talbot and Caroline Counties.	\$11,016,226.00	\$10,720,871.00	\$295,355.00	97.32%
Maryland	MD119	Construction of new interchange at MD 5, MD 373 and Brandywine Rd.	\$4,005,900.00	\$3,395,234.41	\$610,665.59	84.76%
Maryland	MD126	Construct Allegheny Highlands pedestrian/ bicycle trail.	\$2,002,950.00	\$1,786,243.00	\$216,707.00	89.18%
Maryland	MD130	Construction of new Baltimore water taxi terminals.	\$2,002,950.00	\$1,054,411.00	\$948,539.00	52.64%
Maryland	MD135	Roadway access improvements, boardwalks, and pier construction at Hanover Street and West Cromwell, Baltimore.	\$1,502,213.00	\$1,389,527.00	\$112,686.00	92.50%
Maryland	MD137	Construction of iintermodal access, streetscape and pedestrian safety improvements, Rockville.	\$801,180.00	\$575,342.00	\$225,838.00	71.81%
Maryland	MD142	Upgrade MD 4 at Suitland Parkway	\$5,011,707.00	\$3,568,670.00	\$1,443,037.00	71.21%
Maryland	MD155	Morgan State University Transportation Center, MD	\$495,000.00	\$472,247.00	\$22,753.00	95.40%
Maryland	MD161	Safety Improvements and Traffic Calming Measures along Route 5 at St. Mary's County, MD [ref, P.L. 11-117, Div. A, Sec. 125(a)]	\$490,000.00	\$365,189.97	\$124,810.03	74.53%
Maryland	MD167	Intersection Improvements Around State Center, Baltimore, MD	\$799,863.00	\$616,068.41	\$183,794.59	77.02%
Maryland Total			\$218,575,375.20	\$206,550,818.84	\$12,024,556.36	

*Note: The amounts authorized in legislation may differ from the actual allocated amounts due to additional RABA funds, rescissions, adjustments due to obligation limitation, transfers, and other adjustments.



ALLOCATED EARMARK PROJECTS STATUS FOR FUNDS AVAILABLE IN FMIS

Demo by STATE or TERRITORY MORE THAN 10% OBLIGATED, As of October 1, 2020

EARMARK PROJECTS MUST BE FINAL VOUCHERED AND CLOSED

State or Territory	Demo ID	Demo Description	Allocated Amount*	Obligated Amount	Unobligated Balance	% Obligated
Massachusetts	MA001	EAST MILTON : CONST I-93 DECK	\$1,038,193.00	\$1,038,192.53	\$0.47	100.00%
Massachusetts	MA002	LAWRENCE: I-495 ACCESS TO MERRIMACK ST	\$1,196,700.00	\$1,192,277.99	\$4,422.01	99.63%
Massachusetts	MA006	PE Demo - Blackstone River Bikeway (MA). This Project will never be constructed.	\$11,222,923.00	\$10,379,168.93	\$843,754.07	92.48%
Massachusetts	MA007	Boston: A bicycle and pedestrian path connecting Arlington, Boston and Cambridge	\$768,825.00	\$675,118.94	\$93,706.06	87.81%
Massachusetts	MA013	Construct improvements to North Main Street in Worcester	\$1,845,179.00	\$1,400,449.83	\$444,729.17	75.90%
Massachusetts	MA014	Upgrade Rt. 3 between Rt. 128/I-95 to Massachusetts and New Hampshire State Line	\$6,304,362.00	\$6,049,996.67	\$254,365.33	95.97%
Massachusetts	MA016	Reconstruct Bates Bridge over Merrimack River	\$3,075,299.00	\$3,075,298.97	\$0.03	100.00%
Massachusetts	MA017	Construct Greenfield-Montague Bikeways, Franklin Co.	\$691,941.00	\$396,990.97	\$294,950.03	57.37%
Massachusetts	MA020	Environmental studies, preliminary engineering and design of North-South Connector in Pittsfield to improve access to I-90	\$1,537,649.00	\$990,704.96	\$546,944.04	64.43%
Massachusetts	MA022	Reconstruct North Street, Fitchburg	\$768,825.00	\$768,824.99	\$0.01	100.00%
Massachusetts	MA024	Upgrade I-495 interchange 17 and related improvements including along Route 140	\$11,132,580.00	\$11,132,578.20	\$1.80	100.00%
Massachusetts	MA025	Construct Housatonic-Hoosic bicycle network	\$3,075,299.00	\$3,075,297.92	\$1.08	100.00%
Massachusetts	MA027	Construct improvements along Route 18 to provide for access to waterfront and downtown areas, New Bedford	\$12,301,193.00	\$12,108,639.07	\$192,553.93	98.43%
Massachusetts	MA029	Reconstruct Route 126 and replace bridge spanning Route 9, Town of Framingham	\$3,613,476.00	\$3,153,412.80	\$460,063.20	87.27%
Massachusetts	MA036	Preliminary design of Route 2 connector to downtown Fitchburg Design, construction or reconstruction, and right-of-way acquisition for roadway improvements along the Route 12 corridor in Leominster and Fitchburg to enhance access from route 2 to North Leominster and downtown Fitchburg (ref.P.L. 109-059, Sec 1703(a)(6))	\$1,537,649.00	\$1,363,293.65	\$174,355.35	88.66%
Massachusetts	MA038	Conduct planning and engineering for connector route between I-95 and industrial/business park, Attleboro	\$820,079.00	\$820,078.99	\$0.01	100.00%
Massachusetts	MA039	Upgrade Rt. 9/Calvin Coolidge Bridge, Hadley	\$11,310,308.00	\$11,310,270.53	\$37.47	100.00%
Massachusetts	MA041	Construct roadway improvements on Crosby Drive and Middlesex Turnpike, Bedford, Burlington and Billerica	\$5,933,019.00	\$5,627,962.59	\$305,056.41	94.86%
Massachusetts	MA043	Reconstruct Pleasant Street-River Terrace, Holyoke	\$1,230,120.02	\$1,228,562.28	\$1,557.74	99.87%
Massachusetts	MA044	Upgrade Route 2 between Philipston and Greenfield	\$3,075,299.00	\$2,999,583.19	\$75,715.81	97.54%
Massachusetts	MA045	Upgrade Spring St. between Bank and Latham Streets, Williamstown	\$1,537,649.00	\$1,121,467.31	\$416,181.69	72.93%
Massachusetts	MA047	Construct South Weymouth Naval Air Station Connectivity Improvements	\$14,582,039.00	\$5,833,899.71	\$8,748,139.29	40.01%
Massachusetts	MA048	Undertake vehicular and pedestrian movement improvements within Central Business District of Foxborough	\$2,129,434.00	\$2,129,433.84	\$0.16	100.00%
Massachusetts	MA050	Construct Minuteman Commuter Bikeway-Charles River Bikeway connector, Cambridge and Watertown	\$576,618.00	\$576,290.21	\$327.79	99.94%
Massachusetts	MA052	State Priority Projects	\$27,219,355.96	\$26,988,947.43	\$230,408.53	99.15%
Massachusetts	MA063	Berkshire/Franklin Mohawk Trail Scenic Byway, Massachusetts	\$1,000,000.00	\$500,000.00	\$500,000.00	50.00%
Massachusetts	MA069	FRANKLIN COUNTY CONNECTICUT RIVER SCENIC BYWAY, MA	\$1,000,000.00	\$847,424.93	\$152,575.07	84.74%
Massachusetts	MA073	Holyoke Canalwalk, Massachusetts	\$984,003.00	\$892,304.23	\$91,698.77	90.68%
Massachusetts	MA080	Route 116 Ashfield, Conway, Massachusetts	\$1,700,000.00	\$1,674,393.39	\$25,606.61	98.49%
Massachusetts	MA082	Route 8, Berkshire County, Massachusetts	\$97,900.00	\$95,940.20	\$1,959.80	98.00%

*Note: The amounts authorized in legislation may differ from the actual allocated amounts due to additional RABA funds, rescissions, adjustments due to obligation limitation, transfers, and other adjustments.



ALLOCATED EARMARK PROJECTS STATUS FOR FUNDS AVAILABLE IN FMIS

Demo by STATE or TERRITORY MORE THAN 10% OBLIGATED, As of October 1, 2020

EARMARK PROJECTS MUST BE FINAL VOUCHERED AND CLOSED

State or Territory	Demo ID	Demo Description	Allocated Amount*	Obligated Amount	Unobligated Balance	% Obligated
Massachusetts	MA083	State Street Corridor Improvement Plan (Massachusetts)	\$1,000,000.00	\$761,660.04	\$238,339.96	76.17%
Massachusetts	MA087	Cape Cod Hyannis Gateway, Massachussets	\$375,861.00	\$331,062.15	\$44,798.85	88.08%
Massachusetts	MA092	East Milton Square Parking Deck, MASSACHUSETTS	\$150,000.00	\$136,391.88	\$13,608.12	90.93%
Massachusetts	MA096	Memorial Park II Development and Intersection Improvements, Massachussets	\$150,007.00	\$149,981.45	\$25.55	99.98%
Massachusetts	MA097	Mohawk Trail East Corridor Management Plan, Massachussets	\$122,991.00	\$108,160.52	\$14,830.48	87.94%
Massachusetts	MA098	Mohawk Trail Scenic Byway Historic Preservation, Massachussets	\$137,750.00	\$137,661.88	\$88.12	99.94%
Massachusetts	MA103	Route 24/Route 27 Reconfiguration Brockton, MASSACHUSETTS	\$983,928.00	\$906,241.29	\$77,686.71	92.10%
Massachusetts	MA104	Route 5, West Springfield, Massachussets	\$4,614,067.00	\$4,220,179.11	\$393,887.89	91.46%
Massachusetts	MA109	Water Street Bridge, Fitchburg, Massachussets	\$576,881.00	\$496,979.17	\$79,901.83	86.15%
Massachusetts	MA110	Replacement of Cross Street Bridge spanning flood prone Aberjona River, Winchester	\$801,180.00	\$450,000.00	\$351,180.00	56.17%
Massachusetts	MA111	Reconstruction of Massachusetts Avenue including safety improvements and related pedestrian, bike way in Arlington	\$1,602,360.00	\$1,439,840.00	\$162,520.00	89.86%
Massachusetts	MA112	Construct access roads to Hospital Hill project in Northampton, MA	\$1,602,360.00	\$988,951.63	\$613,408.37	61.72%
Massachusetts	MA113	Reconstruct Route 24/Route 140 Interchange, replace bridge and ramps, widen and extend acceleration and deceleration lanes	\$13,019,176.00	\$11,698,701.00	\$1,320,475.00	89.86%
Massachusetts	MA114	State Street Corridor Redevelopment Project includes street resurfacing, pedestrian walkway improvements and ornate lighting from Main Street to St. Michael's Cemetery, Springfield	\$4,807,080.00	\$4,319,520.00	\$487,560.00	89.86%
Massachusetts	MA115	Massachusetts Avenue Reconstruction, Boston	\$3,855,679.00	\$3,464,314.98	\$391,364.02	89.85%
Massachusetts	MA118	Somerville Roadway Improvements	\$2,303,393.00	\$2,069,771.00	\$233,622.00	89.86%
Massachusetts	MA120	Study and analysis of Lowell Westford St.-Wood St. Rourke Bridge Corridor, Lowell	\$500,738.00	\$426,409.81	\$74,328.19	85.16%
Massachusetts	MA121	Design and construct the 1.5 mile East Longmeadow Redstone rail Trail bike path	\$1,201,770.00	\$991,863.59	\$209,906.41	82.53%
Massachusetts	MA122	Downtown revitalization for Pleasant Street, Malden	\$1,522,242.00	\$857,415.95	\$664,826.05	56.33%
Massachusetts	MA126	Melnea Cass Blvd. Reconstruction	\$2,163,186.00	\$1,943,784.00	\$219,402.00	89.86%
Massachusetts	MA129	Conduct design, feasibility and environmental impact studies of proposal to relocate New Bedford/Fairhaven bridge \$400,000 to conduct New Bedford/Fairhaven Bridge modernization study; \$1,000,000 to design and build New Bedford Business Park access road [ref P.L. 110-244, Sec 105(a)(20)]	\$1,402,065.00	\$1,165,936.05	\$236,128.95	83.16%
Massachusetts	MA130	Design and construct intersection improvements at Memorial Park II on Roosevelt Ave. from Bay St. to Page Boulevard, Springfield	\$801,180.00	\$719,920.98	\$81,259.02	89.86%
Massachusetts	MA131	Design, engineer, permit, and construct Border to Boston Bikeway rails-trails project, from Salisbury to Danvers	\$801,180.00	\$719,921.00	\$81,259.00	89.86%
Massachusetts	MA132	Design and construction of the north and southbound ramps on Interstate 91 at Exit 19	\$1,201,770.00	\$608,680.33	\$593,089.67	50.65%
Massachusetts	MA134	Construction of East Milton Parking Deck over Interstate/Rt. 93.	\$1,001,475.00	\$899,899.00	\$101,576.00	89.86%
Massachusetts	MA135	Design, engineering, and construction at I-93 The Junction Interchange, Andover, Tewksbury and Wilmington	\$2,203,245.00	\$1,979,781.00	\$223,464.00	89.86%
Massachusetts	MA136	Infrastructure Improvements in the Gardner-Kilby- Hammond Area, Worcester.	\$600,885.00	\$526,104.17	\$74,780.83	87.55%
Massachusetts	MA137	Reconstruction of Goddard Memorial Drive from State Route 9 to Airport Drive, Worcester.	\$901,328.00	\$806,656.90	\$94,671.10	89.50%

*Note: The amounts authorized in legislation may differ from the actual allocated amounts due to additional RABA funds, rescissions, adjustments due to obligation limitation, transfers, and other adjustments.




ALLOCATED EARMARK PROJECTS STATUS FOR FUNDS AVAILABLE IN FMIS

Demo by STATE or TERRITORY MORE THAN 10% OBLIGATED, As of October 1, 2020

EARMARK PROJECTS MUST BE FINAL VOUCHERED AND CLOSED

State or Territory	Demo ID	Demo Description	Allocated Amount*	Obligated Amount	Unobligated Balance	% Obligated
Massachusetts	MA138	Union Square Roadway and Streetscape Improvements	\$400,590.00	\$278,163.74	\$122,426.26	69.44%
Massachusetts	MA139	Route 116 and Bay Road Intersection Improvements- Amherst.	\$3,204,720.00	\$2,879,680.98	\$325,039.02	89.86%
Massachusetts	MA140	Design and Build Cape Cod Bike Trail, with Shining Sea Bikeway, to link core with outer Cape communities and heavily visited national sites	\$3,204,720.00	\$2,820,305.02	\$384,414.98	88.00%
Massachusetts	MA141	Design and construct Canal and Union Street Corridor improvements, Lawrence	\$801,180.00	\$719,921.00	\$81,259.00	89.86%
Massachusetts	MA142	Route 128 Improvements-- Route 114 in Peabody to Route 62 in Danvers.	\$1,602,360.00	\$1,439,839.97	\$162,520.03	89.86%
Massachusetts	MA143	Reconstruction of Main Street and Lebanon Street in Melrose	\$560,826.00	\$503,944.00	\$56,882.00	89.86%
Massachusetts	MA144	Southwick and Westfield Rail Trail, Design and Construction	\$4,005,900.00	\$3,596,841.99	\$409,058.01	89.79%
Massachusetts	MA145	Construct and Replace West Corner Bridge and Culvert, Rt. 228, spanning Weir River Estuary and Straits Pond Inlet	\$801,180.00	\$719,920.98	\$81,259.02	89.86%
Massachusetts	MA146	Acquisition, engineering, design, and construction of the Assabet River Rail Trail, Acton, Hudson, Maynard, and Stow.	\$1,502,213.00	\$1,034,994.37	\$467,218.63	68.90%
Massachusetts	MA147	Hampshire County Bike Paths, Design and Construction	\$4,406,490.00	\$3,888,891.30	\$517,598.70	88.25%
Massachusetts	MA148	North Worcester County Bike Paths, Design and Construction	\$4,005,900.00	\$3,230,449.47	\$775,450.53	80.64%
Massachusetts	MA150	Reconstruction of Pleasant Street, Watertown.	\$1,602,360.00	\$1,439,840.00	\$162,520.00	89.86%
Massachusetts	MA151	Geometric improvements, safety enhancements and signal upgrades at Rt. 28 and Rt. 106, intersection West Bridgewater	\$1,201,770.00	\$693,940.78	\$507,829.22	57.74%
Massachusetts	MA152	Streetscape and pedestrian access improvements between Museum Road and Forsyth Way.	\$3,204,720.00	\$2,075,755.85	\$1,128,964.15	64.77%
Massachusetts	MA153	Gainsborough St. and St. Botolph St. Improvements	\$901,328.00	\$809,911.00	\$91,417.00	89.86%
Massachusetts	MA155	Warren Street--Blue Hill Avenue	\$2,403,540.00	\$2,159,760.00	\$243,780.00	89.86%
Massachusetts	MA157	Construct the Blackstone River Bikeway and Worcester Bikeway Pavilion between Providence, RI and Worcester, MA.	\$1,602,360.00	\$1,439,840.00	\$162,520.00	89.86%
Massachusetts	MA158	Engineering and construction of Blackstone Valley Visitors Center at intersection of State Route 146 and Millbury Street, Worcester.	\$6,409,440.00	\$5,709,360.00	\$700,080.00	89.08%
Massachusetts	MA160	Washington St. from High St. to Water St., Walpole.	\$1,402,065.00	\$1,157,393.53	\$244,671.47	82.55%
Massachusetts	MA161	Design, engineering, and construction of Methuen Rotary alternative at I-93 and Routes 110 and 113, Methuen.	\$600,885.00	\$427,499.25	\$173,385.75	71.14%
Massachusetts	MA162	Design and construct the 3- mile long Grand Trunk Trail bikeway from Sturbridge to Southbridge.	\$98,322.00	\$41,440.00	\$56,882.00	42.15%
Massachusetts	MA163	Northern Avenue Bridge rehabilitation, Boston	\$2,403,540.00	\$412,430.18	\$1,991,109.82	17.16%
Massachusetts	MA164	Relocate Rt. 79 in Fall River to create 4-lane urban boulevard with landscaped median and developable waterfront	\$1,802,655.00	\$1,619,820.00	\$182,835.00	89.86%
Massachusetts	MA165	Design and Construct Blackstone River Bikeway and Worcester Bikeway Pavilion between Providence, RI and Worcester.	\$2,002,950.00	\$1,799,800.00	\$203,150.00	89.86%
Massachusetts	MA166	Reconstruct North Washington Street Bridge to connect Boston and Charlestown.	\$4,005,900.00	\$1,520,000.00	\$2,485,900.00	37.94%
Massachusetts	MA167	Chelsea Street Bridge Reconstruction	\$9,013,275.00	\$8,099,101.00	\$914,174.00	89.86%
Massachusetts	MA168	Improvements to Mass. Ave, Andover Street, Osgood Street, Salem Street, and Johnson Street in the Old Town Center of North Andover.	\$801,180.00	\$719,921.00	\$81,259.00	89.86%
Massachusetts	MA169	Somerville Bicycle Path Improvements--Cedar Street to Central Street.	\$901,328.00	\$809,911.00	\$91,417.00	89.86%

*Note: The amounts authorized in legislation may differ from the actual allocated amounts due to additional RABA funds, rescissions, adjustments due to obligation limitation, transfers, and other adjustments.



ALLOCATED EARMARK PROJECTS STATUS FOR FUNDS AVAILABLE IN FMIS

Demo by STATE or TERRITORY MORE THAN 10% OBLIGATED, As of October 1, 2020

EARMARK PROJECTS MUST BE FINAL VOUCHERED AND CLOSED

State or Territory	Demo ID	Demo Description	Allocated Amount*	Obligated Amount	Unobligated Balance	% Obligated
Massachusetts	MA171	Crosby Drive Improvement Project.	\$801,180.00	\$719,921.00	\$81,259.00	89.86%
Massachusetts	MA172	Canalside Rail Trail Construction of the Canalside Rail Trail, Deerfield and Montague	\$801,180.00	\$719,921.00	\$81,259.00	89.86%
Massachusetts	MA173	Berkshire County Bike Paths, Design and Construction	\$4,005,900.00	\$2,697,456.62	\$1,308,443.38	67.34%
Massachusetts	MA176	Longfellow Bridge Rehabilitation	\$3,004,425.00	\$2,699,700.00	\$304,725.00	89.86%
Massachusetts	MA178	Public Improvements to Springfield Symphony Hall.	\$240,354.00	\$215,977.00	\$24,377.00	89.86%
Massachusetts	MA179	Charlemont Bridge, Route 2, Charlemont	\$3,845,664.00	\$2,786,589.04	\$1,059,074.96	72.46%
Massachusetts	MA180	Cambridge Bicycle Path Improvements	\$1,001,475.00	\$899,899.00	\$101,576.00	89.86%
Massachusetts	MA185	Design and construct downtown roadway and streetscape enhancements in Worcester	\$4,506,638.00	\$4,492,519.38	\$14,118.62	99.69%
Massachusetts	MA186	Design and construct Rt. 24 Interchange in Fall River and Freetown	\$5,508,113.00	\$2,095,754.88	\$3,412,358.12	38.05%
Massachusetts	MA187	Design and construct multimodal improvements and facilities in New Bedford.	\$5,508,113.00	\$5,500,000.00	\$8,113.00	99.85%
Massachusetts	MA192	Design and construct downtown roadway and streetscape improvements in North Adams	\$2,002,950.00	\$1,955,506.07	\$47,443.93	97.63%
Massachusetts	MA193	Construct Holyoke Canalwalk and streetscape improvements in Holyoke.	\$3,505,163.00	\$3,368,730.60	\$136,432.40	96.11%
Massachusetts	MA198	Design and construct roadway and streetscape improvements in Franklin	\$5,007,375.00	\$4,960,476.32	\$46,898.68	99.06%
Massachusetts	MA202	Construct the Blackstone River Bikeway and Worcester Bikeway Pavilion between Providence, RI and Worcester.	\$2,002,950.00	\$1,648,095.42	\$354,854.58	82.28%
Massachusetts	MA206	Design and construct Rt. 20 access road in Westfield	\$2,002,950.00	\$1,808,759.10	\$194,190.90	90.30%
Massachusetts	MA209	Design and construct bicycle and pedestrian trails in Barnstable County	\$3,007,024.00	\$2,988,231.46	\$18,792.54	99.38%
Massachusetts	MA211	Design and construct roadway and streetscape improvements along State Street in Springfield	\$5,011,707.00	\$5,011,706.30	\$0.70	100.00%
Massachusetts	MA212	Construct I-91 Corridor Intelligent Transportation System Communications Network, Hampden, Hampshire, and Franklin Counties	\$4,009,366.00	\$4,009,365.95	\$0.05	100.00%
Massachusetts	MA214	Design and construct downtown roadway and streetscape improvements in Brockton	\$2,004,683.00	\$1,929,491.04	\$75,191.96	96.25%
Massachusetts	MA215	Design, engineering, and construction at I-93 The Junction Interchange, Andover, Tewksbury, and Wilmington	\$4,009,366.00	\$1,814,831.28	\$2,194,534.72	45.26%
Massachusetts	MA223	Design and construction of Union Street railroad underpass, West Springfield, MA	\$891,000.00	\$607,982.49	\$283,017.51	68.24%
Massachusetts	MA229	Medford Downtown Traffic and Pedestrian Redevelopment Project, MA	\$990,000.00	\$971,227.04	\$18,772.96	98.10%
Massachusetts	MA230	Pittsfield Downtown Streetscape Plan, MA	\$1,831,500.00	\$1,813,517.17	\$17,982.83	99.02%
Massachusetts	MA233	RITC Mass Country Roads, MA	\$643,500.00	\$498,790.81	\$144,709.19	77.51%
Massachusetts	MA237	Route 5 and Route 10 Bernardston, MA	\$990,000.00	\$781,826.65	\$208,173.35	78.97%
Massachusetts	MA240	Edwards Street Improvement, Springfield, MA	\$735,000.00	\$483,261.67	\$251,738.33	65.75%
Massachusetts	MA241	Holy Cross Road Safety Project, Worcester, MA	\$735,000.00	\$695,763.90	\$39,236.10	94.66%
Massachusetts	MA245	Pittsfield Downtown Streetscape, MA	\$1,470,000.00	\$1,421,926.37	\$48,073.63	96.73%
Massachusetts	MA246	Reconstruction of Commonwealth Avenue, Boston, MA	\$980,000.00	\$745,665.75	\$234,334.25	76.09%
Massachusetts	MA250	Clippership Linear Pedestrian Path and Bikeway, City of Medford, MA	\$475,000.00	\$471,839.77	\$3,160.23	99.33%

*Note: The amounts authorized in legislation may differ from the actual allocated amounts due to additional RABA funds, rescissions, adjustments due to obligation limitation, transfers, and other adjustments.



ALLOCATED EARMARK PROJECTS STATUS FOR FUNDS AVAILABLE IN FMIS

Demo by STATE or TERRITORY MORE THAN 10% OBLIGATED, As of October 1, 2020

EARMARK PROJECTS MUST BE FINAL VOUCHERED AND CLOSED

State or Territory	Demo ID	Demo Description	Allocated Amount*	Obligated Amount	Unobligated Balance	% Obligated
Massachusetts	MA252	Commonwealth Avenue Improvements, Boston, MA	\$475,000.00	\$345,460.00	\$129,540.00	72.73%
Massachusetts	MA258	Routes 10 and 202 Improvements, Southwick, MA	\$237,500.00	\$174,575.47	\$62,924.53	73.51%
Massachusetts	MA259	Spring and Elliot Street Improvements, Springfield, MA	\$950,000.00	\$851,991.00	\$98,009.00	89.68%
Massachusetts	MA266	Reconstruction and Rehabilitation of Route 109/Main Street, Medway, MA	\$399,932.00	\$399,922.00	\$10.00	100.00%
Massachusetts	MA267	The Commonwealth Avenue Road Improvement Project, MA	\$599,897.00	\$340,853.04	\$259,043.96	56.82%
Massachusetts	MA268	Trapelo Road and Belmont Street Corridor, MA	\$329,943.00	\$329,246.42	\$696.58	99.79%
Massachusetts Total			\$323,083,238.98	\$278,078,051.55	\$45,005,187.43	

*Note: The amounts authorized in legislation may differ from the actual allocated amounts due to additional RABA funds, rescissions, adjustments due to obligation limitation, transfers, and other adjustments.




ALLOCATED EARMARK PROJECTS STATUS FOR FUNDS AVAILABLE IN FMIS

Demo by STATE or TERRITORY MORE THAN 10% OBLIGATED, As of October 1, 2020

EARMARK PROJECTS MUST BE FINAL VOUCHERED AND CLOSED

State or Territory	Demo ID	Demo Description	Allocated Amount*	Obligated Amount	Unobligated Balance	% Obligated
Michigan	MI001	Hwy Safety Improvement; Walton Blvd, Pontiac (M-59),(lamp)	\$10,763,545.00	\$9,807,627.20	\$955,917.80	91.12%
Michigan	MI025	For road improvements and non-motorized enhancements in the Detroit East Riverfront, Detroit, Michigan and construct a road depression under the runway at McNichols Road at the Detroit City Airport (\$1,000,000 of the Federal funds shall be for the relocation of Van Dyke Street)	\$4,194,343.00	\$4,188,715.55	\$5,627.45	99.87%
Michigan	MI030	Construct bike path for the Macomb Orchard Trail in Macomb County	\$3,844,123.00	\$3,522,317.96	\$321,805.04	91.63%
Michigan	MI032	Reconstruct Bagley Street and improve Genschaw Road, Alpena	\$461,295.00	\$422,177.26	\$39,117.74	91.52%
Michigan	MI034	Improvements to Card Road between 21 mile road and 23 mile road in Macomb Co.	\$999,472.00	\$914,716.93	\$84,755.07	91.52%
Michigan	MI036	Early preliminary engineering/preliminary engineering to U.S. 131 B.R./ Industrial Connector, Kalamazoo, Michigan.	\$108,224.47	\$44,224.47	\$64,000.00	40.86%
Michigan	MI041	Repair 48th Avenue, Menominee	\$207,583.00	\$189,980.03	\$17,602.97	91.52%
Michigan	MI043	Undertake capital improvements to facilitate traffic between Lansing and Detroit	\$7,688,247.00	\$6,624,358.67	\$1,063,888.33	86.16%
Michigan	MI045	Construct Bridge Street bridge project in Southfield	\$3,229,064.00	\$2,625,297.17	\$603,766.83	81.30%
Michigan	MI047	Upgrade East Jordon Road, Boyne City	\$307,531.00	\$281,452.53	\$26,078.47	91.52%
Michigan	MI049	Upgrade H-58 within Pictured Rocks National Lakeshore	\$4,305,417.00	\$3,909,691.56	\$395,725.44	90.81%
Michigan	MI050	Upgrade Groveland Mine Road, Dickinson	\$384,413.00	\$332,184.81	\$52,228.19	86.41%
Michigan	MI051	Replace Chalk Hills Bridge over Menominee River	\$307,531.00	\$281,452.53	\$26,078.47	91.52%
Michigan	MI054	Facilitate access between I-75 and Soo Locks through road reconstruction, bikepath construction and related improvements, Sault Ste. Marie	\$384,413.00	\$334,851.70	\$49,561.30	87.11%
Michigan	MI055	Rehabilitate Lincoln St., Negaunee	\$130,701.00	\$119,617.66	\$11,083.34	91.52%
Michigan	MI056	Widen Arch St., Negaunee	\$61,506.00	\$56,290.31	\$5,215.69	91.52%
Michigan	MI057	Improve drainage on 6th Street in Menominee	\$115,324.00	\$105,544.57	\$9,779.43	91.52%
Michigan	MI060	Reconstruct Co.Rd. 612 and Co.Rd. 491, Montmorency Co.	\$699,631.00	\$641,553.22	\$58,077.78	91.70%
Michigan	MI062	Construct grade separation on Sheldon Road, Plymouth	\$5,381,772.00	\$4,925,398.50	\$456,373.50	91.52%
Michigan	MI063	Upgrade Van Dyke Road between M-59 and Utica City limits	\$2,844,651.00	\$2,603,425.01	\$241,225.99	91.52%
Michigan	MI064	Construct road drainage improvements, Suttons Bay Village	\$184,518.00	\$114,880.74	\$69,637.26	62.26%
Michigan	MI065	Construct arterial connector between US41/M28 and Co.Rd. 480, Marquette	\$384,413.00	\$351,814.90	\$32,598.10	91.52%
Michigan	MI068	Upgrade Rochester Road between I-75 and Torpsey St.	\$9,456,542.00	\$7,186,012.32	\$2,270,529.68	75.99%
Michigan	MI072	Construct deceleration lane in front of 4427 Wilder Road, Bay City	\$15,376.00	\$14,072.06	\$1,303.94	91.52%
Michigan	MI074	Upgrade Tittabawasee Road between Mackinaw Road and Midland Road, Saginaw Co.	\$3,075,299.00	\$2,814,514.15	\$260,784.85	91.52%
Michigan	MI075	Upgrade (all weather) on Delta County's reroute of U.S. 2, U.S. 41, and M 35	\$1,307,002.00	\$1,195,968.43	\$111,033.57	91.50%
Michigan	MI076	Construct intermodal freight terminal in Wayne Co.	\$18,451,788.00	\$8,598,684.17	\$9,853,103.83	46.60%
Michigan	MI078	Construct interchange at Eastman Avenue/US-10 in Midland	\$8,457,070.00	\$8,455,067.94	\$2,002.06	99.98%
Michigan	MI079	Improve Hoban Road and Grand Avenue, City of Mackinac Island	\$861,084.00	\$788,064.25	\$73,019.75	91.52%
Michigan	MI082	Construct Jackson Road project (demonstrating performance of paper and plastic reinforced concrete), Scio Township	\$3,536,593.00	\$3,236,690.41	\$299,902.59	91.52%
Michigan	MI083	Upgrade Lalie St., Frenchtown Rd., and Penshee Rd., Ironwood	\$276,777.00	\$253,306.38	\$23,470.62	91.52%
Michigan	MI085	State Priority Projects	\$58,312,776.00	\$57,494,304.81	\$818,471.19	98.60%

*Note: The amounts authorized in legislation may differ from the actual allocated amounts due to additional RABA funds, rescissions, adjustments due to obligation limitation, transfers, and other adjustments.




ALLOCATED EARMARK PROJECTS STATUS FOR FUNDS AVAILABLE IN FMIS

Demo by STATE or TERRITORY MORE THAN 10% OBLIGATED, As of October 1, 2020

EARMARK PROJECTS MUST BE FINAL VOUCHERED AND CLOSED

State or Territory	Demo ID	Demo Description	Allocated Amount*	Obligated Amount	Unobligated Balance	% Obligated
Michigan	MI086	Reconstruct and rehabilitate, including rail and interstate access improvements for the Detroit Waterfront Dock, Detroit	\$6,150,596.00	\$6,025,705.12	\$124,890.88	97.97%
Michigan	MI087	Improve Tenth Street, Port Huron	\$1,845,179.00	\$1,523,471.44	\$321,707.56	82.56%
Michigan	MI089	Construct Bridge-to-Bay bike path, St. Clair County	\$461,295.00	\$420,369.51	\$40,925.49	91.13%
Michigan	MI126	I-96 at Latson Road Interchange improvements	\$4,807,080.00	\$4,319,520.00	\$487,560.00	89.86%
Michigan	MI130	Construct improvements to Finkbeiner Road from Patterson Road to Whitneyville Road in Barry County, and new bridge over Thornapple River	\$3,525,192.00	\$3,132,302.09	\$392,889.91	88.85%
Michigan	MI131	Chippewa County, Upgrade Tilson Road between M-28 South to intersection of M-48 at Rudyard	\$801,180.00	\$719,921.00	\$81,259.00	89.86%
Michigan	MI132	Alpena County, Resurface 3.51 miles of Hamilton and Wessel Roads	\$512,755.00	\$460,748.00	\$52,007.00	89.86%
Michigan	MI133	Resurfacing of Stephenson Highway in Madison Heights	\$280,413.00	\$251,972.00	\$28,441.00	89.86%
Michigan	MI134	Widen Baldwin Road from Morgan to Waldon in Orion Township	\$3,204,720.00	\$2,878,880.80	\$325,839.20	89.83%
Michigan	MI135	Van Buren, Belleville Road widen to 5 lanes between Tyler and Ecorse Intersection improvements at Belleville and Ecorse Roads and approach roadways, and widen Belleville Road from Ecorse to Tyler, Van Buren Township, Michigan [ref P.L. 110-244, Sec 105(a)(9)]	\$881,298.00	\$791,912.00	\$89,386.00	89.86%
Michigan	MI136	Houghton County, Gravel and paving of remaining 3.2 miles in 5.5 mile stretch of Jacobsville Rd	\$344,507.00	\$309,564.00	\$34,943.00	89.86%
Michigan	MI138	Highland, Clyde Road from Hickory Ridge to Strathcona	\$100,148.00	\$89,560.80	\$10,587.20	89.43%
Michigan	MI141	Construct Road Improvements to North Henry St. from Vermont Ave. to Wilder Rd. Bay City	\$2,163,186.00	\$1,943,308.31	\$219,877.69	89.84%
Michigan	MI142	Northwestern Highway Extension projects in Oakland County	\$7,290,738.00	\$6,551,273.00	\$739,465.00	89.86%
Michigan	MI146	Reconstruction of Leeman Road from County Road 581 west 7 miles to Lerza Road, Dickinson County	\$1,201,770.00	\$1,079,880.00	\$121,890.00	89.86%
Michigan	MI148	M-66 Paul Henry Freeway trail design and construction	\$2,227,280.00	\$2,001,377.00	\$225,903.00	89.86%
Michigan	MI149	Delta County, CR 515 from U.S. 2 and U.S. 41 in Rapid River to County Road 446 at Days River Road-Bituminous overlay and joint repair	\$256,378.00	\$230,375.00	\$26,003.00	89.86%
Michigan	MI152	Reconstruction of 30th Avenue from 13th Street to 22nd Street, Menominee	\$270,478.84	\$243,045.00	\$27,433.84	89.86%
Michigan	MI155	Wayne, Reconstruct one quarter of a mile stretch of Laurenwood	\$100,148.00	\$89,990.00	\$10,158.00	89.86%
Michigan	MI160	Widen and reconstruct Tienken Road in Rochester Hills from Livernois to Sheldon.	\$10,815,930.00	\$9,718,921.00	\$1,097,009.00	89.86%
Michigan	MI161	Complete the 2 segments of U.S. 127 from Ithaca to St. Johns to a limited access freeway	\$4,005,900.00	\$2,843,547.35	\$1,162,352.65	70.98%
Michigan	MI162	Reconstruct and Widen I-94 in Kalamazoo, MI	\$12,818,881.00	\$11,518,721.00	\$1,300,160.00	89.86%
Michigan	MI163	Reduction from 3.5 miles of travel to 1.0 mile of travel crossing over the Tittabawassee River on Meridian Road.	\$2,403,540.00	\$2,159,760.00	\$243,780.00	89.86%
Michigan	MI164	Livonia, reconstruct Stark Rd. between Plymouth Rd. and I-96	\$801,180.00	\$719,921.00	\$81,259.00	89.86%
Michigan	MI165	Baraga County, Reconstruction of county primary road on Bayshore Drive from Haanpaa Road northerly 1.7 miles to Whirligig Road	\$600,885.00	\$539,940.00	\$60,945.00	89.86%
Michigan	MI169	Delta County, Widen, pulverize, improve drainage at County Rd. 497 from U.S. 2 at Nahma Junction southerly 4.75 miles to the village of Nahma.	\$590,790.16	\$530,869.00	\$59,921.16	89.86%

*Note: The amounts authorized in legislation may differ from the actual allocated amounts due to additional RABA funds, rescissions, adjustments due to obligation limitation, transfers, and other adjustments.




ALLOCATED EARMARK PROJECTS STATUS FOR FUNDS AVAILABLE IN FMIS

Demo by STATE or TERRITORY MORE THAN 10% OBLIGATED, As of October 1, 2020

EARMARK PROJECTS MUST BE FINAL VOUCHERED AND CLOSED

State or Territory	Demo ID	Demo Description	Allocated Amount*	Obligated Amount	Unobligated Balance	% Obligated
Michigan	MI174	Construction of 5 lane concrete pavement with curb, gutter and sewer on Romeo Plank Road from M-59 to 23 Mile Road in Macomb Township	\$4,811,800.00	\$4,388,973.00	\$422,827.00	91.21%
Michigan	MI175	Plymouth, Haggerty Road from Plymouth Rd. to Schoolcraft Rd	\$400,590.00	\$359,960.00	\$40,630.00	89.86%
Michigan	MI179	Construction of 5 lane concrete pavement with curb, gutter and storm sewer on Van Dyke Ave. from 23 Mile Road to 26 Mile Road, Macomb Co	\$1,666,053.80	\$1,497,074.00	\$168,979.80	89.86%
Michigan	MI185	Design and construction of West Michigan Regional Trail Network connector to link two trail systems together and to Grand Rapids	\$2,403,540.00	\$2,136,590.83	\$266,949.17	88.89%
Michigan	MI187	Commerce, Haggerty Road from 14 Mile to Richardson	\$1,201,770.00	\$1,079,880.00	\$121,890.00	89.86%
Michigan	MI195	Marquette County, Realignment of 3200 feet of County Road 492 from U.S. 41 north to County Road HD.	\$400,590.00	\$359,960.00	\$40,630.00	89.86%
Michigan	MI199	Garden City, Reconstruct Maplewood between Inkster and Merriman	\$981,446.00	\$881,902.00	\$99,544.00	89.86%
Michigan	MI200	Resurfacing of Ten Mile Road in St. Clair Shores	\$717,857.40	\$645,048.00	\$72,809.40	89.86%
Michigan	MI201	Reconstruct two bridges over Black Creek Drain in Sanilac County	\$570,841.00	\$512,359.72	\$58,481.28	89.76%
Michigan	MI203	Novi, Reconstruct Grand River between Novi and Haggerty	\$801,180.00	\$719,921.00	\$81,259.00	89.86%
Michigan	MI204	Construction of two railroad-highway grade separations on Farm Lane north of Mount Hope Road	\$1,842,714.00	\$1,655,817.00	\$186,897.00	89.86%
Michigan	MI205	Alcona County, Reconstruction of Ritchie Road from Village of Lincoln to Hubbard Lake road	\$651,359.20	\$585,294.00	\$66,065.20	89.86%
Michigan	MI209	Reconstruct highway under a railroad bridge, Wyoming Ave. from Eagle Pass to Michigan Avenue, Wayne County	\$801,180.00	\$719,921.00	\$81,259.00	89.86%
Michigan	MI212	Menominee County, County Road 557 Bridge Replacement over the Big Cedar River.	\$224,330.00	\$194,880.00	\$29,450.00	86.87%
Michigan	MI219	Resurfacing of Frazho Road Martin Road in Roseville [ref P.L. 110-244, Sec 105(a)(52)]	\$1,025,510.00	\$921,498.00	\$104,012.00	89.86%
Michigan	MI225	Expansion of Cass Avenue in Clinton Township	\$7,366,049.60	\$6,618,946.00	\$747,103.60	89.86%
Michigan	MI226	Northville, Taft Road from 8 Mile North to city limits	\$400,590.00	\$359,960.00	\$40,630.00	89.86%
Michigan	MI229	Complete 58 miles of White Pine Trail from Grand Rapids to Cadillac	\$2,243,304.00	\$1,970,434.94	\$272,869.06	87.84%
Michigan	MI230	Carlyle Road Reconstruction, Inkster.	\$2,002,950.00	\$1,799,800.00	\$203,150.00	89.86%
Michigan	MI236	Delta County, CR 186 from M- 35 at Brampton to U.S. 2 and U.S. 41-- Bituminous overlay with super elevation, correction, curb, and gutter	\$192,283.00	\$172,780.00	\$19,503.00	89.86%
Michigan	MI240	Widen and Reconstruct Walton Blvd. in Auburn Hills from Opdyke to Squirrel Rd.	\$5,928,732.00	\$5,327,408.00	\$601,324.00	89.86%
Michigan	MI241	East Grand River Improvements, Brighton Township, Michigan	\$1,602,360.00	\$1,439,840.00	\$162,520.00	89.86%
Michigan	MI244	Holland, Michigan, Construct River Avenue Corridor Improvements.	\$2,323,422.00	\$2,087,768.00	\$235,654.00	89.86%
Michigan	MI245	Plan and construct, land acquisition, Detroit West Riverfront Greenway.	\$9,013,275.00	\$7,427,392.49	\$1,585,882.51	82.41%
Michigan	MI248	Rehabilitate bridge lift over Black River on 7th Street Bridge in Port Huron.	\$5,007,375.00	\$4,499,500.08	\$507,874.92	89.86%
Michigan	MI250	Construct 1 or more grade-separated crossings of I-75, and make associated improvements to improve local and regional east-west mobility between Mileposts 279 and 282	\$5,007,375.00	\$4,491,921.68	\$515,453.32	89.71%

*Note: The amounts authorized in legislation may differ from the actual allocated amounts due to additional RABA funds, rescissions, adjustments due to obligation limitation, transfers, and other adjustments.



ALLOCATED EARMARK PROJECTS STATUS FOR FUNDS AVAILABLE IN FMIS

Demo by STATE or TERRITORY MORE THAN 10% OBLIGATED, As of October 1, 2020

EARMARK PROJECTS MUST BE FINAL VOUCHERED AND CLOSED

State or Territory	Demo ID	Demo Description	Allocated Amount*	Obligated Amount	Unobligated Balance	% Obligated
Michigan	MI253	Blue Water Bridge Plaza improvements and relocation of segments of I-94 and I-69.	\$5,007,375.00	\$2,631,824.33	\$2,375,550.67	52.56%
Michigan	MI261	Detroit Riverfront Conservancy, West Riverfront Walkway, Greenway and Adjacent Land Acquisition, from Riverfront Towers to Ambassador Bridge, Detroit	\$20,046,828.00	\$16,798,160.97	\$3,248,667.03	83.79%
Michigan	MI263	Construct 1 or more grade separated crossings of I-75 and make associated improvements to improve local and regional east-west mobility between Mileposts 279 and 282	\$7,016,390.00	\$6,342,972.95	\$673,417.05	90.40%
Michigan	MI265	East Riverfront, completion of Detroit Riverfront East Walkway, Detroit	\$3,007,024.00	\$2,718,417.00	\$288,607.00	90.40%
Michigan	MI266	Alger County, to reconstruct, pave, and realign a portion of H58 from 2,600 feet south of Little Beaver Lake Road to 4,600 feet east of Hurricane River	\$11,025,755.00	\$9,296,645.53	\$1,729,109.47	84.32%
Michigan	MI269	Midtown Detroit Greenway Loop, Detroit Cultural Center in Detroit	\$2,004,683.00	\$1,812,278.00	\$192,405.00	90.40%
Michigan	MI270	Pinnacle Aeropark Access Project in Wayne County	\$2,004,683.00	\$1,812,278.11	\$192,404.89	90.40%
Michigan	MI307	East County fueling operations consolidation at the Monroe County Road Commission and enhancement of facilities to accommodate biodiesel fuel pumps, Monroe County	\$1,000,000.00	\$925,600.00	\$74,400.00	92.56%
Michigan	MI309	Bicycle and pedestrian trails in Harrison Township	\$2,900,000.00	\$2,684,240.00	\$215,760.00	92.56%
Michigan	MI312	Ann Arbor-Detroit Regional Rail Project, MI	\$950,000.00	\$388,001.29	\$561,998.71	40.84%
Michigan	MI313	Crooks Road Widening and Concrete Replacement, Clawson and Royal Oak, MI	\$570,000.00	\$469,407.49	\$100,592.51	82.35%
Michigan	MI315	Countywide Regional Loop Trail, Mount Clemens, MI	\$1,947,667.00	\$1,947,666.23	\$0.77	100.00%
Michigan	MI318	Johnson Street from Center Avenue to Columbus Avenue Reconstruction, MI	\$299,949.00	\$257,578.76	\$42,370.24	85.87%
Michigan	MI320	M-231 Improvements Ottawa County, MI	\$499,915.00	\$499,914.81	\$0.19	100.00%
Michigan Total			\$337,068,218.47	\$294,968,927.83	\$42,099,290.64	

*Note: The amounts authorized in legislation may differ from the actual allocated amounts due to additional RABA funds, rescissions, adjustments due to obligation limitation, transfers, and other adjustments.




ALLOCATED EARMARK PROJECTS STATUS FOR FUNDS AVAILABLE IN FMIS

Demo by STATE or TERRITORY MORE THAN 10% OBLIGATED, As of October 1, 2020

EARMARK PROJECTS MUST BE FINAL VOUCHERED AND CLOSED

State or Territory	Demo ID	Demo Description	Allocated Amount*	Obligated Amount	Unobligated Balance	% Obligated
Minnesota	MN007	COMPLETE CONSTRUCTION OF FOREST HIGHWAY 11, LAKE CO.	\$3,844,123.00	\$3,735,778.46	\$108,344.54	97.18%
Minnesota	MN010	Richfield: 77th St Reconstruction Project. Total TEA21 authorization \$17,550,317	\$17,529,198.00	\$17,402,582.01	\$126,615.99	99.28%
Minnesota	MN015	Trunk Highway 169 from Grand Rapids to High City	\$6,227,477.51	\$6,131,703.17	\$95,774.34	98.46%
Minnesota	MN018	Nicollet Co: C.S.A.H. 41 for roadway stabilization and rockfall control - North Mankato	\$2,926,286.00	\$2,207,599.00	\$718,687.00	75.44%
Minnesota	MN021	Construct Mankato South Route in Mankato	\$7,431,972.02	\$7,169,163.68	\$262,808.34	96.46%
Minnesota	MN024	CONDUCT STUDY OF POTENTIAL FOR DIVERSION OF TRAFFIC FROM THE I-35 CORRIDOR TO COMMUTER RAIL, CHISAGO COUNTY NORTH OF FOREST LAKE ALONG I-35 CORRIDOR TO RUSH CITY	\$384,413.00	\$317,322.82	\$67,090.18	82.55%
Minnesota	MN027	Upgrade TH 13 between TH 77 and I-494	\$1,537,649.00	\$1,514,423.00	\$23,226.00	98.49%
Minnesota	MN032	Upgrade CSAH 16 between TH 53 and CSAH 4	\$4,151,653.00	\$4,148,311.31	\$3,341.69	99.92%
Minnesota	MN033	EXTEND COUNTY STATE HIGHWAY 61 EXTENSION INTO TWO HARBORS	\$615,059.00	\$561,487.36	\$53,571.64	91.29%
Minnesota	MN034	RECONSTRUCT AND REPLACE I-494 WAKOTA BRIDGE FROM SOUTH ST. PAUL TO NEWPORT, AND APPROACHES	\$14,637,394.00	\$14,632,676.56	\$4,717.44	99.97%
Minnesota	MN035	RECONSTRUCT CSAH 48 EXTENSION, BRAINERD/BAXTER	\$246,025.00	\$159,240.10	\$86,784.90	64.73%
Minnesota	MN040	CONSTRUCT RAILROAD CROSSING CONNECTING UNIVERSITY OF MN WITH CITY OF CROOKSTON	\$153,765.00	\$149,654.22	\$4,110.78	97.33%
Minnesota	MN043	Upgrade Highway 73 from 4.5 miles north of Floodwood to 22.5 miles north of Floodwood	\$2,844,651.00	\$2,801,683.00	\$42,968.00	98.49%
Minnesota	MN047	Upgrade Highway 53 between Virginia and Cook. Total TEA21 authorization \$1,539,501	\$19,956,000.00	\$19,955,999.96	\$0.04	100.00%
Minnesota	MN049	Construct bicycle and pedestrian facility (Mesabi Trail), St. Louis County.	\$2,306,474.00	\$2,192,464.93	\$114,009.07	95.06%
Minnesota	MN059	Restore MN Transportation facility, Jackson Street Roundhouse, St. Paul	\$768,825.00	\$768,802.14	\$22.86	100.00%
Minnesota	MN101	Construction and right-of-way acquisition for interchange at TH 65 and TH 242 in Blaine, MN	\$3,204,720.00	\$2,879,681.00	\$325,039.00	89.86%
Minnesota	MN102	Construction of Gitchi-Gami State Trail from Cascade River to Grand Marais	\$901,328.00	\$809,911.00	\$91,417.00	89.86%
Minnesota	MN103	Reconstruct CSAH 19 from CSAH 36 to CSAH 2, Morrison County	\$160,236.00	\$143,982.00	\$16,254.00	89.86%
Minnesota	MN104	Lyndale Avenue Bridge, Richfield Right-of-way acquisition and construction for the 77th Street reconstruction project, including the Lyndale Avenue Bridge over I-494, Richfield [ref P.L. 110-244, Sec 105(a)(105)]	\$13,019,176.00	\$11,698,701.00	\$1,320,475.00	89.86%
Minnesota	MN105	Safety improvements and intersection enhancements of TH 95 and TH 169, Princeton	\$1,442,124.00	\$1,295,856.00	\$146,268.00	89.86%
Minnesota	MN106	Environmental assessment and right of-way acquisition at U.S. 52 and CSAH 24 Interchange, Cannon Falls, Goodhue Cnty, MN	\$1,602,360.00	\$1,439,839.00	\$162,521.00	89.86%
Minnesota	MN108	Phase III of Devil Track Road Project, Cook County	\$1,201,770.00	\$1,079,880.00	\$121,890.00	89.86%
Minnesota	MN109	Polk, Pennington, Marshall County 10-Ton Corridor in Northwestern Minnesota	\$4,486,608.00	\$4,031,551.00	\$455,057.00	89.86%

*Note: The amounts authorized in legislation may differ from the actual allocated amounts due to additional RABA funds, rescissions, adjustments due to obligation limitation, transfers, and other adjustments.



ALLOCATED EARMARK PROJECTS STATUS FOR FUNDS AVAILABLE IN FMIS

Demo by STATE or TERRITORY MORE THAN 10% OBLIGATED, As of October 1, 2020

EARMARK PROJECTS MUST BE FINAL VOUCHERED AND CLOSED

State or Territory	Demo ID	Demo Description	Allocated Amount*	Obligated Amount	Unobligated Balance	% Obligated
Minnesota	MN110	Corridor study, EIS, and ROW acquisition for a future highway and bridge over the Mississippi River, City of Brainerd Design and construction of the Clair Nelson Intermodal Center in Finland, Lake County [ref P.L. 110-244, Sec 105(a)(151)]	\$801,180.00	\$719,921.00	\$81,259.00	89.86%
Minnesota	MN113	Reconstruct CSAH 61 from south county line to TH 73, Moose Lake	\$253,172.40	\$227,494.00	\$25,678.40	89.86%
Minnesota	MN114	U.S. Trunk Highway 14 from Waseca to Owatonna, Minnesota	\$3,320,089.60	\$2,983,348.00	\$336,741.60	89.86%
Minnesota	MN116	Construction of 8th Street North: Stearns C.R. 120 to TH 15 in St. Cloud, MN	\$1,602,360.00	\$1,439,840.00	\$162,520.00	89.86%
Minnesota	MN117	City of East Grand Forks Construct 13th St. SE Extension	\$961,416.00	\$863,904.00	\$97,512.00	89.86%
Minnesota	MN118	Construction of Gitchi-Gami State Trail, Lutsen Phase, CR 34 to Lockport store	\$500,738.00	\$449,951.00	\$50,787.00	89.86%
Minnesota	MN119	Phase III construction of Trunk Highway 61010 Minnesota	\$4,005,900.00	\$3,599,601.00	\$406,299.00	89.86%
Minnesota	MN120	Environmental studies, safety improvement construction, and right-of-way acquisition for Trunk Highway 55 Corridor Protection Project [ref P.L. 110-244, Sec 105(a)(16)]	\$4,005,900.00	\$3,023,156.78	\$982,743.22	75.47%
Minnesota	MN121	Interchange improvements at I-94 and CSAH 19 and at CSAH 37 in the City of Albertville, MN	\$801,180.00	\$719,921.00	\$81,259.00	89.86%
Minnesota	MN122	10th Street Bridge Expansion in St. Cloud, MN	\$801,180.00	\$719,921.00	\$81,259.00	89.86%
Minnesota	MN125	Widening of U.S. Highway 61 at Frontenac Station, MN	\$640,944.00	\$575,935.00	\$65,009.00	89.86%
Minnesota	MN126	Preliminary design and study of long-term roadway approach alternatives to TH 36/SH 64 St. Croix River Crossing Project	\$400,590.00	\$127,994.22	\$272,595.78	31.95%
Minnesota	MN128	City of Moorhead SE Main GSI, 34th St. and I-94 Interchange and Moorhead Comprehensive Rail Safety Program.	\$2,403,540.00	\$2,159,760.00	\$243,780.00	89.86%
Minnesota	MN130	Right-of-way acquisition for Mississippi River Bridge connecting I-94 and U.S. 10 between U.S. 169 and TH 101 Mississippi River Crossing connecting I-94 and US 10 between US 160 and TH 101, MN [ref P.L. 110-244, Sec 105(a)(197)]	\$801,180.00	\$719,921.00	\$81,259.00	89.86%
Minnesota	MN131	Sauk Rapids Bridge and Roadway Replacement in Sauk Rapids, MN.	\$4,807,080.00	\$4,319,520.00	\$487,560.00	89.86%
Minnesota	MN132	Construct 3 segments of Cuyuna Lakes Trails, Crow Wing County.	\$1,201,770.00	\$1,063,133.02	\$138,636.98	88.46%
Minnesota	MN133	Construct a road between Highway 332 and TH 11 including a signalized rail road crossing, Koochiching County	\$240,354.00	\$215,977.00	\$24,377.00	89.86%
Minnesota	MN136	Reconstruct TH 61 from Split Rock River to Silver Bay including construction of the Gitchi Gami Spur Trail between the main trail and Silver Bay Marina along the TH 61 roadway segment.	\$9,678,255.00	\$8,696,634.00	\$981,621.00	89.86%
Minnesota	MN137	Capacity and safety improvements to TH 8, west of 306th St. to eastern city limits, Lindstrom	\$5,768,496.00	\$5,183,424.00	\$585,072.00	89.86%
Minnesota	MN138	Reconstruct TH 36 from expressway to freeway in North St. Paul	\$4,807,080.00	\$4,319,520.00	\$487,560.00	89.86%
Minnesota	MN139	Replace three at-grade highway-railroad crossings with grade-separated crossings adjacent to Winona State University.	\$474,298.80	\$426,193.00	\$48,105.80	89.86%
Minnesota	MN140	Construct roadway improvements on the Great River Road on CSAH 10 and CSAH 21, Aitkin County	\$5,576,213.00	\$5,010,645.00	\$565,568.00	89.86%
Minnesota	MN141	Reconstruction of 1 mile of CR 107 from CSAH 2 to Highway 11 and 71, Koochiching County	\$400,590.00	\$359,960.00	\$40,630.00	89.86%

*Note: The amounts authorized in legislation may differ from the actual allocated amounts due to additional RABA funds, rescissions, adjustments due to obligation limitation, transfers, and other adjustments.



ALLOCATED EARMARK PROJECTS STATUS FOR FUNDS AVAILABLE IN FMIS

Demo by STATE or TERRITORY MORE THAN 10% OBLIGATED, As of October 1, 2020

EARMARK PROJECTS MUST BE FINAL VOUCHERED AND CLOSED

State or Territory	Demo ID	Demo Description	Allocated Amount*	Obligated Amount	Unobligated Balance	% Obligated
Minnesota	MN143	Construction and widening of TH 241 in the City of St. Michael, MN. Construction and right-of-way acquisition of TH 241, CSAH 35 and associated streets in the city of St. Michael [ref P.L. 110-244, Sec 105(a)(201)]	\$1,602,360.00	\$1,439,840.00	\$162,520.00	89.86%
Minnesota	MN144	City of Hutchinson School Road Underpass of TH 7 and TH 22 improvements	\$801,180.00	\$719,921.00	\$81,259.00	89.86%
Minnesota	MN145	Construct Two Harbors High School Trail connecting Two Harbors High School to Two Harbors City	\$892,914.80	\$802,352.00	\$90,562.80	89.86%
Minnesota	MN146	Munger Trail extension, City of Duluth	\$2,503,688.00	\$2,249,751.00	\$253,937.00	89.86%
Minnesota	MN147	Kandiyohi and Meeker Counties Hwy 7 between TH 71 and TH 22	\$1,602,360.00	\$1,439,840.00	\$162,520.00	89.86%
Minnesota	MN148	Becker County CR 143 and CR 124 Improvements	\$769,133.00	\$691,124.00	\$78,009.00	89.86%
Minnesota	MN149	Realign Vadnais Boulevard at interchange of I-694/ Highway 49, Ramsey County.	\$801,180.00	\$719,921.00	\$81,259.00	89.86%
Minnesota	MN151	Lake Street Access to I- 35W, Minneapolis	\$1,602,360.00	\$1,439,840.00	\$162,520.00	89.86%
Minnesota	MN155	City of Marshall TH 23 4- Lane Extension	\$2,634,280.20	\$2,367,098.00	\$267,182.20	89.86%
Minnesota	MN156	Reconstruct CSAH 91 from the D.M. and I.R. Railroad crossing at 8th Street in Duluth to CSAH 56, St. Louis County	\$4,005,900.00	\$3,599,601.00	\$406,299.00	89.86%
Minnesota	MN157	Reconstruct Unorganized Township Road 488 from CSAH 138, Koochiching County	\$821,210.00	\$737,918.00	\$83,292.00	89.86%
Minnesota	MN158	Lake Wobegon Trail corridor from Sauk Centre to the Stearns County line.	\$282,015.80	\$253,412.00	\$28,603.80	89.86%
Minnesota	MN160	Construct one mile of new roadway and a bridge crossing the DM&IR railroad tracks, and construct connector between CSAH 14 and CSAH 284, Proctor	\$2,627,871.00	\$2,361,338.00	\$266,533.00	89.86%
Minnesota	MN161	Construction of County State Aid Highway 21, Scott County, MN	\$2,563,776.00	\$2,303,743.99	\$260,032.01	89.86%
Minnesota	MN162	Corridor Preservation Studies and Right-of-Way acquisition, St. Cloud Metro Area	\$2,403,540.00	\$2,159,760.00	\$243,780.00	89.86%
Minnesota	MN163	U.S. Highway 212 expansion from Carver Cnty Rd. 147 to Cologne and from Cologne to Norwood Young America.	\$801,180.00	\$719,921.00	\$81,259.00	89.86%
Minnesota	MN164	CSAH 61 improvements, City of Coleraine	\$392,578.00	\$352,761.00	\$39,817.00	89.86%
Minnesota	MN165	Design and right-of-way acquisition for I-35 and CSAH 2 interchange in Forest Lake, MN. Design, right of way acquisition, and construction for I-35 and CSAH2 interchange and CSAH2 corridor to TH61 in Forest Lake [ref P.L. 110-244, Sec	\$2,403,540.00	\$2,159,760.00	\$243,780.00	89.86%
Minnesota	MN167	Reconstruct CR 203 between U.S. 10 and CSAH 1, Morrison County.	\$269,196.40	\$241,893.00	\$27,303.40	89.86%
Minnesota	MN168	Right-of-Way acquisition for 8th Street North and Pinecone Road.	\$3,204,720.00	\$2,879,681.00	\$325,039.00	89.86%
Minnesota	MN169	Reconstruct CSAH 61 from Barnum to TH 210 at Carlton, and improve Munger Trail	\$1,682,478.00	\$1,511,833.00	\$170,645.00	89.86%
Minnesota	MN170	Construction of Cedar Avenue Busway, MN.	\$4,807,080.00	\$4,319,520.00	\$487,560.00	89.86%
Minnesota	MN171	Reconstruct I-35E from I-94 to Maryland Avenue in St. Paul	\$2,804,130.00	\$2,519,721.00	\$284,409.00	89.86%
Minnesota	MN174	Construct Paul Bunyan trail from Mississippi River Bridge Trail to Crow Wing State Park	\$776,143.00	\$697,422.00	\$78,721.00	89.86%
Minnesota	MN175	Construct Mesabi Trail from Grand Rapids to City of Ely.	\$2,703,983.00	\$932,300.46	\$1,771,682.54	34.48%
Minnesota	MN177	North-South Corridor with Railroad Overpass, City of Staples.	\$1,201,770.00	\$1,079,880.00	\$121,890.00	89.86%
Minnesota	MN180	Construct roadway improvements to CSAH 76, Little Falls	\$852,455.60	\$765,996.00	\$86,459.60	89.86%

*Note: The amounts authorized in legislation may differ from the actual allocated amounts due to additional RABA funds, rescissions, adjustments due to obligation limitation, transfers, and other adjustments.



ALLOCATED EARMARK PROJECTS STATUS FOR FUNDS AVAILABLE IN FMIS

Demo by STATE or TERRITORY MORE THAN 10% OBLIGATED, As of October 1, 2020

EARMARK PROJECTS MUST BE FINAL VOUCHERED AND CLOSED

State or Territory	Demo ID	Demo Description	Allocated Amount*	Obligated Amount	Unobligated Balance	% Obligated
Minnesota	MN181	Construct trail link between Bruce Vento Regional Trail and Mississippi River Corridor in St. Paul.	\$1,201,770.00	\$1,079,880.00	\$121,890.00	89.86%
Minnesota	MN182	Extend Cuyuna Range and Great River Road Trails, Aitkin	\$320,472.00	\$287,968.00	\$32,504.00	89.86%
Minnesota	MN183	Reconstruct CSAH 7 between Itasca CR 341 and the Scenic State Park entrance to improve safety and structural integrity	\$2,563,776.00	\$2,303,744.00	\$260,032.00	89.86%
Minnesota	MN185	Improvements on TH 169 east and west of East Two Rivers Crossing and TH 135 from Enterprise Drive to TH 169	\$1,775,415.40	\$1,595,343.00	\$180,072.40	89.86%
Minnesota	MN189	CSAH 47 rehabilitation from 165th Ave. to TH 25, Morrison County.	\$352,519.00	\$316,765.00	\$35,754.00	89.86%
Minnesota	MN190	Construction of intersection at County Road 5 and TH 13 in City of Burnsville.	\$2,403,540.00	\$2,159,760.00	\$243,780.00	89.86%
Minnesota	MN191	TH 36-Stillwater Bridge, ROW acquisition and Utility Relocation	\$4,005,900.00	\$3,599,601.00	\$406,299.00	89.86%
Minnesota	MN192	I-494 U.S. 169 Interchange Reconstruction including U.S. 169/Valley View Road Interchange, Twin Cities Metropolitan Area, Minnesota. [ref P.L. 110-244, Sec 105(a)(331)]	\$4,005,900.00	\$3,599,601.00	\$406,299.00	89.86%
Minnesota	MN193	Main Street streetscape reconstruction, 2nd Street from Ash Ave. to State Hwy 2, and Grand Utley Ave. from 2nd Street to 6th Street N. across State Hwy 2, Cass Lake	\$1,522,242.00	\$1,367,848.00	\$154,394.00	89.86%
Minnesota	MN194	Corridor design work, I-94 and Radio Drive, Woodbury, MN I-94 and Radio Drive Interchange and frontage road project, design, right-of-way acquisition, and construction, Woodbury [ref P.L. 110-244, Sec 105(a)(216)]	\$400,590.00	\$359,960.00	\$40,630.00	89.86%
Minnesota	MN196	U.S. 10 corridor improvement between Blaine and St. Cloud: design and ROW acquisition.	\$2,002,950.00	\$1,799,800.00	\$203,150.00	89.86%
Minnesota	MN197	Construct a pedestrian and bicycle bridge across TH 169, Onamia.	\$879,374.84	\$790,184.00	\$89,190.84	89.86%
Minnesota	MN198	Cedar Lake Regional Trail, Minneapolis.	\$3,004,425.00	\$2,699,700.00	\$304,725.00	89.86%
Minnesota	MN200	Construct 4th Street overpass grade separation crossing a BNSF Rail Road, City of Carlton. Carlton, 4th Street Railroad Crossing Improvement Project: Construct a safe, at grade crossing of the railroad and necessary bridge, connecting the community's educational and athletic facilities [ref P.L. 110-244, Sec 105(a)(384)]	\$160,070.33	\$143,835.00	\$16,235.33	89.86%
Minnesota	MN201	Construct Pfeifer Road, remove 10 foot raised crossing, Twin Lakes Township	\$201,671.25	\$181,217.00	\$20,454.25	89.86%
Minnesota	MN202	Safety improvements to TH 169 between Virginia and Winton	\$20,494,516.34	\$16,840,365.85	\$3,654,150.49	82.17%
Minnesota	MN203	TH 61 Reconstruction from 2.7 miles to 6.2 miles north of Tofte	\$8,065,479.80	\$7,247,437.00	\$818,042.80	89.86%
Minnesota	MN205	Reconstruction with some rehabilitation of roadway with storm water sewer system construction from eastern boundary of the Bois Forte Indian Reservation and ending at ``T'' intersection of roadway (3.5 miles).	\$801,180.00	\$719,921.00	\$81,259.00	89.86%
Minnesota	MN206	City of Moorhead Southeast Main GSI 34th Street and I- 94 interchange	\$1,602,360.00	\$1,439,840.00	\$162,520.00	89.86%
Minnesota	MN207	Paynesville Highway 23 Bypass	\$1,602,360.00	\$1,439,840.00	\$162,520.00	89.86%
Minnesota	MN209	Reconstruct I-35E from University Avenue to Maryland Avenue in St. Paul	\$5,007,375.00	\$4,499,500.00	\$507,875.00	89.86%
Minnesota	MN210	Construct last segment of the Victory Drive project to link Victory Drive with Highway 14 in Blue Earth County	\$2,002,950.00	\$1,799,800.00	\$203,150.00	89.86%
Minnesota	MN211	Phase III construction of Trunk Highway 610-10	\$9,013,275.00	\$8,099,100.00	\$914,175.00	89.86%

*Note: The amounts authorized in legislation may differ from the actual allocated amounts due to additional RABA funds, rescissions, adjustments due to obligation limitation, transfers, and other adjustments.



ALLOCATED EARMARK PROJECTS STATUS FOR FUNDS AVAILABLE IN FMIS

Demo by STATE or TERRITORY MORE THAN 10% OBLIGATED, As of October 1, 2020

EARMARK PROJECTS MUST BE FINAL VOUCHERED AND CLOSED

State or Territory	Demo ID	Demo Description	Allocated Amount*	Obligated Amount	Unobligated Balance	% Obligated
Minnesota	MN212	U.S. Trunk Highway 14 from One Mile West of Waseca to Owatonna	\$4,005,900.00	\$3,599,600.00	\$406,300.00	89.86%
Minnesota	MN213	Construction of 8th Street North: Stearns CR 120 to TH 15 in St. Cloud	\$2,002,950.00	\$1,799,800.00	\$203,150.00	89.86%
Minnesota	MN215	Construction and right-of- way acquisition for interchange at TH 65 and TH 242 in Blaine	\$2,002,950.00	\$1,799,800.00	\$203,150.00	89.86%
Minnesota	MN216	Design, construct, ROW, and expand TH 241 and CSAH 35 and associated streets in the city of St. Michael	\$2,503,688.00	\$2,249,750.00	\$253,938.00	89.86%
Minnesota	MN217	Design, construct, and acquire right-of-way for St. Croix River Crossing in Stillwater.	\$9,013,275.00	\$6,801,719.06	\$2,211,555.94	75.46%
Minnesota	MN218	Design and construction of Cedar Avenue Busway in Dakota County.	\$5,007,375.00	\$4,499,499.00	\$507,876.00	89.86%
Minnesota	MN220	TH 23--Construction of 4- Lane Bypass in Paynesville	\$2,503,688.00	\$2,249,750.00	\$253,938.00	89.86%
Minnesota	MN221	I-494/U.S. 169 interchange reconstruction including U.S. 169/Valley View Road interchange, Twin Cities Metropolitan Area	\$2,002,950.00	\$1,799,800.00	\$203,150.00	89.86%
Minnesota	MN222	Replace three at-grade highway-railroad crossings with grade-separated crossings adjacent to Winona State University.	\$3,004,425.00	\$2,699,700.00	\$304,725.00	89.86%
Minnesota	MN223	Reconstruct County Highway 42 Interchange at U.S. Highway 52 in Dakota County	\$3,254,794.00	\$2,706,464.18	\$548,329.82	83.15%
Minnesota	MN224	34th Street realignment and 34th Street and I-94 interchange, including retention and reconstruction of the SE Main Avenue/CSAH 52 interchange ramps at I-94, and other transportation improvements for the city of Moorhead, including the SE Main Avenue GSI and Moorhead Comprehensive Rail Safety Program	\$4,005,900.00	\$3,599,600.00	\$406,300.00	89.86%
Minnesota	MN225	Construct last segment of the Victory Drive project to link Victory Drive with Highway 14 in Blue Earth County	\$2,002,950.00	\$1,799,800.00	\$203,150.00	89.86%
Minnesota	MN226	Phase III Construction of Trunk Highway 610-10	\$8,011,800.00	\$7,199,200.00	\$812,600.00	89.86%
Minnesota	MN227	Construction of U.S. Highway 14 from Waseca to Owatonna	\$4,005,900.00	\$3,315,253.80	\$690,646.20	82.76%
Minnesota	MN228	Construction of 8th Street North, Stearns C.R. 120 to TH 15 in St. Cloud	\$2,002,950.00	\$1,799,800.00	\$203,150.00	89.86%
Minnesota	MN229	Construction and right-of- way acquisition for interchange at TH 65 and TH 242 in Blaine	\$2,002,950.00	\$1,799,800.00	\$203,150.00	89.86%
Minnesota	MN230	Construction and ROW of TH 241, CSAH 35 and associated streets in the City of St. Michael	\$2,503,688.00	\$2,249,749.00	\$253,939.00	89.86%
Minnesota	MN231	Program for replacement and upgrade of deficient township signs, statewide.	\$3,004,425.00	\$2,314,387.85	\$690,037.15	77.03%
Minnesota	MN232	Improvement of State Highway 11 to 10 ton- status	\$3,505,163.00	\$3,149,650.00	\$355,513.00	89.86%
Minnesota	MN233	Reconstruct I-35E from I-94 to Maryland Avenue in St. Paul	\$3,004,425.00	\$2,699,700.00	\$304,725.00	89.86%
Minnesota	MN235	Phase III construction of Trunk Highway 610-10	\$8,018,731.00	\$7,249,112.00	\$769,619.00	90.40%
Minnesota	MN236	Polk, Pennington, Marshall County 10-Ton Corridor in Northwestern Minnesota	\$2,004,683.00	\$1,812,277.35	\$192,405.65	90.40%
Minnesota	MN237	Lake Street Access to I-35W, Minneapolis	\$6,014,048.00	\$5,436,833.00	\$577,215.00	90.40%
Minnesota	MN238	UNION DEPOT MULTIMODAL TRANSIT FACILITY	\$50,117,070.00	\$45,294,448.00	\$4,822,622.00	90.38%
Minnesota	MN241	Highway 100 Trail Bridge and 26th Street Pedestrian Bridge, St. Louis Park, MN (Per Clarification letter dated 04/26/07) Highway 100 Improvements, St. Louis Park, MN	\$792,000.00	\$472,079.55	\$319,920.45	59.61%
Minnesota	MN245	Trunk Highway 610/10, MN	\$990,000.00	\$669,165.19	\$320,834.81	67.59%

*Note: The amounts authorized in legislation may differ from the actual allocated amounts due to additional RABA funds, rescissions, adjustments due to obligation limitation, transfers, and other adjustments.




ALLOCATED EARMARK PROJECTS STATUS FOR FUNDS AVAILABLE IN FMIS

Demo by STATE or TERRITORY MORE THAN 10% OBLIGATED, As of October 1, 2020

EARMARK PROJECTS MUST BE FINAL VOUCHERED AND CLOSED

State or Territory	Demo ID	Demo Description	Allocated Amount*	Obligated Amount	Unobligated Balance	% Obligated
Minnesota	MN250	Snelling Avenue/University Avenue Intersection Redesign, St. Paul, MN	\$490,000.00	\$443,459.15	\$46,540.85	90.50%
Minnesota	MN253	Snelling Avenue Pedestrian Median, St. Paul, MN--Improving Pedestrian Safety, MN	\$475,000.00	\$472,210.87	\$2,789.13	99.41%
Minnesota	MN261	Hastings Bridge/Highway 61 Right-of-Way and Construction, MN	\$386,917.00	\$263,318.15	\$123,598.85	68.06%
Minnesota	MN263	SE Main Avenue, 20th, 21st Street Underpass and Ancillary Improvements, City of Moorhead, MN	\$499,915.00	\$178,511.86	\$321,403.14	35.71%
Minnesota Total			\$426,176,438.09	\$383,415,363.05	\$42,761,075.04	

*Note: The amounts authorized in legislation may differ from the actual allocated amounts due to additional RABA funds, rescissions, adjustments due to obligation limitation, transfers, and other adjustments.




ALLOCATED EARMARK PROJECTS STATUS FOR FUNDS AVAILABLE IN FMIS

Demo by STATE or TERRITORY MORE THAN 10% OBLIGATED, As of October 1, 2020

EARMARK PROJECTS MUST BE FINAL VOUCHERED AND CLOSED

State or Territory	Demo ID	Demo Description	Allocated Amount*	Obligated Amount	Unobligated Balance	% Obligated
Mississippi	MS016	I-20 interchange at Pirate Cove Road	\$1,063,608.00	\$986,359.00	\$77,249.00	92.74%
Mississippi	MS021	Widen MS-15 from Laurel to Louiseville	\$7,688,246.00	\$1,483,981.00	\$6,204,265.00	19.30%
Mississippi	MS031	Upgrade roads, Washington Co.	\$3,390,516.00	\$3,381,337.00	\$9,179.00	99.73%
Mississippi	MS093	Widen State Highway 57 from I-10 through Vancleave	\$4,807,080.00	\$4,319,520.00	\$487,560.00	89.86%
Mississippi	MS095	Upgrade roads in Beauregard (U. S. Hwy 51), Dentville-Jack Rd. near Crystal Springs, and Hazelhurst (U.S. Highway 51 and I-55), Copiah County	\$801,180.00	\$446,130.00	\$355,050.00	55.68%
Mississippi	MS096	Upgrade Dog Pen Road, Galilee Road, and Holmes County Bridge in Holmes County, and roads in Cruger, Pickens, and Goodman	\$841,239.00	\$641,888.00	\$199,351.00	76.30%
Mississippi	MS097	Upgrade roads at Coahoma Community College, and roads in Coahoma and Jonestown, Coahoma County	\$1,201,770.00	\$921,500.00	\$280,270.00	76.68%
Mississippi	MS100	Upgrade roads in Humphreys County Districts 1 and 5 and Isola	\$681,003.00	\$559,874.00	\$121,129.00	82.21%
Mississippi	MS102	Upgrade roads in Gunnison, Mound Bayou, Beulah, Benoit, Pace and Shaw, Bolivar County	\$1,602,360.00	\$1,325,072.00	\$277,288.00	82.70%
Mississippi	MS108	Replace Popp's Ferry Road Bridge, Biloxi	\$4,005,900.00	\$3,003,219.00	\$1,002,681.00	74.97%
Mississippi	MS109	I-59 interchange at U.S. 84 and SR 15, Laurel.	\$4,005,900.00	\$3,599,601.00	\$406,299.00	89.86%
Mississippi	MS111	Construct East Metropolitan Corridor linking I-20 at Brandon to Hwy 25 at Flowood.	\$4,967,316.00	\$4,463,505.00	\$503,811.00	89.86%
Mississippi	MS118	Upgrade U.S. 78 to Interstate Standards from the MS/TN State line to the MS/AL State line	\$8,011,800.00	\$7,199,200.00	\$812,600.00	89.86%
Mississippi	MS120	Construct bicycle and trolley path, Hattiesburg.	\$681,003.00	\$611,933.00	\$69,070.00	89.86%
Mississippi	MS123	Relocate SR 44 from SR 198 to Pierce Road, Columbia	\$3,204,720.00	\$2,879,681.00	\$325,039.00	89.86%
Mississippi	MS125	Canal Road Intermodal Connector, Gulfport.	\$6,409,440.00	\$5,759,361.00	\$650,079.00	89.86%
Mississippi	MS129	Upgrade roads in Itta Bena (U.S. Highway 82 and 7) and in vicinity of Viking Range Corp. (U.S. Highway 7 and 49), Leflore County.	\$1,201,770.00	\$1,079,880.00	\$121,890.00	89.86%
Mississippi	MS132	Upgrade roads at Tougaloo College.	\$400,590.00	\$358,133.00	\$42,457.00	89.40%
Mississippi	MS133	Widen and improve Martin Bluff Road, Gautier.	\$2,403,540.00	\$2,159,760.00	\$243,780.00	89.86%
Mississippi	MS134	Build connector between SR 609 and State Highway 15 near I-10, Jackson and Harrison Counties.	\$2,403,540.00	\$2,118,060.00	\$285,480.00	88.12%
Mississippi	MS138	Widen 4th Street in Hattiesburg.	\$2,563,776.00	\$2,234,069.00	\$329,707.00	87.14%
Mississippi	MS139	Improve Ridge Road, Pearl River County	\$801,180.00	\$719,921.00	\$81,259.00	89.86%
Mississippi	MS145	Plan and construct an intermodal connector linking I-20 to Hwy 49, Pearl-Richland	\$10,014,751.00	\$3,039,720.00	\$6,975,031.00	30.35%
Mississippi	MS147	Byram-Clinton/Norrell Corridor--Connects the Norrell Road Interchange on I-20 to the Byram- Clinton Multimodal Corridor on I-55	\$15,022,126.00	\$13,060,374.00	\$1,961,752.00	86.94%
Mississippi	MS149	Transportation Improvements for Greenville Bypass-- Highway 82--U.S. Highway 82 bypass between Greenville and Leland.	\$10,014,751.00	\$9,287,840.00	\$726,911.00	92.74%
Mississippi	MS151	Transportation Improvements for South Entrance Loop-- Mississippi State University	\$10,014,751.00	\$9,949,587.00	\$65,164.00	99.35%
Mississippi	MS152	Lynch Street Extension to Metro Parkway, Jackson--An extension of the Metro Parkway that connects intermodal traffic between the Metro Center Area and Jackson State University	\$5,007,375.00	\$3,402,942.00	\$1,604,433.00	67.96%
Mississippi	MS164	PLANNING, DESIGN, AND CONSTRUCTION OF I-69 IN TX, LA, AR, MS, TN, KY & IN	\$6,470,635.40	\$6,470,635.00	\$0.40	100.00%

*Note: The amounts authorized in legislation may differ from the actual allocated amounts due to additional RABA funds, rescissions, adjustments due to obligation limitation, transfers, and other adjustments.




ALLOCATED EARMARK PROJECTS STATUS FOR FUNDS AVAILABLE IN FMIS

Demo by STATE or TERRITORY MORE THAN 10% OBLIGATED, As of October 1, 2020

EARMARK PROJECTS MUST BE FINAL VOUCHERED AND CLOSED

State or Territory	Demo ID	Demo Description	Allocated Amount*	Obligated Amount	Unobligated Balance	% Obligated
Mississippi	MS165	SR 6/US 278 FROM US 61 AT LYON EASTERLY APPROX. 13.558 MILES TO SR 316 NEAR MARKS, IN COAHOMA AND QUITMAN COUNTIES- GRADING, DRAINAGE, BRIDGE, AND PAVING 4 LANES.	\$5,000,000.00	\$1,370,701.00	\$3,629,299.00	27.41%
Mississippi	MS188	Tibbee Road Project, Clay County, MS	\$99,000.00	\$73,628.00	\$25,372.00	74.37%
Mississippi	MS189	Toby Tubby Parkway Oxford, MS	\$99,000.00	\$71,369.00	\$27,631.00	72.09%
Mississippi	MS192	East Brandon Bypass, MS	\$735,000.00	\$94,414.00	\$640,586.00	12.85%
Mississippi	MS193	East Metropolitan Corridor, MS	\$2,940,000.00	\$2,927,084.00	\$12,916.00	99.56%
Mississippi	MS199	Star Landing Road Corridor, DeSoto County, MS	\$2,352,000.00	\$2,268,090.00	\$83,910.00	96.43%
Mississippi	MS203	Artesia Road Bypass, MS	\$950,000.00	\$563,522.00	\$386,478.00	59.32%
Mississippi	MS209	Western Beltway Transportation Infrastructure Plan, MS	\$475,000.00	\$398,689.00	\$76,311.00	83.93%
Mississippi	MS210	Artesia Road Bypass, MS	\$999,829.00	\$511,289.00	\$488,540.00	51.14%
Mississippi	MS212	Defense Access Road, MS	\$999,829.00	\$728,055.00	\$271,774.00	72.82%
Mississippi	MS216	Hattiesburg Longleaf Trace Rails To Trails, MS	\$499,915.00	\$81,711.00	\$418,204.00	16.34%
Mississippi	MS218	Interchange and Service Road at Anchor Lake, MS	\$999,829.00	\$384,212.00	\$615,617.00	38.43%
Mississippi	MS220	Oktibbeha County Southern Bypass, MS	\$499,915.00	\$481,288.00	\$18,627.00	96.27%
Mississippi	MS224	Tupelo Thoroughfare Northern Loop, MS	\$2,799,522.00	\$2,799,521.00	\$1.00	100.00%
Mississippi	MS225	Urban Collector Road, MS	\$1,999,658.00	\$1,510,278.00	\$489,380.00	75.53%
Mississippi Total			\$141,130,363.40	\$109,726,933.00	\$31,403,430.40	

*Note: The amounts authorized in legislation may differ from the actual allocated amounts due to additional RABA funds, rescissions, adjustments due to obligation limitation, transfers, and other adjustments.




ALLOCATED EARMARK PROJECTS STATUS FOR FUNDS AVAILABLE IN FMIS

Demo by STATE or TERRITORY MORE THAN 10% OBLIGATED, As of October 1, 2020

EARMARK PROJECTS MUST BE FINAL VOUCHERED AND CLOSED

State or Territory	Demo ID	Demo Description	Allocated Amount*	Obligated Amount	Unobligated Balance	% Obligated
Missouri	MO104	Study for Highway 160 and Kansas Expressway Corridor	\$1,602,360.00	\$1,439,840.00	\$162,520.00	89.86%
Missouri	MO106	Renovations and Enhancements on the Bicycle Pedestrian Facility on the Old Chain of Rocks Bridge spanning the Mississippi River.	\$640,944.00	\$575,935.00	\$65,009.00	89.86%
Missouri	MO139	Construct four lanes for Hwy 65 North of I-44 from I-44 N to Route EE	\$20,029,501.00	\$20,029,500.99	\$0.01	100.00%
Missouri	MO170	Ramsey Creek Bridge, Scott County, Missouri	\$5,011,707.00	\$5,011,706.84	\$0.16	100.00%
Missouri	MO173	Construction of riverfront trails in the City of Warsaw	\$501,170.00	\$453,068.85	\$48,101.15	90.40%
Missouri	MO233	Brush Creek-Troost Avenue Streetscape Improvements, MO	\$999,829.00	\$820,116.28	\$179,712.72	82.03%
Missouri	MO234	Cape Girardeau Riverwalk Trail, MO	\$1,599,727.00	\$1,014,167.00	\$585,560.00	63.40%
Missouri	MO244	Route 63 in Phelps County and Maries County, MO - Engineering and Right of Way Improvements	\$499,915.00	\$429,237.31	\$70,677.69	85.86%
Missouri	MO250	Transit Related Improvements for National Avenue, Monroe Street, Brick City, and John Q. Hammons Parkway, Springfield MO	\$499,915.00	\$496,075.01	\$3,839.99	99.23%
Missouri Total			\$31,385,068.00	\$30,269,647.28	\$1,115,420.72	

*Note: The amounts authorized in legislation may differ from the actual allocated amounts due to additional RABA funds, rescissions, adjustments due to obligation limitation, transfers, and other adjustments.



ALLOCATED EARMARK PROJECTS STATUS FOR FUNDS AVAILABLE IN FMIS

Demo by STATE or TERRITORY MORE THAN 10% OBLIGATED, As of October 1, 2020

EARMARK PROJECTS MUST BE FINAL VOUCHERED AND CLOSED

State or Territory	Demo ID	Demo Description	Allocated Amount*	Obligated Amount	Unobligated Balance	% Obligated
Montana	MT030	Transportation improvements for Cutbank Railroad Overpass, Cutbank.	\$6,008,850.00	\$5,931,263.20	\$77,586.80	98.71%
Montana	MT033	U.S. 93 transportation improvement projects between Lolo and Hamilton	\$15,022,126.30	\$15,022,126.00	\$0.30	100.00%
Montana	MT034	U.S. 2 transportation improvement projects between North Dakota State Line and Browning.	\$20,029,501.00	\$20,029,497.64	\$3.36	100.00%
Montana	MT038	U.S. 93 Evaro to Polson transportation improvement projects	\$8,011,800.00	\$7,199,200.72	\$812,599.28	89.86%
Montana	MT047	Develop and construct transportation enhancements including bicycle/pedestrian trails, landscaping, footbridges, parks, and river access on and in the vicinity of the Milltown Dam Site, Missoula County and Deer Lodge County	\$5,011,707.00	\$4,528,885.94	\$482,821.06	90.37%
Montana	MT049	Develop Great Falls South Arterial, including environmental review	\$4,510,536.00	\$4,234,615.90	\$275,920.10	93.88%
Montana	MT051	Develop and construct U.S. 212 Red Lodge North	\$22,051,511.00	\$19,935,057.46	\$2,116,453.54	90.40%
Montana	MT052	Develop and construct Whitefish pedestrian and bicycle trails	\$3,007,024.00	\$3,007,023.98	\$0.02	100.00%
Montana	MT055	Russell Street reconstruction and bridge expansion over the Clark Fork River, Missoula	\$6,014,048.00	\$6,014,047.94	\$0.06	100.00%
Montana	MT058	Montana Automated Crash Notification Research, MT	\$990,000.00	\$976,922.69	\$13,077.31	98.68%
Montana	MT067	High Bridge Renovation, MT	\$292,150.00	\$284,617.47	\$7,532.53	97.42%
Montana Total			\$90,949,253.30	\$87,163,258.94	\$3,785,994.36	

*Note: The amounts authorized in legislation may differ from the actual allocated amounts due to additional RABA funds, rescissions, adjustments due to obligation limitation, transfers, and other adjustments.




ALLOCATED EARMARK PROJECTS STATUS FOR FUNDS AVAILABLE IN FMIS

Demo by STATE or TERRITORY MORE THAN 10% OBLIGATED, As of October 1, 2020

EARMARK PROJECTS MUST BE FINAL VOUCHERED AND CLOSED

State or Territory	Demo ID	Demo Description	Allocated Amount*	Obligated Amount	Unobligated Balance	% Obligated
N Mariana	TQ001	Planning design and construction of East Coast Highway/ Route 36, Saipan	\$12,028,097.00	\$10,873,668.00	\$1,154,429.00	90.40%
N Mariana Total			\$12,028,097.00	\$10,873,668.00	\$1,154,429.00	

*Note: The amounts authorized in legislation may differ from the actual allocated amounts due to additional RABA funds, rescissions, adjustments due to obligation limitation, transfers, and other adjustments.




ALLOCATED EARMARK PROJECTS STATUS FOR FUNDS AVAILABLE IN FMIS

Demo by STATE or TERRITORY MORE THAN 10% OBLIGATED, As of October 1, 2020

EARMARK PROJECTS MUST BE FINAL VOUCHERED AND CLOSED

State or Territory	Demo ID	Demo Description	Allocated Amount*	Obligated Amount	Unobligated Balance	% Obligated
Nebraska	NE036	Construction of I-80/Cherry Avenue Interchange and East Bypass, Kearney, Nebraska	\$6,409,440.00	\$5,759,360.00	\$650,080.00	89.86%
Nebraska	NE039	Western Douglas County Trails Project, Nebraska	\$5,608,260.00	\$5,039,440.00	\$568,820.00	89.86%
Nebraska	NE041	Construction of Heartland Expressway between Alliance and Minatare, NE.	\$6,008,850.00	\$5,399,400.00	\$609,450.00	89.86%
Nebraska	NE044	Design, right-of-way and construction of South and West Beltway in Lincoln, Nebraska	\$3,204,720.00	\$2,879,681.00	\$325,039.00	89.86%
Nebraska	NE052	Design, right-of-way and construction of Nebraska Highway 35 between Norfolk to South Sioux City.	\$4,005,900.00	\$3,587,365.00	\$418,535.00	89.55%
Nebraska	NE054	Railroad Grade Separation Structures, Statewide.	\$6,008,850.00	\$4,904,785.18	\$1,104,064.82	81.63%
Nebraska	NE059	Construction of Heartland Expressway between Alliance and Minatare, NE.	\$8,011,800.00	\$7,199,200.00	\$812,600.00	89.86%
Nebraska	NE063	Nebraska Intelligent Transportation Systems Statewide.	\$1,001,475.00	\$899,899.00	\$101,576.00	89.86%
Nebraska	NE065	U.S. Highway 75 expressway, Plattsmouth to Bellevue, Nebraska	\$5,007,375.00	\$4,499,500.00	\$507,875.00	89.86%
Nebraska	NE072	Design, right-of-way acquisition and construction of Highway 35 between Norfolk and South Sioux City, including an interchange at milepost 1 on U.S. I-129	\$9,514,013.00	\$8,054,213.79	\$1,459,799.21	84.66%
Nebraska	NE073	I-80/Cherry Avenue Interchange and East Bypass in Kearney.	\$8,011,800.00	\$7,199,200.00	\$812,600.00	89.86%
Nebraska	NE074	Construction of the Heartland Expressway between Alliance and Minatare	\$5,007,375.00	\$4,499,500.00	\$507,875.00	89.86%
Nebraska	NE081	Design and construction of the I-80-Cherry Avenue Interchange and East Bypass in Kearney	\$2,004,683.00	\$1,812,372.00	\$192,311.00	90.41%
Nebraska	NE082	Construction of the Heartland Expressway between Alliance and Minatare	\$2,505,854.00	\$2,265,466.00	\$240,388.00	90.41%
Nebraska	NE091	UNMC Relocation of Saddle Creek Road, NE	\$701,824.00	\$696,406.63	\$5,417.37	99.23%
Nebraska Total			\$73,012,219.00	\$64,695,788.60	\$8,316,430.40	

*Note: The amounts authorized in legislation may differ from the actual allocated amounts due to additional RABA funds, rescissions, adjustments due to obligation limitation, transfers, and other adjustments.



ALLOCATED EARMARK PROJECTS STATUS FOR FUNDS AVAILABLE IN FMIS

Demo by STATE or TERRITORY MORE THAN 10% OBLIGATED, As of October 1, 2020

EARMARK PROJECTS MUST BE FINAL VOUCHERED AND CLOSED

State or Territory	Demo ID	Demo Description	Allocated Amount*	Obligated Amount	Unobligated Balance	% Obligated
Nevada	NV008	Reno: US-395 from I-80 to McCarran Blvd	\$14,436,344.00	\$6,608,297.00	\$7,828,047.00	45.78%
Nevada	NV010	Carson City: Carson City Bypass	\$7,413,258.00	\$2,156,832.08	\$5,256,425.92	29.09%
Nevada	NV012	SOUTHERN BELTWAY (I-215) UPGRADE PROJECT FROM PECOS ROAD TO STEPHANIE STREET AND FROM INTERSTATE 15 TO PECOS ROAD	\$2,091,925.00	\$2,090,925.00	\$1,000.00	99.95%
Nevada	NV016	Canamex Corridor Innovative Urban Renovation project in Henderson	\$6,951,199.00	\$6,431,423.00	\$519,776.00	92.52%
Nevada	NV021	WIDENING OF CRAIG ROAD IN NORTH LAS VEGAS	\$2,050,199.00	\$1,975,154.29	\$75,044.71	96.34%
Nevada	NV031	City of Las Vegas Pedestrian Connections (Nevada)	\$500,000.00	\$495,250.00	\$4,750.00	99.05%
Nevada	NV040	Construct Interstate 15-Las Vegas Beltway Interchange	\$10,014,751.00	\$8,998,625.00	\$1,016,126.00	89.85%
Nevada	NV041	Implement Regional Transportation of Southern Nevada FAST system	\$5,007,375.00	\$4,780,327.55	\$227,047.45	95.47%
Nevada	NV042	U.S. 95-Formula Limitation	\$10,014,751.00	\$8,999,002.00	\$1,015,749.00	89.86%
Nevada	NV044	Construct Martin Luther King, Jr., Blvd.-- Industrial Rd. Connector	\$8,011,800.00	\$7,199,200.00	\$812,600.00	89.86%
Nevada	NV049	Horse-US-95 Interchange Project.	\$4,807,080.00	\$4,531,445.84	\$275,634.16	94.27%
Nevada	NV050	Construct U.S. 93 Corridor-- Boulder City	\$8,087,288.00	\$7,724,909.49	\$362,378.51	95.52%
Nevada	NV051	Construct widening of U.S. 50A from Fernley to Leeteville Junction.	\$4,005,900.00	\$3,599,601.00	\$406,299.00	89.86%
Nevada	NV054	Design and construct separation of rail-highway crossings in downtown Reno	\$801,180.00	\$719,921.00	\$81,259.00	89.86%
Nevada	NV055	Design and construct interchange on I-15 in Mesquite	\$801,180.00	\$716,549.55	\$84,630.45	89.44%
Nevada	NV056	Design and Construction of I-80 interchange in Fernley.	\$1,602,360.00	\$1,439,840.00	\$162,520.00	89.86%
Nevada	NV059	I 15 Widening and Interchanges, Las Vegas Valley	\$8,011,800.00	\$1,543,765.00	\$6,468,035.00	19.27%
Nevada	NV063	Railroad Construction and Acquisition, Ely and White Pine County	\$2,307,675.00	\$2,002,950.00	\$304,725.00	86.80%
Nevada	NV064	I-15 Widening northbound from Primm to Sloan Interchange, Clark County.	\$25,036,877.00	\$25,000,000.00	\$36,877.00	99.85%
Nevada	NV066	Construct I-15/Las Vegas Beltway Interchange.	\$3,004,425.00	\$2,799,150.00	\$205,275.00	93.17%
Nevada	NV070	Transportation improvements on Laughlin-Bullhead City Colorado Bridge.	\$3,004,425.00	\$2,198,066.00	\$806,359.00	73.16%
Nevada	NV076	V and T Railroad Reconstruction Project in Carson City	\$10,023,414.00	\$8,742,557.37	\$1,280,856.63	87.22%
Nevada	NV078	Laughlin-Bullhead City Colorado River Bridge	\$18,042,145.00	\$16,177,623.77	\$1,864,521.23	89.67%
Nevada	NV079	Rail Access Corridor Enhancement in Reno	\$15,035,121.00	\$15,035,120.40	\$0.60	100.00%
Nevada	NV085	Reno Rail Access Corridor Enhancements, NV	\$490,000.00	\$476,841.47	\$13,158.53	97.31%
Nevada	NV087	Lake Mead Parkway, Phase 2, NV	\$237,500.00	\$225,625.00	\$11,875.00	95.00%
Nevada Total			\$171,789,972.00	\$142,669,001.81	\$29,120,970.19	

*Note: The amounts authorized in legislation may differ from the actual allocated amounts due to additional RABA funds, rescissions, adjustments due to obligation limitation, transfers, and other adjustments.




ALLOCATED EARMARK PROJECTS STATUS FOR FUNDS AVAILABLE IN FMIS

Demo by STATE or TERRITORY MORE THAN 10% OBLIGATED, As of October 1, 2020

EARMARK PROJECTS MUST BE FINAL VOUCHERED AND CLOSED

State or Territory	Demo ID	Demo Description	Allocated Amount*	Obligated Amount	Unobligated Balance	% Obligated
New Hampshire	NH004	PE Demo - Conway Bypass (US-302/SR-16) (NH)	\$5,971,204.00	\$5,942,141.86	\$29,062.14	99.51%
New Hampshire	NH018	Construct Hindsale Bridge	\$2,599,652.00	\$1,148,131.85	\$1,451,520.15	44.16%
New Hampshire	NH038	Design and construction of intersection of Rte 101A and Rte 13 in Milford	\$801,180.00	\$172,756.35	\$628,423.65	21.56%
New Hampshire	NH039	Relocation and Reconstruction of intersection at Route 103 and North Street in Claremont	\$1,041,534.00	\$295,999.99	\$745,534.01	28.42%
New Hampshire	NH041	Improve Meredith Village Traffic Rotary	\$801,180.00	\$715,549.82	\$85,630.18	89.31%
New Hampshire	NH045	Upgrade Sewalls Falls Road bridge over Merrimack River in Concord	\$801,180.00	\$719,921.00	\$81,259.00	89.86%
New Hampshire	NH048	Replacement of Ash Street and Pillsbury Road Bridge.	\$1,522,242.00	\$1,367,847.20	\$154,394.80	89.86%
New Hampshire	NH054	I-93 water quality study project.	\$4,005,901.00	\$3,606,066.80	\$399,834.20	90.02%
New Hampshire	NH055	Reconfiguration of Pelham Intersection to Improve Safety	\$2,002,950.00	\$1,578,499.25	\$424,450.75	78.81%
New Hampshire	NH057	Construct and upgrade intersection of Route 3 and Franklin Industrial Drive in Franklin.	\$2,002,950.00	\$1,998,550.04	\$4,399.96	99.78%
New Hampshire	NH058	Design and construction of intersection of Rt. 101A and Rt. 13 in Milford.	\$2,002,950.00	\$982,372.80	\$1,020,577.20	49.05%
New Hampshire	NH060	Improve Meredith Village Traffic Rotary	\$1,602,360.00	\$1,574,550.00	\$27,810.00	98.26%
New Hampshire	NH062	Reconstruction and improvements to NH Route 110 in Berlin.	\$3,605,310.00	\$3,560,440.38	\$44,869.62	98.76%
New Hampshire	NH065	Reconstruction and relocation of the intersection of Maple Avenue and Charleston Road in Claremont	\$1,001,475.00	\$849,501.10	\$151,973.90	84.82%
New Hampshire	NH084	Elm Street/Gas Light District Improvements, NH	\$999,829.00	\$981,073.82	\$18,755.18	98.12%
New Hampshire	NH085	Hutchins Street Reconstruction, Berlin, NH	\$779,067.00	\$773,109.60	\$5,957.40	99.24%
New Hampshire Total			\$31,540,964.00	\$26,266,511.86	\$5,274,452.14	

*Note: The amounts authorized in legislation may differ from the actual allocated amounts due to additional RABA funds, rescissions, adjustments due to obligation limitation, transfers, and other adjustments.



ALLOCATED EARMARK PROJECTS STATUS FOR FUNDS AVAILABLE IN FMIS

Demo by STATE or TERRITORY MORE THAN 10% OBLIGATED, As of October 1, 2020

EARMARK PROJECTS MUST BE FINAL VOUCHERED AND CLOSED

State or Territory	Demo ID	Demo Description	Allocated Amount*	Obligated Amount	Unobligated Balance	% Obligated
New Jersey	NJ005	Route 21 Improvements - Newark (NJ)	\$13,558,458.00	\$13,554,424.00	\$4,034.00	99.97%
New Jersey	NJ014	Route 21 Viaduct "NJ Transit Bridge" acquisition	\$4,080,000.00	\$4,075,059.28	\$4,940.72	99.88%
New Jersey	NJ021	Cape May & Atlantic Cos; Replace critical bridge between Ocean City and Longport	\$25,627,487.00	\$25,602,430.95	\$25,056.05	99.90%
New Jersey	NJ023	Upgrade Market St./Essex St. and Rochelle Ave./Main St. to facilitate access to Routes 17 and 80, Bergen Co.	\$3,844,123.00	\$1,045,545.26	\$2,798,577.74	27.20%
New Jersey	NJ025	Conduct Route 46 Corridor Improvement Project with the amount provided, \$8,625,000 for the Route 46/Riverview Drive Interchange reconstruction project, \$12,675,000 for the Route 46/Van Houton Avenue	\$24,986,799.00	\$24,408,892.90	\$577,906.10	97.69%
New Jersey	NJ026	IMPROVE GRADE SEPARATIONS ON THE GARDEN STATE PARKWAY IN CAPE MAY COUNTY, NEW JERSEY	\$5,125,498.00	\$5,125,497.91	\$0.09	100.00%
New Jersey	NJ030	UPGRADE GARDEN STATE PARKWAY EXIT 142	\$23,064,737.00	\$22,526,585.64	\$538,151.36	97.67%
New Jersey	NJ031	Reconstruct Essex Street Bridge, Bergen Co.	\$1,922,061.00	\$1,922,000.00	\$61.00	100.00%
New Jersey	NJ036	Rehabilitate East Ridgewood Avenue over Roue 17 in Bergan County	\$2,767,768.00	\$2,767,737.20	\$30.80	100.00%
New Jersey	NJ040	CONSTRUCT ROUTE 31 FLEMING BYPASS IN HUNTERDON COUNTY, NEW JERSEY.	\$11,839,898.00	\$11,204,258.06	\$635,639.94	94.63%
New Jersey	NJ047	Undertake improvements associated with the South Amboy Regional Intermodal Center	\$12,301,193.00	\$4,933,925.09	\$7,367,267.91	40.11%
New Jersey	NJ050	ELIMINATE BERLIN CIRCLE AND SIGNALIZE INTERSECTION IN CAMDEN	\$6,150,596.00	\$6,093,773.80	\$56,822.20	99.08%
New Jersey	NJ056	Reconstruct South Pemberton Road from Route 206 to Hanover Street	\$6,150,596.00	\$6,066,909.47	\$83,686.53	98.64%
New Jersey	NJ063	CONSTRUCT NEW RAMP BETWEEN NJ 42 AND SOUTH SECTION OF I-295	\$14,351,393.00	\$13,263,034.92	\$1,088,358.08	92.42%
New Jersey	NJ064	CONSTRUCT ROADWAY NETWORK THROUGH THE BERGEN ARCHES RAILROAD RIGHT-OF-WAY, HUDSON CTY	\$2,376,779.66	\$2,376,362.46	\$417.20	99.98%
New Jersey	NJ067	Reconstruction of, and other improvements to, Halls Mill Road in Freehold Township and Monmouth County, New Jersey	\$7,982,400.00	\$7,968,334.90	\$14,065.10	99.82%
New Jersey	NJ070	Improvements to the Route 9 and Route 520 intersection in Marlboro Township, New Jersey	\$2,494,500.00	\$1,415,020.93	\$1,079,479.07	56.73%
New Jersey	NJ075	Route 35 corridor improvements, including signal upgrades, in the Borough of Eatontown, New Jersey	\$498,900.00	\$355,275.62	\$143,624.38	71.21%
New Jersey	NJ087	New Jersey Route 31 Highway/Congestion Mitigation Study	\$118,113.64	\$118,108.64	\$5.00	100.00%
New Jersey	NJ092	Route 130 Renaissance Boulevard to Adams Lane Intersection Improve. Middlesex County, NJ	\$800,000.00	\$799,405.53	\$594.47	99.93%
New Jersey	NJ099	Routes 23 and 94 Linwood Avenue to Wallkill Avenue Intersection, Sussex CO., NJ	\$471,154.00	\$470,087.48	\$1,066.52	99.77%
New Jersey	NJ103	Belmont Ave Gateway Community Enhancement Project	\$344,375.00	\$178,368.00	\$166,007.00	51.79%
New Jersey	NJ109	Route 22 Sustainable Corridor, Somerset County, New Jersey	\$2,951,784.00	\$2,912,822.03	\$38,961.97	98.68%
New Jersey	NJ119	Construct new ramps between I-295 and Route 42	\$4,005,900.00	\$3,549,345.73	\$456,554.27	88.60%
New Jersey	NJ122	Routes 1 and 9 Secaucus Road to Broad Avenue in Hudson and Bergen Counties	\$801,180.00	\$422,156.00	\$379,024.00	52.69%
New Jersey	NJ127	Streetscape and Traffic Improvement Project to Downtown West Orange	\$801,180.00	\$523,826.23	\$277,353.77	65.38%

*Note: The amounts authorized in legislation may differ from the actual allocated amounts due to additional RABA funds, rescissions, adjustments due to obligation limitation, transfers, and other adjustments.




ALLOCATED EARMARK PROJECTS STATUS FOR FUNDS AVAILABLE IN FMIS

Demo by STATE or TERRITORY MORE THAN 10% OBLIGATED, As of October 1, 2020

EARMARK PROJECTS MUST BE FINAL VOUCHERED AND CLOSED

State or Territory	Demo ID	Demo Description	Allocated Amount*	Obligated Amount	Unobligated Balance	% Obligated
New Jersey	NJ130	Study and preliminary engineering designs for a boulevard on State Route 440 and U.S. Highway Routes 1 and 9, Jersey City	\$801,180.00	\$652,901.00	\$148,279.00	81.49%
New Jersey	NJ133	Completion of Hudson River Waterfront Walkway through Stevens Institute of Technology in Hoboken	\$801,180.00	\$719,921.00	\$81,259.00	89.86%
New Jersey	NJ134	Construct Rte 30/Pomona Road Intersection Improvements, Atlantic County	\$4,005,900.00	\$3,589,231.35	\$416,668.65	89.60%
New Jersey	NJ135	Street Improvements and Traffic Signal Replacement in Union City Central Business District	\$640,944.00	\$575,935.00	\$65,009.00	89.86%
New Jersey	NJ136	Construct Garden State Parkway Grade Separation, Cape May County	\$32,047,202.00	\$28,796,804.00	\$3,250,398.00	89.86%
New Jersey	NJ140	Construct Sea Isle Boulevard Reconstruction from Garden State Parkway to Ludlams Thoroughfare, Cape May County	\$1,602,360.00	\$1,439,840.00	\$162,520.00	89.86%
New Jersey	NJ146	Replacement of Prospect Avenue Culvert, City of Summit, County of Union	\$320,472.00	\$287,968.00	\$32,504.00	89.86%
New Jersey	NJ149	Construct the Airport Circle Elimination at Tilton and Delilah Roads, Atlantic County	\$801,180.00	\$719,921.00	\$81,259.00	89.86%
New Jersey	NJ150	Restoration of Route 35 in Ocean County, New Jersey	\$1,602,360.00	\$1,300,698.01	\$301,661.99	81.17%
New Jersey	NJ161	Bridge replacement and SR 31 widening over the Raritan Valley Line in Glen Gardner, Hampton, Hunterdon County	\$801,180.00	\$719,921.00	\$81,259.00	89.86%
New Jersey	NJ162	Hazel Street reconstruction, Passaic County	\$3,204,720.00	\$2,879,681.00	\$325,039.00	89.86%
New Jersey	NJ166	Route 22 Sustainable Corridor Plan.	\$2,403,540.00	\$1,629,971.93	\$773,568.07	67.82%
New Jersey	NJ169	Scoping, permitting, engineering, construction management, and construction of Riverbank Park Bike Trail, Kearny	\$121,567.00	\$120,582.60	\$984.40	99.19%
New Jersey	NJ170	Reconstruction of Route 46/ Route 3/Valley Rd/ Notch Rd. Interchange.	\$9,614,161.00	\$8,639,042.00	\$975,119.00	89.86%
New Jersey	NJ174	Pedestrian and bicycle facilities, and street lighting in Haddon Heights.	\$302,085.00	\$212,908.37	\$89,176.63	70.48%
New Jersey	NJ175	Hoboken Observer Highway Operational and Safety Improvements	\$2,002,950.00	\$1,799,800.00	\$203,150.00	89.86%
New Jersey	NJ177	Provide an alternative route for traffic passing through congested SR 31 corridor in Flemington, NJ	\$2,002,950.00	\$1,632,837.24	\$370,112.76	81.52%
New Jersey	NJ178	Reconstruction of CR 530 from Rt. 206 to CR 644. Construct shoulders, travel lanes, center turn lane, drainage improvements and traffic signal	\$8,011,800.00	\$7,199,200.00	\$812,600.00	89.86%
New Jersey	NJ184	Realignment of the Routes 35/36 intersection in Eatontown.	\$1,602,360.00	\$1,439,840.00	\$162,520.00	89.86%
New Jersey	NJ185	Construct Rte 50 Tuckahoe River Bridge Replacement, Cape May and Atlantic Counties	\$3,204,720.00	\$2,799,784.95	\$404,935.05	87.36%
New Jersey	NJ188	Interchange improvements and bridge replacement, Route 46, Passaic County	\$4,005,900.00	\$3,459,356.72	\$546,543.28	86.36%
New Jersey	NJ189	Construct Vineland Boulevard and Sherman Avenue Intersection Improvements, Vineland, Cumberland County.	\$1,402,065.00	\$1,259,860.00	\$142,205.00	89.86%
New Jersey	NJ191	Construct Intersection at Route 46 and Little Ferry Circle in Little Ferry	\$1,201,770.00	\$1,079,879.00	\$121,891.00	89.86%
New Jersey	NJ192	Rahway Streetscape Replacement Project.	\$400,590.00	\$359,960.00	\$40,630.00	89.86%
New Jersey	NJ197	Streetscape Improvements along Berlin Road between Gibbsboro Road and White Horse Road in Lindenwold Borough.	\$801,180.00	\$715,223.79	\$85,956.21	89.27%
New Jersey	NJ198	Newark Access Variable Message Signage System	\$400,590.00	\$353,079.80	\$47,510.20	88.14%

*Note: The amounts authorized in legislation may differ from the actual allocated amounts due to additional RABA funds, rescissions, adjustments due to obligation limitation, transfers, and other adjustments.




ALLOCATED EARMARK PROJECTS STATUS FOR FUNDS AVAILABLE IN FMIS

Demo by STATE or TERRITORY MORE THAN 10% OBLIGATED, As of October 1, 2020

EARMARK PROJECTS MUST BE FINAL VOUCHERED AND CLOSED

State or Territory	Demo ID	Demo Description	Allocated Amount*	Obligated Amount	Unobligated Balance	% Obligated
New Jersey	NJ200	Kapkowski Road Area Improvements in Elizabeth.	\$4,566,726.00	\$510,000.00	\$4,056,726.00	11.17%
New Jersey	NJ206	Passaic River-Newark Bay Restoration and Pollution Abatement Project, Route 21, River Road, CR 510	\$801,180.00	\$719,921.00	\$81,259.00	89.86%
New Jersey	NJ210	Interstate 280 Interchange Improvements, Harrison	\$8,011,800.00	\$904,224.00	\$7,107,576.00	11.29%
New Jersey	NJ214	Design and construct new streetscape through Irvington Center	\$801,180.00	\$698,929.67	\$102,250.33	87.24%
New Jersey	NJ222	Improve the U.S. Interstate 78 Interchange at Exit 15 in Franklin Township, Union Township, and Town of Clinton	\$801,180.00	\$719,921.00	\$81,259.00	89.86%
New Jersey	NJ223	Improvements of Newark and First Streets in Hoboken	\$240,354.00	\$41,063.00	\$199,291.00	17.08%
New Jersey	NJ225	Warren County, NJ Route 57 and County Route 519 Intersection Improvements.	\$2,163,186.00	\$689,981.00	\$1,473,205.00	31.90%
New Jersey	NJ227	Route 22 Sustainable Corridor Plan.	\$3,004,425.00	\$2,699,700.00	\$304,725.00	89.86%
New Jersey	NJ228	Construct Western Blvd. extension from Northern Blvd. to S.H. Rt. 9, Ocean County, NJ Determine scope, design, engineering, and construction of Western Boulevard Extension from Northern Boulevard to Route 9 in Ocean County, New Jersey [ref P.L. 110-244, Sec 105(a)(336)]	\$3,204,720.00	\$709,656.00	\$2,495,064.00	22.14%
New Jersey	NJ229	Passaic River--Newark Bay Restoration and Pollution Abatement Project, Route 21	\$400,590.00	\$359,960.00	\$40,630.00	89.86%
New Jersey	NJ230	Downtown West Orange streetscape and traffic improvement program.	\$1,442,124.00	\$1,100,903.32	\$341,220.68	76.34%
New Jersey	NJ231	Study of safe and efficient commercial multimodal transportation systems serving the East Coast Port Complex	\$400,590.00	\$340,000.00	\$60,590.00	84.87%
New Jersey	NJ232	Belmont Ave. Gateway Community Enhancement Project, Haledon	\$400,590.00	\$247,151.19	\$153,438.81	61.70%
New Jersey	NJ234	Pompton Lakes Downtown Streetscape.	\$801,180.00	\$719,921.00	\$81,259.00	89.86%
New Jersey	NJ238	Expand TRANSCOM Regional ITS System in NJ, NY, and CT	\$801,180.00	\$699,655.31	\$101,524.69	87.33%
New Jersey	NJ240	Hudson County Pedestrian Safety Improvements.	\$801,180.00	\$618,142.25	\$183,037.75	77.15%
New Jersey	NJ243	Route 440 Rehabilitation and Boulevard Creation Project in Jersey City	\$1,001,475.00	\$771,896.98	\$229,578.02	77.08%
New Jersey	NJ246	Construct new ramps between I-295 and Route 42	\$15,022,126.00	\$8,517,307.82	\$6,504,818.18	56.70%
New Jersey	NJ247	Route 46 Corridor upgrades.	\$9,514,013.00	\$8,520,363.31	\$993,649.69	89.56%
New Jersey	NJ259	Expand TRANSCOM Regional ITS System in NJ, NY, and CT	\$1,902,803.00	\$1,709,367.00	\$193,436.00	89.83%
New Jersey	NJ262	Construct new ramps between I-295 and Route 42	\$10,023,414.00	\$10,012,332.03	\$11,081.97	99.89%
New Jersey	NJ272	LIBERTY CORRIDOR	\$82,588,897.00	\$57,373,973.58	\$25,214,923.42	69.47%
New Jersey	NJ275	Jersey City Signalization Improvements, Jersey City, NJ	\$792,000.00	\$680,478.00	\$111,522.00	85.92%
New Jersey	NJ285	Battleship New Jersey Access Road (Clinton Street) Repaving Project, NJ	\$413,658.00	\$400,158.92	\$13,499.08	96.74%
New Jersey	NJ286	Bridge Street, Clay Street, Jackson Street Bridges, Essex County, NJ	\$980,000.00	\$719,330.00	\$260,670.00	73.40%
New Jersey	NJ288	Route 22 Sustainable Corridor, Somerset County, NJ	\$3,920,000.00	\$3,882,419.46	\$37,580.54	99.04%
New Jersey	NJ289	Route 29 Boulevard Conversion Project from Memorial Drive to Route 1 Bridge, Trenton, NJ	\$735,000.00	\$716,153.49	\$18,846.51	97.44%
New Jersey	NJ291	Rte 295/42/I-76, Direct Connection, Camden County, NJ	\$490,000.00	\$476,193.34	\$13,806.66	97.18%
New Jersey	NJ295	Downtown Streetscape and Pedestrian Improvements (Final Phase), Borough of North Plainfield, NJ	\$299,949.00	\$299,628.00	\$321.00	99.89%
New Jersey Total			\$419,849,299.30	\$343,922,066.46	\$75,927,232.84	

*Note: The amounts authorized in legislation may differ from the actual allocated amounts due to additional RABA funds, rescissions, adjustments due to obligation limitation, transfers, and other adjustments.




ALLOCATED EARMARK PROJECTS STATUS FOR FUNDS AVAILABLE IN FMIS

Demo by STATE or TERRITORY MORE THAN 10% OBLIGATED, As of October 1, 2020

EARMARK PROJECTS MUST BE FINAL VOUCHERED AND CLOSED

State or Territory	Demo ID	Demo Description	Allocated Amount*	Obligated Amount	Unobligated Balance	% Obligated
New Mexico	NM014	Improve 84/285 between Espanola and Hernandez	\$4,612,948.00	\$4,612,946.99	\$1.01	100.00%
New Mexico	NM015	Reconstruct US-84/US-285 from Santa Fe to Espanola	\$13,838,842.00	\$12,803,725.27	\$1,035,116.73	92.52%
New Mexico	NM016	Improve US-70 southwest of Portales	\$9,225,895.00	\$9,043,854.34	\$182,040.66	98.03%
New Mexico	NM020	Improve US-70 from I-25 to Organ in New Mexico.	\$19,220,615.00	\$17,682,864.40	\$1,537,750.60	92.00%
New Mexico	NM042	Development of Paseo del Volcan corridor located in Sandoval County from Iris Road to U.S. Highway 550	\$1,456,203.40	\$1,293,683.40	\$162,520.00	88.84%
New Mexico	NM046	U.S. 54 Reconstruction, Tularosa to Santa Rosa	\$2,403,540.00	\$2,158,081.27	\$245,458.73	89.79%
New Mexico	NM048	I-25, Tramway North to Bernalillo, Reconstruction	\$2,804,130.00	\$2,516,621.67	\$287,508.33	89.75%
New Mexico	NM052	Improvements to U.S. Highway 87 from Clayton, NM to Raton, NM.	\$1,602,360.00	\$1,439,840.00	\$162,520.00	89.86%
New Mexico	NM056	U.S. 54 Corona, Tularosa, and Vaughn Bridges Replacement and Rehabilitation	\$801,180.00	\$351,254.80	\$449,925.20	43.84%
New Mexico	NM057	Upgrade NM 434 from Mora north to Black Lake.	\$1,201,770.00	\$892,800.95	\$308,969.05	74.29%
New Mexico	NM065	I-10/I-25 bridge reconstruction in Las Cruces	\$7,010,325.00	\$6,786,908.19	\$223,416.81	96.81%
New Mexico	NM071	Widen U.S. 64 between Farmington and Bloomfield.	\$7,010,325.00	\$5,678,272.02	\$1,332,052.98	81.00%
New Mexico	NM093	Plaza del Sol Project, Village of Angel Fire, NM	\$216,125.00	\$188,910.70	\$27,214.30	87.41%
New Mexico	NM096	Reconstruction of the Hull Street Overpass, Clovis, NM	\$499,915.00	\$473,807.02	\$26,107.98	94.78%
New Mexico	NM099	Valencia County's Manzano Expressway, NM	\$869,851.00	\$717,087.94	\$152,763.06	82.44%
New Mexico Total			\$72,774,024.40	\$66,640,658.96	\$6,133,365.44	

*Note: The amounts authorized in legislation may differ from the actual allocated amounts due to additional RABA funds, rescissions, adjustments due to obligation limitation, transfers, and other adjustments.



ALLOCATED EARMARK PROJECTS STATUS FOR FUNDS AVAILABLE IN FMIS

Demo by STATE or TERRITORY MORE THAN 10% OBLIGATED, As of October 1, 2020

EARMARK PROJECTS MUST BE FINAL VOUCHERED AND CLOSED

State or Territory	Demo ID	Demo Description	Allocated Amount*	Obligated Amount	Unobligated Balance	% Obligated
New York	NY003	BUFFALO: WATERFRONT CONNECTOR	\$6,232,810.00	\$6,232,576.00	\$234.00	100.00%
New York	NY014	Miller Hwy from 59th to 72nd Sts Manhattan	\$6,150,596.00	\$5,636,666.00	\$513,930.00	91.64%
New York	NY018	Gowanus Expressway	\$18,451,790.00	\$16,766,050.00	\$1,685,740.00	90.86%
New York	NY022	Amherst & Erie Cos.: Widen 2 miles of Rt. 263 and rehabilitate 4 miles of Rt. 78	\$7,163,572.00	\$7,151,572.00	\$12,000.00	99.83%
New York	NY031	Suffolk Co/Long Island: Construct various roadway improvements on 7.1 miles of SR-112	\$3,316,457.00	\$2,786,171.00	\$530,286.00	84.01%
New York	NY034	Buffalo: Southtowns Connector	\$3,234,810.00	\$3,209,552.00	\$25,258.00	99.22%
New York	NY046	Orange Co: I-87/I-84 Stuart Airport Interchange Project	\$15,314,229.00	\$14,996,517.00	\$317,712.00	97.93%
New York	NY046	Orange Co: I-87/I-84 Stuart Airport Interchange Project	\$20,501,990.00	\$18,354,041.00	\$2,147,949.00	89.52%
New York	NY047	Improvements on Route 219 between Springville to Ellicottville in New York State	\$9,266,572.00	\$9,265,077.00	\$1,495.00	99.98%
New York	NY047	Improvements on Route 219 between Springville to Ellicottville in New York State	\$41,003,980.00	\$40,988,773.00	\$15,207.00	99.96%
New York	NY053	Improve Long Ridge Road from Pound Ridge Road to Connecticut State line	\$1,435,139.00	\$1,435,123.00	\$16.00	100.00%
New York	NY054	I-87 Noise Abatement Program	\$7,688,246.00	\$7,576,476.00	\$111,770.00	98.55%
New York	NY056	Reconstruct Springfield Blvd. between the Long Island Rail main line south to Rockaway Blvd., Queens County	\$3,075,299.00	\$2,456,900.00	\$618,399.00	79.89%
New York	NY057	Upgrade and improve North Creek to Albany intermodal transportation corridor [see P.L. 106-69 Section 359]	\$9,906,214.00	\$8,349,084.00	\$1,557,130.00	84.28%
New York	NY058	Upgrade Route 17 between Five Mile Point and Occanum, Broome Co.	\$12,916,253.00	\$12,916,252.00	\$1.00	100.00%
New York	NY061	Bronx, NY River Greenway	\$9,225,895.00	\$8,400,581.00	\$825,314.00	91.05%
New York	NY062	Upgrade Chenango County Route 32 in Norwich	\$1,640,159.00	\$1,640,158.00	\$1.00	100.00%
New York	NY063	Rehabilitate Broadway Bridge, New York City	\$1,537,648.00	\$1,409,166.00	\$128,482.00	91.64%
New York	NY064	Rehabilitate roads, Village of Great Neck	\$123,012.00	\$120,000.00	\$3,012.00	97.55%
New York	NY065	Conduct safety study and improve I-90 in Downtown Buffalo	\$410,040.00	\$371,887.00	\$38,153.00	90.70%
New York	NY066	Construct Hamilton Street interchange in Erwin, New York.	\$17,196,043.00	\$16,973,880.00	\$222,163.00	98.71%
New York	NY071	Reconstruct Route 25/Route 27 intersection in St. Lawrence County	\$768,825.00	\$743,955.00	\$24,870.00	96.77%
New York	NY072	Route 531/Brockport-Rochester Corridor in Monroe County, New York	\$6,150,596.00	\$6,040,725.00	\$109,871.00	98.21%
New York	NY078	Improve Route 281 in Cortland	\$6,919,422.00	\$6,879,506.00	\$39,916.00	99.42%
New York	NY081	Improve Route 31 from Baldwinsville to County Route 57	\$9,033,689.00	\$9,025,295.00	\$8,394.00	99.91%
New York	NY082	FJ&G Rail/Trail Project in Fulton County	\$538,177.00	\$519,707.00	\$18,470.00	96.57%
New York	NY084	Construct Route 17-Lowman Crossover in Ashland	\$3,690,358.00	\$3,690,270.00	\$88.00	100.00%
New York	NY086	Replace Route 92 Limestone Creek Bridge in Manlius	\$3,075,299.00	\$2,999,999.00	\$75,300.00	97.55%
New York	NY088	Construct access road and entranceway improvements to airport in Niagara Falls	\$2,306,474.00	\$2,306,473.00	\$1.00	100.00%
New York	NY089	Conduct extended needs study for the Tappan Zee Bridge	\$3,075,299.00	\$2,773,075.00	\$302,224.00	90.17%
New York	NY091	Construct Wellwood Avenue from Freemont Street to Montauk Highway in Lindenhurst	\$1,230,120.00	\$1,214,259.00	\$15,861.00	98.71%
New York	NY094	Reconstruct Route 9 in Plattsburgh	\$2,578,637.00	\$2,577,715.00	\$922.00	99.96%
New York	NY095	Construct CR-3 at Southern State Parkway overpass between Long Island Expressway and Colonial Springs	\$1,148,111.00	\$898,438.00	\$249,673.00	78.25%

*Note: The amounts authorized in legislation may differ from the actual allocated amounts due to additional RABA funds, rescissions, adjustments due to obligation limitation, transfers, and other adjustments.



ALLOCATED EARMARK PROJECTS STATUS FOR FUNDS AVAILABLE IN FMIS

Demo by STATE or TERRITORY MORE THAN 10% OBLIGATED, As of October 1, 2020

EARMARK PROJECTS MUST BE FINAL VOUCHERED AND CLOSED

State or Territory	Demo ID	Demo Description	Allocated Amount*	Obligated Amount	Unobligated Balance	% Obligated
New York	NY098	Construct full access controlled expressway along NY Route 17 at Parkville, Sullivan Co.	\$4,612,947.00	\$4,610,626.00	\$2,321.00	99.95%
New York	NY100	Design and construct Outer Harbor Bridge in Buffalo.	\$6,212,103.00	\$4,780,000.00	\$1,432,103.00	76.95%
New York	NY102	Reconstruct Flushing Avenue between Humboldt Street and Cypress Avenue	\$3,844,123.00	\$3,840,427.00	\$3,696.00	99.90%
New York	NY104	Upgrade Riverside Drive between 97th St. and Tiemann, New York City	\$1,537,648.00	\$1,372,800.00	\$164,848.00	89.28%
New York	NY106	Renovate State Route 9 in Phillipstown	\$3,936,383.00	\$3,579,810.00	\$356,573.00	90.94%
New York	NY107	Construct congestion mitigation project for Brookhaven	\$3,844,123.00	\$3,043,714.00	\$800,409.00	79.18%
New York	NY108	Undertake Linden Place reconstruction project, Queens	\$5,381,772.00	\$3,070,160.00	\$2,311,612.00	57.05%
New York	NY110	Reconstruct Mamaroneck Ave., White Plains, Harrison and Mamaroneck	\$4,484,810.00	\$4,255,839.00	\$228,971.00	94.89%
New York	NY112	Reconstruct Washington County covered bridge project	\$1,742,668.00	\$1,734,346.00	\$8,322.00	99.52%
New York	NY120	Construct Maybrook Corridor bikeway in Dutchess County	\$1,439,239.00	\$1,423,347.00	\$15,892.00	98.90%
New York	NY122	Initiate study and subsequent development and engineering of an international trade corridor in St. Lawrence County	\$1,537,648.00	\$1,494,130.00	\$43,518.00	97.17%
New York	NY123	Construct CR-96 from Great South Bay to Montauk Highway in Suffolk County	\$281,902.00	\$266,840.00	\$15,062.00	94.66%
New York	NY124	Construct city of Glen Cove waterfront improvements	\$3,844,123.00	\$3,844,121.00	\$2.00	100.00%
New York	NY125	Replace Kennedy-class ferries, Staten Island * Transfer to FTA	\$535,706.00	\$535,000.00	\$706.00	99.87%
New York	NY126	Rahabilitate Jay Covered Bridge in Essex County	\$768,825.00	\$756,365.00	\$12,460.00	98.38%
New York	NY128	Construct access improvements to Port of Rochester Harbor, Rochester	\$12,301,193.00	\$10,787,515.00	\$1,513,678.00	87.69%
New York	NY132	Rehabilitate transportation facilities in CO-OP City	\$1,025,100.00	\$653,894.00	\$371,206.00	63.79%
New York	NY134	Study and Implement Mitigation and Diversion Options for William Street and Broadway Street in Cheektowaga, I-90 Corridor Study; Interchange 53 to Interchange 49, PIN 552830 and Cheektowaga Rails to Trails, PIN 575508	\$3,075,299.00	\$2,533,098.00	\$542,201.00	82.37%
New York	NY135	Construct Bay Shore Road SR-231 to SR-27 in Suffolk County	\$7,718,998.00	\$7,199,999.00	\$518,999.00	93.28%
New York	NY136	Rehabilitate Third Avenue Bridge over Harlem River, New York City	\$1,537,648.00	\$1,500,000.00	\$37,648.00	97.55%
New York	NY139	Construct Eastern Long Island Scenic Byway in Suffolk County	\$11,532,369.00	\$9,932,132.00	\$1,600,237.00	86.12%
New York	NY141	Construct intermodal facility in Yonkers, Westchester Co.	\$8,905,039.00	\$8,428,109.00	\$476,930.00	94.64%
New York	NY145	Upgrade Frederic Douglas Circle and Manhattan Avenue from West 110th Street to West 125th Street, New York City	\$9,225,895.00	\$9,188,184.00	\$37,711.00	99.59%
New York	NY146	Construct sound barriers on east side of Clearview Expressway between 15th Road and Willets Point Blvd.	\$307,530.00	\$300,000.00	\$7,530.00	97.55%
New York	NY149	Reconstruct Jackson Avenue in New Windsor, Orange County	\$2,012,270.00	\$1,844,129.00	\$168,141.00	91.64%
New York	NY150	Construct congestion mitigation project for Smithtown	\$768,825.00	\$750,000.00	\$18,825.00	97.55%
New York	NY151	Reconstruct County Route 24 in Franklin County	\$1,901,302.00	\$1,900,722.00	\$580.00	99.97%
New York	NY152	Improve Hiawatha Boulevard and Harrison Street corridors in Syracuse	\$1,729,855.00	\$1,590,968.00	\$138,887.00	91.97%
New York	NY157	Improve and reconstruct Stony Street in York Town	\$358,785.00	\$328,807.00	\$29,978.00	91.64%
New York	NY158	Reconstruct Springfield Blvd between the LIRR Main Line South to Rockaway Blvd in Queens County	\$1,025,100.00	\$623,683.00	\$401,417.00	60.84%
New York	NY159	Construct intermodal project at Castle Clinton and Battery Pk, NYC	\$6,150,596.00	\$4,235,774.00	\$1,914,822.00	68.87%
New York	NY160	Relocate toll barrier in Williamsville	\$6,253,106.00	\$5,259,206.00	\$993,900.00	84.11%

*Note: The amounts authorized in legislation may differ from the actual allocated amounts due to additional RABA funds, rescissions, adjustments due to obligation limitation, transfers, and other adjustments.




ALLOCATED EARMARK PROJECTS STATUS FOR FUNDS AVAILABLE IN FMIS

Demo by STATE or TERRITORY MORE THAN 10% OBLIGATED, As of October 1, 2020

EARMARK PROJECTS MUST BE FINAL VOUCHERED AND CLOSED

State or Territory	Demo ID	Demo Description	Allocated Amount*	Obligated Amount	Unobligated Balance	% Obligated
New York	NY169	Atlantic Avenue Extension, Jamaica, New York	\$1,490,250.00	\$1,484,420.00	\$5,830.00	99.61%
New York	NY170	ATMS/ATIS Hutchinson River Parkway, New York	\$1,987,000.00	\$1,478,517.00	\$508,483.00	74.41%
New York	NY171	Chinese Community Center, Chinatown Study, New York	\$745,125.00	\$727,390.00	\$17,735.00	97.62%
New York	NY177	Infrastructure Improvements, Sunnybrook Neighborhood, Bay Shore, New York	\$173,862.00	\$173,386.00	\$476.00	99.73%
New York	NY178	Manhattan Bridge Physical Security Assessment, New York	\$844,475.00	\$844,237.00	\$238.00	99.97%
New York	NY182	Rt. 12 Corridor Improvement Project, NY	\$4,967,500.00	\$4,920,591.00	\$46,909.00	99.06%
New York	NY193	Hudson Crossing, Bi-County Education Park (NY)	\$249,772.00	\$249,492.00	\$280.00	99.89%
New York	NY197	Niagara Falls International Rail Station & Intermodal Transportation Center, New York	\$2,166,258.14	\$2,166,258.00	\$0.14	100.00%
New York	NY199	Port of Rochester Transportation Security/Intelligent Transportation, (ITS) Project	\$232,000.00	\$227,173.00	\$4,827.00	97.92%
New York	NY216	Brooklyn Chamber of Commerce's Light-rail study, New York	\$295,000.00	\$290,728.00	\$4,272.00	98.55%
New York	NY217	Brooklyn Public Library/Grand Army Plaza, New York	\$688,750.00	\$642,265.00	\$46,485.00	93.25%
New York	NY219	City of Cohoes Transportation Enhancement Program, New York	\$491,964.00	\$477,642.00	\$14,322.00	97.09%
New York	NY228	High Bridge Rehabilitation Project, New York	\$983,928.00	\$698,069.00	\$285,859.00	70.95%
New York	NY243	Reconstruction of Old Nichols Road, Smithtown, New York	\$983,928.00	\$719,249.00	\$264,679.00	73.10%
New York	NY244	Regatta Park: Harlem River Access, Bronx County, New York	\$688,750.00	\$688,749.00	\$1.00	100.00%
New York	NY258	Reconstruction of Rt. 5, 8, 12 (North South Arterial) Burrstone Rd. to Oriskany Circle, City of Utica	\$801,180.00	\$242,113.00	\$559,067.00	30.22%
New York	NY264	Construct grade separation-interchange between Taconic Parkway and Pudding Street	\$1,161,711.00	\$1,043,884.00	\$117,827.00	89.86%
New York	NY265	Town of Wallkill new construction road-tunnel under Rt. 17	\$801,180.00	\$719,921.00	\$81,259.00	89.86%
New York	NY266	Village of Cold Spring Main Street and ancillary road and sidewalk improvements	\$656,968.00	\$586,721.00	\$70,247.00	89.31%
New York	NY267	Wading River Bicycle and Pedestrian Project in Riverhead	\$961,416.00	\$320,000.00	\$641,416.00	33.28%
New York	NY268	Design and Construction of a transportation enhancement project at the Erie Canal Aqueduct in downtown Rochester	\$1,201,770.00	\$870,390.00	\$331,380.00	72.43%
New York	NY269	Construct and improve pedestrian access on Main Street in Hempstead	\$1,602,360.00	\$1,315,181.00	\$287,179.00	82.08%
New York	NY270	Planning and design, construction, and related relocations for approaches to Peace Bridge Development Project, Buffalo	\$8,011,800.00	\$6,939,899.00	\$1,071,901.00	86.62%
New York	NY271	Design and construct a bicycle and pedestrian walkway along the decommissioned Putnam Rail Line	\$951,401.00	\$854,904.00	\$96,497.00	89.86%
New York	NY274	Enhance Battery Park Bikeway Perimeter, New York City	\$1,602,360.00	\$1,439,591.00	\$162,769.00	89.84%
New York	NY281	Improve traffic flow on Rockaway Point Boulevard in the Breezy Point neighborhood of Queens County, including work to install a traffic signal at the intersection of Rockaway Point Boulevard and Reid Avenue Study and Implement transportation improvements on Flatbush Ave. between Avenue U and the Marine Park Bridge in front of Gateway National Park in Kings County, New York [ref P.L. 110-244, Sec 105(a)(183)]	\$500,738.00	\$449,047.00	\$51,691.00	89.68%
New York	NY282	Construction and rehabilitation of East and West Gates Avenues in the Village of Lindenhurst, NY	\$817,204.00	\$680,488.00	\$136,716.00	83.27%
New York	NY286	Improve Ashburton Ave. from the Saw Mill River Parkway to the waterfront, Yonkers	\$1,201,770.00	\$1,079,880.00	\$121,890.00	89.86%

*Note: The amounts authorized in legislation may differ from the actual allocated amounts due to additional RABA funds, rescissions, adjustments due to obligation limitation, transfers, and other adjustments.



ALLOCATED EARMARK PROJECTS STATUS FOR FUNDS AVAILABLE IN FMIS

Demo by STATE or TERRITORY MORE THAN 10% OBLIGATED, As of October 1, 2020

EARMARK PROJECTS MUST BE FINAL VOUCHERED AND CLOSED

State or Territory	Demo ID	Demo Description	Allocated Amount*	Obligated Amount	Unobligated Balance	% Obligated
New York	NY287	Construction and rehabilitation of North Queens Avenue and Grand Avenue in the Village of Lindenhurst, NY	\$616,909.00	\$554,333.00	\$62,576.00	89.86%
New York	NY291	Brooks Landing Transportation Improvements and Enhancement project, Rochester	\$400,590.00	\$351,200.00	\$49,390.00	87.67%
New York	NY293	Relocating Miller Highway W 59th-72 St. Manhattan under future expansion of Riverside Park Pedestrian paths, stairs, seating, landscaping, lighting, and other transportation enhancement activities along Riverside Boulevard and at Riverside Park South [ref P.L. 110-244, Sec 105(a)(386)]	\$2,002,950.00	\$1,799,800.00	\$203,150.00	89.86%
New York	NY294	Renovation of Metropolitan Avenue and Unionport Road center islands	\$1,702,508.00	\$1,529,832.00	\$172,676.00	89.86%
New York	NY297	Construct sidewalk and improvements on Broadway in the Town of Cortlandt Construct sidewalk and improvements on Broadway in the Town of Cortlandt [ref P.L. 110-244, Sec 105(a)(71)]	\$644,389.00	\$593,253.00	\$51,136.00	92.06%
New York	NY299	Improve safety measures at the railroad grade crossings on the West Short River Line, Rockland County	\$1,281,888.00	\$607,784.00	\$674,104.00	47.41%
New York	NY300	Palisades Trailway Phase 2-Rockland County, New York	\$150,221.00	\$134,985.00	\$15,236.00	89.86%
New York	NY303	Project will revitalize staircases used as streets due to steep grade of terrain in areas in which they are located, the Bronx	\$801,180.00	\$719,921.00	\$81,259.00	89.86%
New York	NY304	Binghamton, Improve Front Street	\$4,005,900.00	\$3,485,949.00	\$519,951.00	87.02%
New York	NY306	Village of Nelsonville improvements, paving and sidewalk installation to North Pearl St., Crown St., Pine St., and Wood Ave	\$200,295.00	\$160,439.00	\$39,856.00	80.10%
New York	NY307	Erie Canalway National Heritage Corridor in Lockport, NY Transportation Enhancements	\$2,603,835.00	\$2,339,740.00	\$264,095.00	89.86%
New York	NY308	To study, design, and construct the Brooklyn Waterfront Greenway in Red Hook, Greenpoint, and the Navy Yard in Brooklyn	\$6,609,735.00	\$5,935,473.00	\$674,262.00	89.80%
New York	NY320	Construct and enhance Fillmore Avenue and traffic down-grade and infrastructure improvements to Humboldt Parkway, Buffalo Construction and enhancement of the Fillmore Avenue Corridor, Buffalo [ref P.L. 110-244, Sec 105(a)(15)]	\$1,201,770.00	\$1,079,880.00	\$121,890.00	89.86%
New York	NY322	Saugerties, Improve downtown streets	\$961,416.00	\$860,195.00	\$101,221.00	89.47%
New York	NY329	Port Jervis, NY downtown pedestrian mall and promenade	\$560,826.00	\$503,939.00	\$56,887.00	89.86%
New York	NY334	Ashburton Avenue Reconstruction, Yonkers, New York	\$1,001,475.00	\$897,109.00	\$104,366.00	89.58%
New York	NY337	Mill Road: NY Rte 261 to North Avenue in the Town of Greece	\$400,590.00	\$357,249.00	\$43,341.00	89.18%
New York	NY341	Construct Safe Routes to Schools projects in New York City	\$2,804,130.00	\$2,519,721.00	\$284,409.00	89.86%
New York	NY344	Construction and rehabilitation of East and West John Streets in the Village of Lindenhurst, NY	\$837,233.00	\$752,317.00	\$84,916.00	89.86%
New York	NY348	Roadway and Pedestrian Improvements for Times and Duffy Squares in New York City	\$3,204,720.00	\$2,879,681.00	\$325,039.00	89.86%
New York	NY351	Kingston, Improve uptown streets.	\$1,041,534.00	\$935,896.00	\$105,638.00	89.86%
New York	NY354	Improve Route 17--Access Control, Elmira to Chemung	\$2,002,950.00	\$1,799,770.00	\$203,180.00	89.86%
New York	NY356	Town of Warwick, NY walking and biking trail	\$400,590.00	\$254,200.00	\$146,390.00	63.46%
New York	NY357	Implement Improvements for Pedestrian Safety in Kings County	\$600,885.00	\$539,561.00	\$61,324.00	89.79%
New York	NY360	Construct Millennium Parkway in the Towns of Dunkirk and Sheridan	\$8,412,390.00	\$7,439,116.00	\$973,274.00	88.43%
New York	NY362	Build Route 15, Pennsylvania to Presho	\$20,029,501.00	\$16,820,103.00	\$3,209,398.00	83.98%

*Note: The amounts authorized in legislation may differ from the actual allocated amounts due to additional RABA funds, rescissions, adjustments due to obligation limitation, transfers, and other adjustments.




ALLOCATED EARMARK PROJECTS STATUS FOR FUNDS AVAILABLE IN FMIS

Demo by STATE or TERRITORY MORE THAN 10% OBLIGATED, As of October 1, 2020

EARMARK PROJECTS MUST BE FINAL VOUCHERED AND CLOSED

State or Territory	Demo ID	Demo Description	Allocated Amount*	Obligated Amount	Unobligated Balance	% Obligated
New York	NY364	Ithaca, Design and construct pedestrian and bicycle path	\$435,841.60	\$391,635.00	\$44,206.60	89.86%
New York	NY367	Short Clove Road Rail Overpass, Haverstraw	\$801,180.00	\$689,537.00	\$111,643.00	86.07%
New York	NY369	125th Street Corridor Improvements from Old Broadway to Marginal Street/Waterfront, New York City.	\$11,216,520.00	\$10,078,881.00	\$1,137,639.00	89.86%
New York	NY371	Planning, Design, ROW and Construction of Fort Drum Connector Road	\$5,207,670.00	\$4,679,480.00	\$528,190.00	89.86%
New York	NY374	Road infrastructure projects to improve commercial access in the Towns of Malta and Stillwater and the Village of Round Lake, Saratoga County, New York	\$6,529,617.00	\$4,616,108.00	\$1,913,509.00	70.69%
New York	NY384	Village of Cold Spring Main St. sidewalk and lighting improvements	\$200,295.00	\$109,349.00	\$90,946.00	54.59%
New York	NY386	West Harlem Waterfront- ferry, intermodal and street improvements.	\$11,216,520.00	\$10,078,881.00	\$1,137,639.00	89.86%
New York	NY387	Road projects that develop Access to Port Byron and Erie Canal	\$1,001,475.00	\$899,200.00	\$102,275.00	89.79%
New York	NY392	Improve road and streetscape along Prospect Avenue in North Hempstead.	\$801,180.00	\$717,600.00	\$83,580.00	89.57%
New York	NY396	Rehabilitate and redesign Erie Canal Museum in Syracuse, NY through the Erie Canalway National Heritage Corridor Commission	\$400,590.00	\$359,960.00	\$40,630.00	89.86%
New York	NY397	Implement Improvements for Pedestrian Safety in Queens County.	\$600,885.00	\$430,988.00	\$169,897.00	71.73%
New York	NY399	Construct/reconstruct Lincoln Road: Commercial Street to Route 31F in the Town-Village of East Rochester.	\$721,062.00	\$647,928.00	\$73,134.00	89.86%
New York	NY402	Improve Route 4 Streetscape and replace waterlines, Town and Village of Fort Edward, Washington County.	\$3,485,133.00	\$3,131,292.00	\$353,841.00	89.85%
New York	NY405	Replace sidewalk along Route 9A in Hamlet of Montrose, Town of Cortlandt.	\$264,389.00	\$237,573.00	\$26,816.00	89.86%
New York	NY407	Restore vehicular traffic to Main Street in Downtown Buffalo.	\$4,005,900.00	\$3,599,601.00	\$406,299.00	89.86%
New York	NY409	Construct sidewalks and curbs on Valley Road in Town of Bedford.	\$360,531.00	\$323,964.00	\$36,567.00	89.86%
New York	NY410	Improve Traffic Flow on Noel Road between Church and Crossbay Boulevard including work necessary to demolish and reconstruct the firehouse facility	\$1,001,475.00	\$899,899.00	\$101,576.00	89.86%
New York	NY414	Improvements to Erie Station Road, Town of Henrietta, Monroe County	\$1,001,475.00	\$828,411.00	\$173,064.00	82.72%
New York	NY417	Town of East Fishkill improvements to Robinson Lane and Lake Walton Road at NYS Route 376	\$400,590.00	\$359,960.00	\$40,630.00	89.86%
New York	NY420	Reconstruct the Niagara Street culvert/bridge which crosses over Two Mile Creek, City of Tonawanda.	\$320,472.00	\$287,968.00	\$32,504.00	89.86%
New York	NY422	Ithaca, Design and construct pedestrian and bicycle path (Cayuga Waterfront Trail).	\$961,416.00	\$863,374.00	\$98,042.00	89.80%
New York	NY426	Rt. 12 reconstruction-Town and Village of Greene.	\$3,292,850.00	\$2,958,872.00	\$333,978.00	89.86%
New York	NY427	Construct and extend existing pedestrian streetscape areas in Valley Stream.	\$1,081,593.00	\$969,030.00	\$112,563.00	89.59%
New York	NY428	Plan and implement truck route improvements in the Maspeth neighborhood of Queens County [ref P.L. 110-244, Sec 105(a)(351)]	\$500,148.00	\$463,390.00	\$36,758.00	92.65%
New York	NY431	For road resurfacing and upgrades to Old Nichols Road and road repairs in the Nissequoque River watershed in Smithtown.	\$6,774,800.00	\$1,153,494.00	\$5,621,306.00	17.03%
New York	NY433	To design and reconstruct Nassau Avenue, improve sidewalks and include pedestrian amenities in Greenpoint, Brooklyn	\$1,922,832.00	\$1,727,808.00	\$195,024.00	89.86%

*Note: The amounts authorized in legislation may differ from the actual allocated amounts due to additional RABA funds, rescissions, adjustments due to obligation limitation, transfers, and other adjustments.




ALLOCATED EARMARK PROJECTS STATUS FOR FUNDS AVAILABLE IN FMIS

Demo by STATE or TERRITORY MORE THAN 10% OBLIGATED, As of October 1, 2020

EARMARK PROJECTS MUST BE FINAL VOUCHERED AND CLOSED

State or Territory	Demo ID	Demo Description	Allocated Amount*	Obligated Amount	Unobligated Balance	% Obligated
New York	NY435	Saugerties, Improve Tistle Road-Old Kings Highway intersection	\$500,738.00	\$430,000.00	\$70,738.00	85.87%
New York	NY436	Rehabilitation of the Ashford Ave. bridge over I- 87 in the Villages of Dobbs Ferry and Ardsley.	\$2,083,068.00	\$1,871,792.00	\$211,276.00	89.86%
New York	NY443	Design and Construction of bicycle and pedestrian facilities in the area of the Roosevelt Avenue Bridge	\$384,566.00	\$342,724.00	\$41,842.00	89.12%
New York	NY445	To design and construct safe route to school projects in Brooklyn, Queens and Manhattan, NY	\$1,682,478.00	\$1,509,696.00	\$172,782.00	89.73%
New York	NY448	Downtown Flushing Traffic and Pedestrian Improvements	\$801,180.00	\$717,085.00	\$84,095.00	89.50%
New York	NY449	Lyell Avenue: NY Rt. 259 (Union Street) to Village Line, Village of Spenscerport, Town of Ogden.	\$1,281,888.00	\$1,148,763.00	\$133,125.00	89.61%
New York	NY454	Reconstruction of Empire Boulevard.	\$5,127,552.00	\$4,607,000.00	\$520,552.00	89.85%
New York	NY456	Construction of and improvements to Union Road and Walden Avenue in Cheektowaga.	\$801,180.00	\$719,921.00	\$81,259.00	89.86%
New York	NY460	College Point 20th Avenue Streetscapes Improvements Project in Queens.	\$701,033.00	\$624,810.00	\$76,223.00	89.13%
New York	NY467	Downtown Flushing Multimodal Connection Project, Queens.	\$881,298.00	\$677,873.00	\$203,425.00	76.92%
New York	NY471	Route 531 Expansion Spencerport-Brockport, 4- lane Highway is a project to extend Rt. 531.	\$5,928,732.00	\$4,614,927.00	\$1,313,805.00	77.84%
New York	NY472	Roadway, streetscape, pedestrian, and parking improvements to the Buffalo Niagara Medical Campus, Buffalo.	\$3,204,720.00	\$2,879,681.00	\$325,039.00	89.86%
New York	NY474	Reconstruction of York Street Industrial Corridor Project, Auburn, NY.	\$2,804,130.00	\$2,519,721.00	\$284,409.00	89.86%
New York	NY475	Construction of and improvements to Route 62 in the Village of Hamburg.	\$801,180.00	\$719,921.00	\$81,259.00	89.86%
New York	NY476	Construction of and improvements to Seneca Street in Buffalo.	\$480,708.00	\$431,952.00	\$48,756.00	89.86%
New York	NY477	Reconstruction of Times and Duffy Squares in New York City	\$1,201,770.00	\$1,079,880.00	\$121,890.00	89.86%
New York	NY478	Repaving of I-86 in towns of Coldspring, Randolph, Allegany, and Olean; City of Olean; Village of Randolph in Cattaraugus County	\$6,008,850.00	\$5,399,401.00	\$609,449.00	89.86%
New York	NY481	Develop an identity and signage program for the Erie Canalway National Heritage Corridor.	\$229,092.00	\$147,833.00	\$81,259.00	64.53%
New York	NY483	Study, design, and reconstruction of pedestrian walkways, the Bronx.	\$751,106.00	\$674,925.00	\$76,181.00	89.86%
New York	NY485	Reconstruction of Route 590 in the Town of Irondequoit, NY.	\$6,008,850.00	\$5,159,959.00	\$848,891.00	85.87%
New York	NY486	Design and Construction of Downtown Jamestown Connector Trail.	\$409,878.00	\$247,358.00	\$162,520.00	60.35%
New York	NY492	Reconstruction of Historic Eastern Parkway.	\$1,922,832.00	\$1,727,808.00	\$195,024.00	89.86%
New York	NY494	Construction of and improvements to Main Street in the Town of Eden	\$320,472.00	\$287,967.00	\$32,505.00	89.86%
New York	NY495	Construction of a bicycle/ pedestrian off road scenic pathway from the Niagara Falls City Line to the southerly Lewiston Town/ Village Line along the Niagara Gorge, Town of Lewiston, Village of Lewiston, Niagara County	\$1,842,714.00	\$1,639,648.00	\$203,066.00	88.98%
New York	NY497	Resurface Grade Crossing at Old State Road	\$200,295.00	\$178,165.00	\$22,130.00	88.95%
New York	NY498	Construction of U.S. Route 219 Expressway: Sections V and VI	\$4,807,080.00	\$4,319,520.00	\$487,560.00	89.86%
New York	NY503	Croton-on-Hudson, NY Restoration of Van Cortlandt Manor entrance road	\$2,002,950.00	\$800,000.00	\$1,202,950.00	39.94%
New York	NY505	Develop terminal facilities for water taxi projects in New York City.	\$2,159,063.00	\$1,712,133.00	\$446,930.00	79.30%

*Note: The amounts authorized in legislation may differ from the actual allocated amounts due to additional RABA funds, rescissions, adjustments due to obligation limitation, transfers, and other adjustments.




ALLOCATED EARMARK PROJECTS STATUS FOR FUNDS AVAILABLE IN FMIS

Demo by STATE or TERRITORY MORE THAN 10% OBLIGATED, As of October 1, 2020

EARMARK PROJECTS MUST BE FINAL VOUCHERED AND CLOSED

State or Territory	Demo ID	Demo Description	Allocated Amount*	Obligated Amount	Unobligated Balance	% Obligated
New York	NY507	Conduct improvements to I- 87--Exit 18 Interchange.	\$2,002,950.00	\$1,799,000.00	\$203,950.00	89.82%
New York	NY508	Study and Improve Traffic Flow Improvement at Atlantic Yard Arena Development.	\$2,002,950.00	\$1,799,800.00	\$203,150.00	89.86%
New York	NY517	Second phase of the Grand Concourse improvements from East 166th St. to East 171st St.	\$8,011,800.00	\$7,199,200.00	\$812,600.00	89.86%
New York	NY518	Rehabilitation of Sharon Drive in the Town of Poughkeepsie	\$260,384.00	\$233,975.00	\$26,409.00	89.86%
New York	NY521	Install Two Permanent Variable Message Signs (VMS) on Belt Parkway.	\$500,738.00	\$449,951.00	\$50,787.00	89.86%
New York	NY522	Study and Implement Traffic and Pedestrian Safety Enhancements to Gerritsen Beach, Brooklyn.	\$250,369.00	\$224,877.00	\$25,492.00	89.82%
New York	NY523	Improvements for pedestrian and vehicular access to Baychester Avenue and Bartow Avenue.	\$600,885.00	\$527,318.00	\$73,567.00	87.76%
New York	NY526	Improve key intersections and highway segments along Rt. 32 between Route 17-6- NYS Thruway interchange in Harriman and Highland Mills.	\$600,885.00	\$516,000.00	\$84,885.00	85.87%
New York	NY529	Reconstruction of NYS 5, 8, 12. Viaduct and Rt. 5A and 5S: City of Utica.	\$801,180.00	\$719,920.00	\$81,260.00	89.86%
New York	NY530	Redesign and reconstruction of the Putnam Rail-Trail, Bronx.	\$500,738.00	\$449,951.00	\$50,787.00	89.86%
New York	NY532	Streetscape of Herald and Greeley Squares in New York City. Reconstruction of Times and Duffy Squares in New York City [ref P.L. 110-244, Sec 105(a)(333)]	\$400,590.00	\$359,960.00	\$40,630.00	89.86%
New York	NY533	Transportation improvements to the Far Rock-away Business District, Queens, New York	\$1,922,832.00	\$1,727,400.00	\$195,432.00	89.84%
New York	NY534	Design/Environmental work on the Inner Loop from Clinton Avenue to East Main Street, Rochester	\$1,922,832.00	\$1,727,808.00	\$195,024.00	89.86%
New York	NY536	Rehabilitate 125th Street Corridor from Old Broadway to Marginal Street/ Waterfront	\$2,002,950.00	\$1,799,800.00	\$203,150.00	89.86%
New York	NY537	Implement Improvements for Pedestrian Safety in Richmond County.	\$600,885.00	\$539,934.00	\$60,951.00	89.86%
New York	NY540	Town of North Salem reconstruction and repaving of Keeler Lane.	\$120,177.00	\$107,987.00	\$12,190.00	89.86%
New York	NY541	Gowanus Expressway Project.	\$400,590.00	\$359,960.00	\$40,630.00	89.86%
New York	NY545	Conduct planning, engineering, and eventual construction of Rt. 5 in City of Oneida, from Seneca St. to county line.	\$400,590.00	\$346,226.00	\$54,364.00	86.43%
New York	NY550	Conduct studies, if necessary, and construct infrastructure projects for Governor's Island.	\$3,204,720.00	\$2,879,681.00	\$325,039.00	89.86%
New York	NY552	Construction of Pedestrian and Bike Trail campus access and improvements, St. Bonaventure, NY.	\$500,738.00	\$449,871.00	\$50,867.00	89.84%
New York	NY554	Bicycle and pedestrian safety improvements, Main Street, Riverhead.	\$1,201,770.00	\$908,052.00	\$293,718.00	75.56%
New York	NY558	Construction of the City of Watertown Streetscape Enhancement Project.	\$2,403,540.00	\$2,159,760.00	\$243,780.00	89.86%
New York	NY559	Construct school safety projects in New York City [ref P.L. 110-244, Sec 105(a)(181)]	\$2,500,369.00	\$2,330,976.00	\$169,393.00	93.23%
New York	NY563	Construction of and improvements to Union Road in West Seneca	\$801,180.00	\$714,571.00	\$86,609.00	89.19%
New York	NY564	Implement Diamond Grinding Measures on I-95, I-278, Mosholu Parkway, I-495, Grand Central Parkway, and Richmond Parkway	\$701,033.00	\$629,931.00	\$71,102.00	89.86%

*Note: The amounts authorized in legislation may differ from the actual allocated amounts due to additional RABA funds, rescissions, adjustments due to obligation limitation, transfers, and other adjustments.



ALLOCATED EARMARK PROJECTS STATUS FOR FUNDS AVAILABLE IN FMIS

Demo by STATE or TERRITORY MORE THAN 10% OBLIGATED, As of October 1, 2020

EARMARK PROJECTS MUST BE FINAL VOUCHERED AND CLOSED

State or Territory	Demo ID	Demo Description	Allocated Amount*	Obligated Amount	Unobligated Balance	% Obligated
New York	NY566	Town of Somers road reconstruction	\$400,590.00	\$344,800.00	\$55,790.00	86.07%
New York	NY568	Village of Pawling Improvements to Reservoir Road from State Rt. 22 to Prospect St.	\$100,148.00	\$89,990.00	\$10,158.00	89.86%
New York	NY569	Construct Interstate 87 Exit 3 Airport Connector in Albany.	\$2,403,540.00	\$2,159,760.00	\$243,780.00	89.86%
New York	NY570	Construct the Setauket/Port Jefferson Greenway Trail Project.	\$5,007,375.00	\$4,499,500.00	\$507,875.00	89.86%
New York	NY571	Implement Pedestrian Safety Improvements on Queens Boulevard.	\$500,738.00	\$449,951.00	\$50,787.00	89.86%
New York	NY572	Route 78 (Transit Road), Genesee Street to Main Street, Towns of Amherst, Cheektowaga and Clarence in Erie County	\$2,403,540.00	\$2,159,760.00	\$243,780.00	89.86%
New York	NY573	Planning and design, construction, and relocations for Southtowns Connector--NY Route 5 from Coast Guard Base to Ohio Street, including Fuhrmann Boulevard. Improving Outer Harbor access through planning, design, construction, and relocations of Southtowns Connector-NY Route 5, Fuhrmann Boulevard, and a bridge connecting the Outer Harbor to downtown Buffalo at the Inner Harbor [ref P.L. 110-244, Sec 105(a)(55)]	\$8,572,626.00	\$7,703,144.00	\$869,482.00	89.86%
New York	NY574	Route 303 Orangeburg Road and Route 340 and Erie Street intersection.	\$801,180.00	\$719,921.00	\$81,259.00	89.86%
New York	NY579	To conduct design and environmental studies along proposed Northern Tier Expressway.	\$4,807,080.00	\$2,161,670.00	\$2,645,410.00	44.97%
New York	NY580	NYS Route 5, 8, 12 Interchange reconstruction: Town of New Hartford	\$801,180.00	\$719,921.00	\$81,259.00	89.86%
New York	NY581	Implement Improvements for Pedestrian Safety in Bronx County Pedestrian access improvements, including installation of infrastructure and equipment for security and surveillance purposes at subway stations in Astoria, New York [ref P.L. 110-244, Sec 105(a)(170)]	\$1,300,885.00	\$1,195,140.00	\$105,745.00	91.87%
New York	NY583	Construct access ramps to Rt. 32-6/17-CR 105 in Orange County.	\$6,409,440.00	\$5,751,390.00	\$658,050.00	89.73%
New York	NY585	Reconstruction of Portland Ave. from Rochester City line to Titus Ave. in Irondequoit, NY.	\$2,403,540.00	\$2,159,760.00	\$243,780.00	89.86%
New York	NY586	Construct Siena College campus perimeter road, Loudonville, NY.	\$801,180.00	\$719,921.00	\$81,259.00	89.86%
New York	NY589	Reconstruct--Orangeport Road from NYS Rt. 31 to Slayton Settlement Road-- Niagara County, NY	\$681,003.00	\$611,932.00	\$69,071.00	89.86%
New York	NY592	Phase II Corning Preserve Transportation Enhancement Project.	\$4,807,080.00	\$3,543,600.00	\$1,263,480.00	73.72%
New York	NY596	Construction and improvements to Ridge Road, Lackawanna	\$400,590.00	\$359,960.00	\$40,630.00	89.86%
New York	NY601	Construction of and improvements to Main Street in the Town of Aurora	\$400,590.00	\$344,000.00	\$56,590.00	85.87%
New York	NY602	Construction of and improvements to McKinley Parkway, Buffalo	\$400,590.00	\$359,960.00	\$40,630.00	89.86%
New York	NY603	Construction of and improvements to Route 5 in the Town of Hamburg.	\$400,590.00	\$359,941.00	\$40,649.00	89.85%
New York	NY604	Construction of and improvements to South Park Avenue and Lake Avenue in the Village of Blasdell.	\$400,590.00	\$359,960.00	\$40,630.00	89.86%
New York	NY608	Road improvements and signage in City of Lackawanna	\$400,590.00	\$359,960.00	\$40,630.00	89.86%
New York	NY612	Continuation of the public awareness program to the subcontracting entity which was funded under Section 1212(b) of Public Law 105-178 about infrastructure in Lower Manhattan.	\$400,590.00	\$359,960.00	\$40,630.00	89.86%

*Note: The amounts authorized in legislation may differ from the actual allocated amounts due to additional RABA funds, rescissions, adjustments due to obligation limitation, transfers, and other adjustments.




ALLOCATED EARMARK PROJECTS STATUS FOR FUNDS AVAILABLE IN FMIS

Demo by STATE or TERRITORY MORE THAN 10% OBLIGATED, As of October 1, 2020

EARMARK PROJECTS MUST BE FINAL VOUCHERED AND CLOSED

State or Territory	Demo ID	Demo Description	Allocated Amount*	Obligated Amount	Unobligated Balance	% Obligated
New York	NY615	Implement Improvements for Pedestrian Safety in Riverdale neighborhood of Bronx County Design and rehabilitate staircases used as streets due to the steep grade of terrain in Bronx County [ref P.L. 110-244, Sec 105(a)(171)]	\$1,100,738.00	\$1,011,551.00	\$89,187.00	91.90%
New York	NY625	Improve Pipe Stave Hollow Rd. to Harbor Beach Rd., Miller Place	\$200,295.00	\$172,033.00	\$28,262.00	85.89%
New York	NY628	Road improvements, Village of Patchogue	\$1,201,770.00	\$1,079,880.00	\$121,890.00	89.86%
New York	NY631	Conduct study to develop regional transit strategy in Herkimer and Oneida counties	\$80,118.00	\$61,914.00	\$18,204.00	77.28%
New York	NY636	I-86/Route 17 Upgrade for Broome, Delaware, Chemung, Orange, Sullivan, and Cattaraugus Counties	\$9,013,275.00	\$8,049,711.00	\$963,564.00	89.31%
New York	NY639	Improvements to the Harlem River Bridges.	\$7,010,325.00	\$6,096,249.00	\$914,076.00	86.96%
New York	NY640	Road improvements for the Village of Kyrias Joel	\$2,002,950.00	\$598,863.00	\$1,404,087.00	29.90%
New York	NY641	I-86/Route 17 Upgrade for Tioga County	\$1,001,475.00	\$610,129.00	\$391,346.00	60.92%
New York	NY642	Reconstruction of Ashburton Avenue in Yonkers.	\$4,005,900.00	\$3,599,600.00	\$406,300.00	89.86%
New York	NY645	Improvements for West 125th Street in West Harlem.	\$2,503,688.00	\$2,249,750.00	\$253,938.00	89.86%
New York	NY647	Design and Construction of the Short Clove Crossing in Haverstraw.	\$6,008,850.00	\$5,835,416.00	\$173,434.00	97.11%
New York	NY648	Planning and Construction of Fort Drum Connector Road	\$1,001,475.00	\$899,900.00	\$101,575.00	89.86%
New York	NY649	Design and Construction for a Syracuse University Private Parking and Transportation Facility in Syracuse	\$4,005,900.00	\$3,599,599.00	\$406,301.00	89.86%
New York	NY653	Improve Bronx Zoo Intermodal Facility.	\$4,005,900.00	\$3,612,328.00	\$393,572.00	90.18%
New York	NY654	Conversion of NY Route 15 to I-99 Road improvements.	\$3,004,425.00	\$2,287,904.00	\$716,521.00	76.15%
New York	NY657	Centerway Bridge and Bike Trail Project, Corning	\$2,002,950.00	\$1,799,800.00	\$203,150.00	89.86%
New York	NY658	Siena College Perimeter Road improvements and construction	\$500,738.00	\$449,950.00	\$50,788.00	89.86%
New York	NY660	Pedestrian paths, stairs, seating, landscaping, lighting, and other transportation enhancement activities along Riverside Boulevard and at Riverside Park South	\$4,005,900.00	\$3,599,600.00	\$406,300.00	89.86%
New York	NY662	Farm to Fork Transportation Distribution Network Study and Support in Upstate	\$200,295.00	\$167,158.00	\$33,137.00	83.46%
New York	NY665	Improvements to Erie Boulevard in Schenectady	\$2,002,950.00	\$1,817,421.00	\$185,529.00	90.74%
New York	NY666	Construction of highway noise suppression barriers bordering I-84 in Newburgh	\$1,502,213.00	\$1,338,233.00	\$163,980.00	89.08%
New York	NY667	Improve Traffic Flow on Noel Road between Church and Crossbay Boulevard Including Work Necessary to Demolish and Reconstruct the Firehouse Facility in Broad Channel.	\$1,001,475.00	\$899,899.00	\$101,576.00	89.86%
New York	NY669	Construction of Pedestrian and Bike Trail Campus Improvements at St. Bonaventure.	\$1,502,213.00	\$1,349,850.00	\$152,363.00	89.86%
New York	NY675	Sound Shore Medical Center of Westchester Intermodal Facility Improvements.	\$1,001,475.00	\$891,899.00	\$109,576.00	89.06%
New York	NY676	Route 17 Widening Study and Design	\$1,001,475.00	\$860,000.00	\$141,475.00	85.87%
New York	NY677	Erie Community College Transportation Improvements	\$1,001,475.00	\$972,569.00	\$28,906.00	97.11%
New York	NY680	Peace Bridge Redevelopment Project, Road Improvements, and Construction, Buffalo	\$17,039,804.00	\$16,987,100.00	\$52,704.00	99.69%
New York	NY688	Planning and Interim Improvements for the Manhattan, Bronx, Yonkers Hudson River Greenway Link	\$1,002,341.00	\$906,139.00	\$96,202.00	90.40%
New York	NY689	DestiNY USA Design, Research, Construction and Improvements	\$5,011,707.00	\$4,585,985.00	\$425,722.00	91.51%
New York	NY690	Restoration of Vehicle Traffic to Main Street in Downtown Buffalo	\$2,004,683.00	\$1,812,278.00	\$192,405.00	90.40%

*Note: The amounts authorized in legislation may differ from the actual allocated amounts due to additional RABA funds, rescissions, adjustments due to obligation limitation, transfers, and other adjustments.




ALLOCATED EARMARK PROJECTS STATUS FOR FUNDS AVAILABLE IN FMIS

Demo by STATE or TERRITORY MORE THAN 10% OBLIGATED, As of October 1, 2020

EARMARK PROJECTS MUST BE FINAL VOUCHERED AND CLOSED

State or Territory	Demo ID	Demo Description	Allocated Amount*	Obligated Amount	Unobligated Balance	% Obligated
New York	NY691	Roadway, Streetscape, Pedestrian, and Parking Improvements to the Buffalo Niagara Medical Campus in Buffalo	\$6,014,049.00	\$5,394,521.00	\$619,528.00	89.70%
New York	NY715	Repair of Route 9 Bridge and Vanderbilt Wall, NY	\$1,089,000.00	\$1,088,730.00	\$270.00	99.98%
New York	NY718	Walnut Street Route 98 Oak Street, Genesee County, NY	\$594,000.00	\$593,947.00	\$53.00	99.99%
New York	NY728	Environmental Shield, Queens, NY	\$735,000.00	\$731,649.00	\$3,351.00	99.54%
New York	NY732	Hylan Drive, Henrietta, NY	\$833,000.00	\$769,804.00	\$63,196.00	92.41%
New York	NY733	Library Lane-Coles Lane Improvements, Bronx, NY	\$980,000.00	\$200,000.00	\$780,000.00	20.41%
New York	NY739	Revitalization and redevelopment of the Hamlet of Brewerton, NY	\$764,400.00	\$263,831.00	\$500,569.00	34.51%
New York	NY742	South Bronx Greenway, Randall's Island Connector, NY	\$490,000.00	\$489,586.00	\$414.00	99.92%
New York	NY749	Establishment of Railroad Quiet Zones in the Town of Hamburg, NY	\$475,000.00	\$465,773.00	\$9,227.00	98.06%
New York	NY752	New York State Route 12	\$475,000.00	\$434,638.00	\$40,362.00	91.50%
New York	NY768	Emergency Access Ramp to Interstate 84, NY	\$973,834.00	\$855,517.00	\$118,317.00	87.85%
New York	NY773	New York State Route 12, NY	\$486,917.00	\$477,609.00	\$9,308.00	98.09%
New York	NY775	South Street Reconstruction and Streetscape Improvements, NY	\$973,834.00	\$962,060.00	\$11,774.00	98.79%
New York	NY778	Village of Owego Riverwalk, NY	\$499,915.00	\$386,994.00	\$112,921.00	77.41%
New York	NY781	Commack Road Bypass Study, Suffolk County, NY	\$490,000.00	\$484,014.00	\$5,986.00	98.78%
New York Total			\$760,141,020.74	\$679,503,132.00	\$80,637,888.74	

*Note: The amounts authorized in legislation may differ from the actual allocated amounts due to additional RABA funds, rescissions, adjustments due to obligation limitation, transfers, and other adjustments.



ALLOCATED EARMARK PROJECTS STATUS FOR FUNDS AVAILABLE IN FMIS

Demo by STATE or TERRITORY MORE THAN 10% OBLIGATED, As of October 1, 2020

EARMARK PROJECTS MUST BE FINAL VOUCHERED AND CLOSED

State or Territory	Demo ID	Demo Description	Allocated Amount*	Obligated Amount	Unobligated Balance	% Obligated
North Carolina	NC005	Durham Co.: Accelerated construction of 4-lane freeway on Rt. 147	\$37,358,915.00	\$37,296,849.00	\$62,066.00	99.83%
North Carolina	NC031	Construct US-311(I-74) from NC-68 to US-29A-70A	\$23,449,150.00	\$23,449,085.00	\$65.00	100.00%
North Carolina	NC056	Durham and Chatham Counties Greenway Project, North Carolina	\$983,928.00	\$975,318.00	\$8,610.00	99.12%
North Carolina	NC059	Greenways Expansion and Improvements Project, North Carolina (per the clarification memo dated March 3, 2005, It is the intent of the conferees that these funds shall be used in the Greenville, North Carolina area.)	\$1,475,892.00	\$1,474,605.00	\$1,287.00	99.91%
North Carolina	NC069	Widens U.S. 29 Business Freeway Drive from South Scales St. to NC 14 in Rockingham County	\$8,011,800.00	\$7,199,200.00	\$812,600.00	89.86%
North Carolina	NC071	Construct new route from U.S. 17 to U.S. 421 in Brunswick and New Hanover Counties	\$801,180.00	\$801,179.00	\$1.00	100.00%
North Carolina	NC072	Construct U.S. 74 Bypass, Shelby, NC	\$2,403,540.00	\$2,159,760.00	\$243,780.00	89.86%
North Carolina	NC073	To plan, design, and construct the 10th Street Connector Project in Greenville, NC	\$2,134,343.60	\$2,134,343.00	\$0.60	100.00%
North Carolina	NC077	Widening of Beckford Drive, City of Henderson	\$769,133.00	\$252,981.00	\$516,152.00	32.89%
North Carolina	NC081	Transportation Improvements at Piedmont Triad Research Park, Winston-Salem, NC.	\$2,403,540.00	\$2,159,760.00	\$243,780.00	89.86%
North Carolina	NC087	I-85 in Vance County.	\$801,180.00	\$800,744.00	\$436.00	99.95%
North Carolina	NC091	To plan, design, and construct the Northwest Corridor-Western Blvd. Project in Jacksonville, NC	\$474,298.80	\$464,698.00	\$9,600.80	97.98%
North Carolina	NC092	U.S. 221 widening from U.S. 421 to Jefferson, NC	\$1,602,360.00	\$1,602,359.00	\$1.00	100.00%
North Carolina	NC098	To plan, design, and construct the segment of Berkeley Blvd. from Royal Avenue to Hew Hope Rd. (SR 1003) in Goldsboro, NC	\$237,149.40	\$237,149.00	\$0.40	100.00%
North Carolina	NC101	Wilmington Area Port Access Improvements	\$2,403,540.00	\$2,403,539.00	\$1.00	100.00%
North Carolina	NC105	Widen Derita Road from Poplar Tent Road in Concord to the Cabarrus Mecklenburg County line.	\$1,602,360.00	\$1,556,111.00	\$46,249.00	97.11%
North Carolina	NC113	Durham and Chatham Counties, NC Completion of American Tobacco Trail	\$1,602,360.00	\$1,601,694.00	\$666.00	99.96%
North Carolina	NC114	Construct I-73/I-74 in Montgomery County and Richmond County, North Carolina	\$14,421,241.00	\$12,958,562.00	\$1,462,679.00	89.86%
North Carolina	NC125	Construction and expansion of Little Sugar Creek Greenway Charlotte	\$3,159,654.00	\$3,155,000.00	\$4,654.00	99.85%
North Carolina	NC139	Design, engineering, and construction of I-77/ Catawba Avenue Interchange Cornelius.	\$5,007,375.00	\$3,276,381.00	\$1,730,994.00	65.43%
North Carolina	NC143	Greenways Expansion and Improvement Project, Greenville	\$1,602,360.00	\$1,590,185.00	\$12,175.00	99.24%
North Carolina	NC148	Rehabilitate existing roadway, make safety improvements and add lanes to Interstate 95 in North Carolina	\$2,503,688.00	\$1,855,456.00	\$648,232.00	74.11%
North Carolina	NC160	Transportation and related improvements at Queens University of Charlotte, including the Queens Science Center and the Marion Diehl Center, Charlotte	\$726,069.00	\$575,116.00	\$150,953.00	79.21%
North Carolina	NC166	Construction and expansion of Little Sugar Creek Greenway, Charlotte	\$2,004,683.00	\$1,999,999.00	\$4,684.00	99.77%
North Carolina	NC168	Transportation Improvements at Piedmont Triad Research Park, Winston Salem	\$1,002,341.00	\$986,063.00	\$16,278.00	98.38%
North Carolina	NC170	Randall Parkway Widening and Improvement, Wilmington	\$1,002,341.00	\$1,002,340.00	\$1.00	100.00%

*Note: The amounts authorized in legislation may differ from the actual allocated amounts due to additional RABA funds, rescissions, adjustments due to obligation limitation, transfers, and other adjustments.



ALLOCATED EARMARK PROJECTS STATUS FOR FUNDS AVAILABLE IN FMIS

Demo by STATE or TERRITORY MORE THAN 10% OBLIGATED, As of October 1, 2020

EARMARK PROJECTS MUST BE FINAL VOUCHERED AND CLOSED

State or Territory	Demo ID	Demo Description	Allocated Amount*	Obligated Amount	Unobligated Balance	% Obligated
North Carolina	NC171	Construction and improvement of I-73, I-74, U.S. 220, in Montgomery and Randolph Counties	\$1,002,341.00	\$1,002,303.00	\$38.00	100.00%
North Carolina	NC175	Right-of-way acquisition and construction of U.S. 74 bypass, Monroe	\$3,007,025.00	\$2,042,196.00	\$964,829.00	67.91%
North Carolina Total			\$123,953,787.80	\$117,012,975.00	\$6,940,812.80	

*Note: The amounts authorized in legislation may differ from the actual allocated amounts due to additional RABA funds, rescissions, adjustments due to obligation limitation, transfers, and other adjustments.



ALLOCATED EARMARK PROJECTS STATUS FOR FUNDS AVAILABLE IN FMIS

Demo by STATE or TERRITORY MORE THAN 10% OBLIGATED, As of October 1, 2020

EARMARK PROJECTS MUST BE FINAL VOUCHERED AND CLOSED

State or Territory	Demo ID	Demo Description	Allocated Amount*	Obligated Amount	Unobligated Balance	% Obligated
North Dakota	ND056	ND 22 Reconstruction from 15th St. to North Corporate Limits in Dickinson.	\$2,002,950.00	\$2,000,000.00	\$2,950.00	99.85%
North Dakota	ND066	U.S. 83 Reconstruction from Max to ND 23 SB	\$6,008,850.00	\$5,918,049.60	\$90,800.40	98.49%
North Dakota	ND069	Develop and construct freight intermodal project in North Dakota, including access road construction	\$2,004,683.00	\$2,000,000.00	\$4,683.00	99.77%
North Dakota Total			\$10,016,483.00	\$9,918,049.60	\$98,433.40	

*Note: The amounts authorized in legislation may differ from the actual allocated amounts due to additional RABA funds, rescissions, adjustments due to obligation limitation, transfers, and other adjustments.




ALLOCATED EARMARK PROJECTS STATUS FOR FUNDS AVAILABLE IN FMIS

Demo by STATE or TERRITORY MORE THAN 10% OBLIGATED, As of October 1, 2020

EARMARK PROJECTS MUST BE FINAL VOUCHERED AND CLOSED

State or Territory	Demo ID	Demo Description	Allocated Amount*	Obligated Amount	Unobligated Balance	% Obligated
Ohio	OH077	CONSTRUCT A NEW INTERCHANGE AT COUNTY ROAD 80 AND I-77 IN DOVER WITH \$100,000 TO PRESERVE OR RECONSTRUCT THE TOURISM INFORMATION CENTER	\$7,278,205.00	\$7,278,204.53	\$0.47	100.00%
Ohio	OH086	Construct grade separation at Dille Road and London Road in Cleveland Construct grade separation at Dille Road and London Road in Cleveland, widen Cuyahoga SR87, and \$4,000,000 of the amount authorized to construct grading separation at Front Street, Berea [ref.P.L. 109-059, Sec. 1703 (a)(18)]	\$8,200,795.00	\$5,509,156.91	\$2,691,638.09	67.18%
Ohio	OH149	Plan and construct the Southeast Arterial Connector highway at Delaware, Ohio	\$4,486,608.00	\$4,031,551.00	\$455,057.00	89.86%
Ohio	OH154	Plan and construct new interchange on Interstate 71 at Big Walnut Road in Delaware County, Ohio	\$4,166,136.00	\$2,778,029.00	\$1,388,107.00	66.68%
Ohio	OH164	To widen Western Reserve Road from SR 7 to Hitchcock Road, Mahoning Co	\$2,002,950.00	\$1,263,630.00	\$739,320.00	63.09%
Ohio	OH165	Intermodal Bikeway, Independence	\$2,002,950.00	\$1,822,684.00	\$180,266.00	91.00%
Ohio	OH169	Reconstruct and widen State Route 82 in North Royalton	\$801,180.00	\$729,074.00	\$72,106.00	91.00%
Ohio	OH173	Construction of safety improvements at intersection of U.S. 422 and SR 700 in Geauga County, OH	\$240,354.00	\$218,722.00	\$21,632.00	91.00%
Ohio	OH175	Planning and construction of a bicycle trail adjacent to the I-90 and SR 615 Interchange in Lake County, OH Planning, construction, and extension of bicycle trails adjacent to the I-90 and SR 615 Interchange, along the Greenway Corridor and throughout Lake County, OH [ref P.L. 110-244, Sec 105(a)(191)]	\$2,002,950.00	\$331,972.05	\$1,670,977.95	16.57%
Ohio	OH185	Construction of the Carroll Area Interchange in Fairfield County	\$1,714,525.00	\$1,560,218.00	\$154,307.00	91.00%
Ohio	OH198	Construct Truck Bypass- Orville, Ohio. Improve the flow of truck traffic in Orrville [ref P.L. 110-244, Sec 105(a)(368)]	\$4,810,605.96	\$3,397,100.36	\$1,413,505.60	70.62%
Ohio	OH203	Plain Township, Ohio, Market Avenue widening	\$4,005,900.00	\$3,645,369.00	\$360,531.00	91.00%
Ohio	OH210	Construct the existing IR 70 interchange at U.S. 40, SR 331 west of St. Clairsville.	\$9,714,308.00	\$8,840,020.00	\$874,288.00	91.00%
Ohio	OH214	Construct Cleveland Towpath Trail, 6-mile extension towards downtown, Cleveland.	\$4,646,844.00	\$3,545,036.00	\$1,101,808.00	76.29%
Ohio	OH217	Red Bank Road Improvements from I-71 to Fair Lane in Eastern Hamilton County, Ohio	\$3,124,602.00	\$2,843,388.00	\$281,214.00	91.00%
Ohio	OH227	Construct transportation enhancement projects, Toledo	\$8,412,390.00	\$7,175,675.66	\$1,236,714.34	85.30%
Ohio	OH232	Construction of Tri-State Outer Belt in Lawrence County	\$1,602,360.00	\$1,458,148.00	\$144,212.00	91.00%
Ohio	OH233	Construction of the Carroll Area Interchange in Fairfield County	\$3,605,310.00	\$3,280,832.00	\$324,478.00	91.00%
Ohio	OH238	Reconfigure I-480 and Transportation Blvd. Interchange, Garfield Heights.	\$801,180.00	\$729,073.80	\$72,106.20	91.00%
Ohio	OH253	Conduct Sarah St. along SR 18 and 101 enhancement project to calm traffic in the City of Tiffin	\$2,083,068.00	\$1,889,938.90	\$193,129.10	90.73%
Ohio	OH265	Design and Construct Riverwalk and adjacent facilities, Warren, Trumbull Co.	\$1,201,770.00	\$706,103.17	\$495,666.83	58.76%
Ohio	OH271	Conduct study of new interchange at Routes 161/ 37 and Cherry Valley Road in Licking County, Ohio.	\$2,002,950.00	\$1,822,684.50	\$180,265.50	91.00%
Ohio	OH278	Construct interchange or other appropriate access on IR 70 west of existing mall road exit in Belmont County	\$6,945,229.00	\$6,320,158.00	\$625,071.00	91.00%

*Note: The amounts authorized in legislation may differ from the actual allocated amounts due to additional RABA funds, rescissions, adjustments due to obligation limitation, transfers, and other adjustments.



ALLOCATED EARMARK PROJECTS STATUS FOR FUNDS AVAILABLE IN FMIS

Demo by STATE or TERRITORY MORE THAN 10% OBLIGATED, As of October 1, 2020

EARMARK PROJECTS MUST BE FINAL VOUCHERED AND CLOSED

State or Territory	Demo ID	Demo Description	Allocated Amount*	Obligated Amount	Unobligated Balance	% Obligated
Ohio	OH281	Construction of highway- rail grade separations at intersections in Lima to improve motorist and pedestrian safety.	\$2,603,835.00	\$2,369,489.85	\$234,345.15	91.00%
Ohio	OH292	I-70, I-71 Split reconfiguration, Columbus.	\$6,409,440.00	\$5,832,590.00	\$576,850.00	91.00%
Ohio	OH307	Rehabilitation of the Martin Luther King, Jr., Bridge. Toledo, OH	\$2,002,950.00	\$1,822,685.00	\$180,265.00	91.00%
Ohio	OH308	Reconstruction, widening, and interchange upgrades to I-75 between Cincinnati and Dayton. Dayton, OH	\$5,007,375.00	\$4,556,711.00	\$450,664.00	91.00%
Ohio	OH311	Reconstruction of the 70/71 split in downtown Columbus, OH	\$8,011,800.00	\$7,290,738.00	\$721,062.00	91.00%
Ohio	OH312	Widen U.S. 35 to three contiguous lanes from I-75 to I-675 in Montgomery County, OH	\$4,005,900.00	\$3,645,369.00	\$360,531.00	91.00%
Ohio	OH313	Construct pedestrian bridge from east of Dock 32 to park. Cleveland, OH.	\$3,304,868.00	\$3,007,430.00	\$297,438.00	91.00%
Ohio	OH321	Eliminate at-grade signalized intersections between North Fairfield Road and the Xenia Bypass on U.S. 35 in Greene County, OH	\$3,004,425.00	\$2,734,027.00	\$270,398.00	91.00%
Ohio	OH322	Design and construct a Towpath Trail from southern Cuyahoga County through downtown Cleveland to Lake Erie. Cleveland, OH	\$1,802,655.00	\$1,583,664.87	\$218,990.13	87.85%
Ohio	OH323	Reconstruct and widen SR 82, North Royalton, OH	\$1,001,475.00	\$911,342.00	\$90,133.00	91.00%
Ohio	OH325	Construct I-75/SR 122 interchange and related improvements. Middletown, OH	\$2,002,950.00	\$1,822,685.00	\$180,265.00	91.00%
Ohio	OH334	Fairfield County, OH U.S. 33 and old U.S. 33 safety improvements and related construction, city of Lancaster and surrounding areas	\$2,002,950.00	\$1,822,685.00	\$180,265.00	91.00%
Ohio	OH355	U.S. 422 turn lane addition and traffic flow improvements at SR 88/SR 528, Geauga County OH (PID 78343)	\$601,405.00	\$381,284.43	\$220,120.57	63.40%
Ohio	OH359	Evans Avenue/CSX RR Grade Separation Improvements, Akron, OH	\$1,603,746.00	\$1,459,409.00	\$144,337.00	91.00%
Ohio	OH392	Lake Metroparks Greenway Corridor Overhead Crossing of Norfolk and Southern Railroad, Painesville City, OH	\$570,000.00	\$362,750.00	\$207,250.00	63.64%
Ohio	OH400	Engineering Feasibility Study of Bike/Hike Connector, Hiram, OH	\$99,983.00	\$94,615.20	\$5,367.80	94.63%
Ohio	OH411	US 20 Corridor Improvements Toledo, OH	\$749,872.00	\$749,871.60	\$0.40	100.00%
Ohio Total			\$130,638,798.96	\$111,624,115.83	\$19,014,683.13	

*Note: The amounts authorized in legislation may differ from the actual allocated amounts due to additional RABA funds, rescissions, adjustments due to obligation limitation, transfers, and other adjustments.




ALLOCATED EARMARK PROJECTS STATUS FOR FUNDS AVAILABLE IN FMIS

Demo by STATE or TERRITORY MORE THAN 10% OBLIGATED, As of October 1, 2020

EARMARK PROJECTS MUST BE FINAL VOUCHERED AND CLOSED

State or Territory	Demo ID	Demo Description	Allocated Amount*	Obligated Amount	Unobligated Balance	% Obligated
Oklahoma	OK015	Reconstruct US-99/SH377 from Prague to Stroud in Lincoln County	\$4,817,967.00	\$4,539,282.07	\$278,684.93	94.22%
Oklahoma	OK016	Reconstruct County Road 237 from Indianhoma to Wichita Mountains Wildlife Refuge	\$192,206.00	\$155,236.82	\$36,969.18	80.77%
Oklahoma	OK017	Improve Battiest-Pickens Road between Battiest and Pickens in McCurtain County	\$1,640,159.00	\$1,501,075.12	\$139,083.88	91.52%
Oklahoma	OK018	Reconstruct US-70 from Broken Bow to Arkansas State line in McCurtain County	\$4,028,640.00	\$3,687,011.33	\$341,628.67	91.52%
Oklahoma	OK019	Reconstruct and widen I-40 Crosstown Bridge and Realignment in downtown Oklahoma City, including demolition of the existing bridge, vehicle approach roads, interchanges, intersections, signalization and supporting structures between I-35 and I-44.	\$106,302,301.00	\$97,310,400.16	\$8,991,900.84	91.54%
Oklahoma	OK020	Reconstruct US-70 in Marshall and Bryan Counties	\$112,761.00	\$103,198.00	\$9,563.00	91.52%
Oklahoma	OK021	Conduct study of Highway 3 in McCurtain, Pushmataha and Atoka Counties.	\$164,015.00	\$150,106.53	\$13,908.47	91.52%
Oklahoma	OK022	High priority highway and bridge projects	\$5,125,498.00	\$4,538,442.09	\$587,055.91	88.55%
Oklahoma	OK023	Relocation and related construction activities thereto of MacArthur Boulevard in Oklahoma City, Oklahoma	\$4,190,760.00	\$4,140,579.38	\$50,180.62	98.80%
Oklahoma	OK060	I-44 widening from Yale to the Arkansas River and I-44 193rd Interchange, Oklahoma	\$3,935,712.00	\$3,931,672.00	\$4,040.00	99.90%
Oklahoma	OK062	MacArthur Boulevard widening, drainage, and resurfacing improvements from NW 50th to NW 60th, Warr Acres, OK	\$983,928.00	\$972,071.88	\$11,856.12	98.80%
Oklahoma	OK065	Northeast 23rd Street between Lincoln and I-35, Oklahoma City, Oklahoma	\$245,982.00	\$202,899.31	\$43,082.69	82.49%
Oklahoma	OK068	Railroad bridge project, Mannford, Oklahoma	\$200,000.00	\$57,198.62	\$142,801.38	28.60%
Oklahoma	OK075	Replacement of the Indian Meridian Bridge over Choctaw Creek in Choctaw, OK	\$98,393.00	\$59,636.35	\$38,756.65	60.61%
Oklahoma	OK080	Improving the I-35 Interchange at Milepost 1 Near Thackerville	\$1,602,360.00	\$1,439,840.00	\$162,520.00	89.86%
Oklahoma	OK081	Construction of Norman highway-rail Grade Separation	\$1,602,360.00	\$1,348,828.08	\$253,531.92	84.18%
Oklahoma	OK082	SH-33, Widen SH 33 from the Cimarron River East to U.S. 177 Payne County, OK	\$6,409,440.00	\$5,759,359.90	\$650,080.10	89.86%
Oklahoma	OK083	Reconstruct the Interstate 44 193rd street interchange	\$2,403,540.00	\$2,159,760.00	\$243,780.00	89.86%
Oklahoma	OK084	Widen U.S. 60 from approximately 2 miles east of the U.S. 60/US 75 interchange east approximately 5.5 miles.	\$1,602,360.00	\$1,439,840.00	\$162,520.00	89.86%
Oklahoma	OK085	U.S. 54, Widen U.S. 54 from North of Optima Northeast to Kansas State Line, Texas County, OK	\$801,180.00	\$719,921.00	\$81,259.00	89.86%
Oklahoma	OK086	Transportaion enhancements for Highway 19 from Ada to Stratford.	\$2,403,540.00	\$2,159,760.00	\$243,780.00	89.86%
Oklahoma	OK087	Improvements to Hereford Lane and US69 Interchange, McAlester.	\$801,180.00	\$719,921.00	\$81,259.00	89.86%
Oklahoma	OK089	Complete Reconstruction of the I-35/SH 9 West Interchange.	\$3,204,720.00	\$2,879,681.00	\$325,039.00	89.86%
Oklahoma	OK090	Texanna Road improvements around Lake Eufaula.	\$801,180.00	\$719,921.00	\$81,259.00	89.86%
Oklahoma	OK091	Improvements to SH 412P at 412 Interchange.	\$3,605,310.00	\$3,239,640.00	\$365,670.00	89.86%
Oklahoma	OK092	U.S. 281, Widen U.S. 281 from the new U.S. 281 Spur North to Geary Canadian County, OK	\$801,180.00	\$719,920.99	\$81,259.01	89.86%
Oklahoma	OK093	U.S. 60, Widen U.S. 60 between Bartlesville and Pawhuska, Osage County, OK	\$2,403,540.00	\$2,159,760.00	\$243,780.00	89.86%
Oklahoma	OK094	Construction of Midwest City Pedestrian Walkway.	\$801,180.00	\$719,921.00	\$81,259.00	89.86%

*Note: The amounts authorized in legislation may differ from the actual allocated amounts due to additional RABA funds, rescissions, adjustments due to obligation limitation, transfers, and other adjustments.



ALLOCATED EARMARK PROJECTS STATUS FOR FUNDS AVAILABLE IN FMIS

Demo by STATE or TERRITORY MORE THAN 10% OBLIGATED, As of October 1, 2020

EARMARK PROJECTS MUST BE FINAL VOUCHERED AND CLOSED

State or Territory	Demo ID	Demo Description	Allocated Amount*	Obligated Amount	Unobligated Balance	% Obligated
Oklahoma	OK095	Reconstruction of SH 66 from Craig and Rogers Counties to SH 66 and U.S. 60 intersection.	\$801,180.00	\$719,921.00	\$81,259.00	89.86%
Oklahoma	OK097	Construction of Duncan Bypass Grade Separation.	\$2,403,540.00	\$2,159,760.00	\$243,780.00	89.86%
Oklahoma	OK098	Improvements to SH 3 from Antlers to Broken Bow.	\$5,007,375.00	\$4,499,499.00	\$507,876.00	89.86%
Oklahoma	OK100	Reconstruction of the I-40 Crosstown Expressway from I-44 to I-35 in downtown Oklahoma City, Oklahoma.	\$16,023,601.00	\$14,398,403.00	\$1,625,198.00	89.86%
Oklahoma	OK102	Navajoe Gateway Improvements Project, U.S. 62 in Altus, OK.	\$801,180.00	\$231,678.00	\$569,502.00	28.92%
Oklahoma	OK103	Reconstruct the I-44--Fort Still Key Gate Interchange	\$801,180.00	\$719,921.00	\$81,259.00	89.86%
Oklahoma	OK104	Realignment of U.S. 287 around Boise City, OK.	\$801,180.00	\$719,921.00	\$81,259.00	89.86%
Oklahoma	OK105	To the University of OK to conduct research on global tracking methods for intermodal containerized freight.	\$5,007,375.00	\$4,499,500.00	\$507,875.00	89.86%
Oklahoma	OK106	Improving the I-35 Interchange at Milepost 1 Near Thackerville.	\$400,590.00	\$359,960.00	\$40,630.00	89.86%
Oklahoma	OK107	Construction of Norman highway-rail Grade Separation	\$8,412,390.00	\$7,559,160.99	\$853,229.01	89.86%
Oklahoma	OK108	Transportation Improvements for SH 33 Widen SH 33 from the Cimarron River East to U.S. 177 Payne County.	\$1,602,360.00	\$1,439,839.00	\$162,521.00	89.86%
Oklahoma	OK109	Reconstruct the Interstate 44 193rd Street Interchange.	\$600,885.00	\$102,657.00	\$498,228.00	17.08%
Oklahoma	OK110	Widen U.S. 60 from approximately 2 miles east of U.S. 60/U.S. 75 interchange east approximately 5.5 miles.	\$400,590.00	\$248,397.81	\$152,192.19	62.01%
Oklahoma	OK111	Widen U.S. 54 from North of Optima Northeast to Kansas State Line, Texas County, OK	\$200,295.00	\$179,890.00	\$20,405.00	89.81%
Oklahoma	OK112	Improvement to Hereford Lane and U.S. 69 Interchange, McAlester	\$200,295.00	\$179,890.00	\$20,405.00	89.81%
Oklahoma	OK114	Complete Reconstruction of the I-35-SH 9 West Interchange.	\$801,180.00	\$719,921.00	\$81,259.00	89.86%
Oklahoma	OK115	Texanna Road improvements around Lake Eufaula.	\$200,295.00	\$179,980.00	\$20,315.00	89.86%
Oklahoma	OK116	Improvements to SH 412P at 412 Interchange.	\$10,916,078.00	\$10,246,194.00	\$669,884.00	93.86%
Oklahoma	OK117	Widen U.S. 281 from the new U.S. 281 Spur North to Geary Canadian County.	\$200,295.00	\$179,980.00	\$20,315.00	89.86%
Oklahoma	OK118	Widen U.S. 60 between, Bartlesville and Pawhuska, Osage County	\$600,885.00	\$539,940.00	\$60,945.00	89.86%
Oklahoma	OK119	Construction of Midwest City Pedestrian Walkway.	\$200,295.00	\$179,980.00	\$20,315.00	89.86%
Oklahoma	OK120	Reconstruction SH 66 from Craig and Rogers Counties to SH 66 and U.S. 60 intersection	\$200,295.00	\$179,980.00	\$20,315.00	89.86%
Oklahoma	OK122	Construction of Duncan Bypass Grade Separation.	\$600,885.00	\$539,940.00	\$60,945.00	89.86%
Oklahoma	OK123	Improvements to SH 3 from Antlers to Broken Bow.	\$1,251,844.00	\$1,124,875.00	\$126,969.00	89.86%
Oklahoma	OK124	Reconstruction of the I-40 Cross-town Expressway from I-44 to I-35 in downtown Oklahoma City.	\$4,005,900.00	\$3,599,600.00	\$406,300.00	89.86%
Oklahoma	OK125	Construct and widen six- lanes on Interstate 44 from the Arkansas River extending east approximately 3.7 miles to Yale Avenue in Tulsa, OK	\$2,203,245.00	\$1,979,780.00	\$223,465.00	89.86%
Oklahoma	OK127	Reconstruct the I-44--Fort Sill Key Gate Interchange.	\$200,295.00	\$179,980.00	\$20,315.00	89.86%
Oklahoma	OK128	Realignment of U.S. 287 around Boise City.	\$200,295.00	\$179,980.00	\$20,315.00	89.86%
Oklahoma	OK130	To construct a viaduct on U.S. Highway 70 over the railroad tracks in Durant.	\$6,409,440.00	\$5,759,360.00	\$650,080.00	89.86%
Oklahoma	OK131	Enhancement projects for Woodward	\$1,001,475.00	\$899,899.00	\$101,576.00	89.86%
Oklahoma	OK132	Improvements to highways and bridges in the State of Oklahoma, divided equally among the eight field divisions.	\$53,228,399.00	\$47,829,689.00	\$5,398,710.00	89.86%
Oklahoma	OK133	For improvements to the State maintained interstate system in the State of Oklahoma.	\$45,066,377.00	\$40,495,512.20	\$4,570,864.80	89.86%

*Note: The amounts authorized in legislation may differ from the actual allocated amounts due to additional RABA funds, rescissions, adjustments due to obligation limitation, transfers, and other adjustments.




ALLOCATED EARMARK PROJECTS STATUS FOR FUNDS AVAILABLE IN FMIS

Demo by STATE or TERRITORY MORE THAN 10% OBLIGATED, As of October 1, 2020

EARMARK PROJECTS MUST BE FINAL VOUCHERED AND CLOSED

State or Territory	Demo ID	Demo Description	Allocated Amount*	Obligated Amount	Unobligated Balance	% Obligated
Oklahoma	OK134	State of Oklahoma I-40 Crosstown Realignment in Oklahoma City	\$110,257,553.00	\$100,016,688.00	\$10,240,865.00	90.71%
Oklahoma	OK135	The University of Oklahoma to conduct research in global tracking methods for intermodal containerized freight	\$7,016,390.00	\$6,358,529.00	\$657,861.00	90.62%
Oklahoma	OK136	State of Oklahoma for control of outdoor advertising	\$1,002,341.00	\$908,361.00	\$93,980.00	90.62%
Oklahoma	OK137	Reconstruction of SH 20 in Owasso, Oklahoma	\$2,004,683.00	\$1,816,722.00	\$187,961.00	90.62%
Oklahoma	OK142	STATE OF OKLAHOMA I-44 FROM RIVERSIDE TO YALE AVENUE IN TULSA	\$99,647,785.00	\$97,016,298.79	\$2,631,486.21	97.36%
Oklahoma Total			\$551,961,638.00	\$506,484,470.42	\$45,477,167.58	

*Note: The amounts authorized in legislation may differ from the actual allocated amounts due to additional RABA funds, rescissions, adjustments due to obligation limitation, transfers, and other adjustments.



ALLOCATED EARMARK PROJECTS STATUS FOR FUNDS AVAILABLE IN FMIS

Demo by STATE or TERRITORY MORE THAN 10% OBLIGATED, As of October 1, 2020

EARMARK PROJECTS MUST BE FINAL VOUCHERED AND CLOSED

State or Territory	Demo ID	Demo Description	Allocated Amount*	Obligated Amount	Unobligated Balance	% Obligated
Oregon	OR002	Highway 101 Tri-State Feasibility Study (Multi_St CA/OR/WA Project total = \$270,000)	\$1,760,000.00	\$1,759,824.92	\$175.08	99.99%
Oregon	OR004	UPGRADE I-5. SALEM	\$3,075,299.00	\$2,814,514.00	\$260,785.00	91.52%
Oregon	OR008	Restore the Historic Columbia River Highway including construction of a pedestrian and bicycle path under I-84 at Tanner Creek and restoration of the Tanner Creek and Moffett Creek bridges	\$2,050,199.00	\$1,885,234.23	\$164,964.77	91.95%
Oregon	OR009	Construct bike path paralleling 42nd Street to link with existing bike path, Springfield	\$615,059.00	\$562,902.00	\$52,157.00	91.52%
Oregon	OR010	Design and engineering for Newberg-Dundee Bypass	\$384,413.00	\$351,814.50	\$32,598.50	91.52%
Oregon	OR011	Restore funding for Medford Highway 62/99 Project	\$20,117,577.00	\$19,130,578.25	\$986,998.75	95.09%
Oregon	OR012	Study and design I-5/Beltline Road interchange reconstruction	\$3,075,299.00	\$2,748,800.00	\$326,499.00	89.38%
Oregon	OR014	Construct right-of-way improvements to provide improved pedestrian access to MAX light rail, Gresham	\$1,025,100.00	\$923,285.37	\$101,814.63	90.07%
Oregon	OR015	Reconstruct Lovejoy ramp, Portland	\$5,125,498.00	\$4,690,857.00	\$434,641.00	91.52%
Oregon	OR016	Upgrade Murray Blvd. including overpass bridge, Millikan to Terman	\$3,844,123.00	\$3,155,471.42	\$688,651.58	82.09%
Oregon	OR017	Relocate and rebuild intersection of Highway 101 and Highway 105, Clatsop Co.	\$1,230,120.00	\$1,125,806.00	\$104,314.00	91.52%
Oregon	OR018	Construct passing lanes on Highway 58 between Kitson Ridge Road and Mile Post 47, Lane Co.	\$4,612,947.00	\$4,500,000.00	\$112,947.00	97.55%
Oregon	OR019	Construct roundabout at intersection of Highway 101 and Highway 202, Clatsop Co.	\$307,530.00	\$281,451.00	\$26,079.00	91.52%
Oregon	OR020	Repair Coos Bay rail bridge, Port of Coos Bay	\$5,638,046.00	\$5,420,193.53	\$217,852.47	96.14%
Oregon	OR021	Construct bike path along Willamette River, Corvallis	\$820,079.00	\$735,257.03	\$84,821.97	89.66%
Oregon	OR022	Restore funding for I-5/217 Kruse Way Project	\$7,175,696.00	\$6,918,986.00	\$256,710.00	96.42%
Oregon	OR023	Restore funding for South Rivergate Overcrossing Project	\$13,326,293.00	\$11,904,506.22	\$1,421,786.78	89.33%
Oregon	OR025	Design and engineering for intermodal transportation center, Astoria	\$230,647.00	\$211,088.50	\$19,558.50	91.52%
Oregon	OR026	Repair Port of Hood River Bridge Lift Span project	\$1,153,237.00	\$1,055,442.00	\$97,795.00	91.52%
Oregon	OR027	Design and engineering for Tualatin-Sherwood Bypass	\$384,413.00	\$351,814.50	\$32,598.50	91.52%
Oregon	OR028	Rehabilitate Broadway Bridge in Portland	\$10,250,994.00	\$9,306,318.63	\$944,675.37	90.78%
Oregon	OR029	Restore funding for I-205 Sunnybrooke Interchange Project	\$19,476,890.00	\$17,510,012.43	\$1,966,877.57	89.90%
Oregon	OR030	Construct bike path between Terry Street and Greenhill Road, Eugene	\$1,199,366.00	\$1,097,660.40	\$101,705.60	91.52%
Oregon	OR032	Acquire and renovate facility to serve as multimodal transportation center, Eugene	\$2,050,199.00	\$1,876,342.01	\$173,856.99	91.52%
Oregon	OR033	Purchase and install emitters and receiving equipment to facilitate movement of emergency and transit vehicles at key arterial intersections, Portland	\$3,092,947.00	\$2,701,993.48	\$390,953.52	87.36%
Oregon	OR034	Construct regional multimodal transportation center in Albany	\$10,250,994.00	\$9,381,711.00	\$869,283.00	91.52%
Oregon	OR035	Restore transportation connection between Wauna, Astoria and Port of Astoria	\$538,177.00	\$526,597.50	\$11,579.50	97.85%
Oregon	OR036	Relocate Highway 126 through Redmond	\$4,100,398.00	\$3,752,685.00	\$347,713.00	91.52%
Oregon	OR037	Widen U.S. 30 from two lanes to four lanes in Pendleton	\$7,995,775.00	\$7,317,734.00	\$678,041.00	91.52%
Oregon	OR038	Restore funding for Astoria Hazard Recovery Railroad Slide	\$179,393.00	\$122,755.45	\$56,637.55	68.43%
Oregon	OR039	Repair and preserve high priority highways	\$30,752,984.00	\$28,140,947.38	\$2,612,036.62	91.51%

*Note: The amounts authorized in legislation may differ from the actual allocated amounts due to additional RABA funds, rescissions, adjustments due to obligation limitation, transfers, and other adjustments.




ALLOCATED EARMARK PROJECTS STATUS FOR FUNDS AVAILABLE IN FMIS

Demo by STATE or TERRITORY MORE THAN 10% OBLIGATED, As of October 1, 2020

EARMARK PROJECTS MUST BE FINAL VOUCHERED AND CLOSED

State or Territory	Demo ID	Demo Description	Allocated Amount*	Obligated Amount	Unobligated Balance	% Obligated
Oregon	OR056	Interstate 5 Interchange at Coburg Environmental Study, Preliminary Engineering and Construction, Oregon	\$2,951,785.00	\$2,824,834.08	\$126,950.92	95.70%
Oregon	OR064	Construct bike/pedestrian path, Powers Bicycle and pedestrian improvements, Oregon [ref P.L. 110-244, Sec 105(a)(378)]	\$440,649.00	\$395,957.00	\$44,692.00	89.86%
Oregon	OR066	Kuebler Boulevard improvements, Salem	\$1,201,770.00	\$1,079,880.00	\$121,890.00	89.86%
Oregon	OR067	Delta Ponds Bike/Pedestrian Path	\$2,884,248.00	\$2,591,711.90	\$292,536.10	89.86%
Oregon	OR068	Improve Millican, West Butte Road which connects U.S. Highway 20 with U.S. Highway 126	\$1,602,360.00	\$1,439,839.00	\$162,521.00	89.86%
Oregon	OR069	Highway 20, Lincoln County	\$5,608,260.00	\$5,039,440.00	\$568,820.00	89.86%
Oregon	OR070	Construct passing lanes on U.S. 199, Josephine County	\$1,829,695.00	\$1,644,118.00	\$185,577.00	89.86%
Oregon	OR071	For purchase of right-of-way, planning, design, and construction of a highway, Newberg	\$8,558,204.80	\$7,690,185.55	\$868,019.25	89.86%
Oregon	OR072	Add a southbound lane to section of I-5 through Portland, OR between Delta Park and Lombard	\$4,005,900.00	\$3,599,601.00	\$406,299.00	89.86%
Oregon	OR073	Widening of Oregon Hwy 217 between Tualatin Valley Hwy and the U.S. 26 interchange, Beaverton	\$7,757,024.80	\$6,970,264.89	\$786,759.91	89.86%
Oregon	OR074	Highway 22, Polk County	\$801,180.00	\$719,718.98	\$81,461.02	89.83%
Oregon	OR075	Highway 22-Cascade Highway interchange improvements, Marion County	\$400,590.00	\$359,960.00	\$40,630.00	89.86%
Oregon	OR076	I-5/99W connector	\$248,366.00	\$223,175.00	\$25,191.00	89.86%
Oregon	OR077	Improve U.S. 97 from Modoc Point to Algoma.	\$1,602,360.00	\$1,439,838.97	\$162,521.03	89.86%
Oregon	OR079	Sellwood Bridge Replacement- Multnomah County	\$2,002,950.00	\$1,799,800.00	\$203,150.00	89.86%
Oregon	OR080	Construct Barber Street extension, Wilsonville	\$2,403,540.00	\$2,159,355.00	\$244,185.00	89.84%
Oregon	OR081	Interstate 5 Interchange at City of Coburg	\$8,011,800.00	\$6,655,010.70	\$1,356,789.30	83.07%
Oregon	OR082	Rogue River Bikeway/ Pedestrian Path, Curry County	\$600,885.00	\$539,939.99	\$60,945.01	89.86%
Oregon	OR083	U.S. 199/Laurel Road Intersection	\$2,884,248.00	\$2,591,712.00	\$292,536.00	89.86%
Oregon	OR084	Upgrade the I-5 Fern Valley Interchange (Exit 24).	\$2,403,540.00	\$2,159,760.00	\$243,780.00	89.86%
Oregon	OR085	Upgrade U.S. 101 and Utility Relocation, Gold Beach.	\$200,295.00	\$179,980.00	\$20,315.00	89.86%
Oregon	OR086	Construction and preliminary engineering of a railroad crossing at the intersection of Havlik Road and Hwy 30, Scappoose	\$198,692.20	\$178,540.00	\$20,152.20	89.86%
Oregon	OR087	Construct an urban arterial street between NE Weidler and NE Washington on NE 102nd, Portland.	\$4,206,195.00	\$3,779,580.00	\$426,615.00	89.86%
Oregon	OR088	Construction of the East Burnside Street improvements, Portland	\$5,207,670.00	\$4,679,479.47	\$528,190.53	89.86%
Oregon	OR089	Expand storage facilities in Eugene to support transportation enhancement activities throughout the State.	\$2,503,688.00	\$2,249,751.00	\$253,937.00	89.86%
Oregon	OR091	Columbia Intermodal Corridor for rail congestion relief, improved intersections and access to Interstate-5 for trucks, and grade-separate road from rail, Portland	\$6,416,225.00	\$5,298,901.00	\$1,117,324.00	82.59%
Oregon	OR092	Construct highway and pedestrian access to Macadam Ave. and street improvements as part of the South Waterfront development, Portland.	\$7,210,620.00	\$6,479,280.00	\$731,340.00	89.86%
Oregon	OR094	Widen Delaura Beach Lane and add a bike lane both directions, Warrenton.	\$149,019.40	\$133,905.00	\$15,114.40	89.86%
Oregon	OR095	I-5 Trade Corridor, Portland, Oregon to Vancouver, Washington segment.	\$4,226,225.00	\$3,797,579.00	\$428,646.00	89.86%
Oregon	OR096	I-205/Highway 213 interchange improvements	\$801,180.00	\$719,921.00	\$81,259.00	89.86%

*Note: The amounts authorized in legislation may differ from the actual allocated amounts due to additional RABA funds, rescissions, adjustments due to obligation limitation, transfers, and other adjustments.



ALLOCATED EARMARK PROJECTS STATUS FOR FUNDS AVAILABLE IN FMIS

Demo by STATE or TERRITORY MORE THAN 10% OBLIGATED, As of October 1, 2020

EARMARK PROJECTS MUST BE FINAL VOUCHERED AND CLOSED

State or Territory	Demo ID	Demo Description	Allocated Amount*	Obligated Amount	Unobligated Balance	% Obligated
Oregon	OR098	Highway 34/Corvallis Bypass Intersection	\$2,103,098.00	\$1,889,789.99	\$213,308.01	89.86%
Oregon	OR099	Sunrise Corridor, Clackamas County	\$3,004,425.00	\$2,699,700.00	\$304,725.00	89.86%
Oregon	OR100	Connect Boeckman Road to Tooze Road, Wilsonville.	\$801,180.00	\$719,921.00	\$81,259.00	89.86%
Oregon	OR102	I-5/Highway 214 interchange improvements, Woodburn	\$801,180.00	\$719,921.00	\$81,259.00	89.86%
Oregon	OR104	Repair and recoat logging bridge over Highway 99 E, Canby.	\$120,177.00	\$107,987.00	\$12,190.00	89.86%
Oregon	OR105	I-5 Beltline Interchange.	\$20,029,501.00	\$17,998,003.00	\$2,031,498.00	89.86%
Oregon	OR107	To study the feasibility of widening Hwy 26 from the Hwy 217 interchange to the Cornelius Pass exit.	\$993,463.00	\$892,701.00	\$100,762.00	89.86%
Oregon	OR110	Widen I-5 between Portland, Oregon and Vancouver, Washington	\$3,204,720.00	\$2,879,681.00	\$325,039.00	89.86%
Oregon	OR111	Siuslaw River Bridge, Florence	\$4,256,269.00	\$3,824,576.00	\$431,693.00	89.86%
Oregon	OR113	Completion of the first of three phases of trails in the Regional Trails Program.	\$5,007,375.00	\$4,499,500.00	\$507,875.00	89.86%
Oregon	OR114	Reroute U.S. 97 at Redmond, OR and improve the intersection of U.S. 97 and Oregon 126	\$5,608,260.00	\$5,039,440.00	\$568,820.00	89.86%
Oregon	OR115	I-205 widening, Clackamas County	\$1,602,360.00	\$1,439,839.00	\$162,521.00	89.86%
Oregon	OR116	North Bend Waterfront District Boardwalk Construction	\$993,463.00	\$892,701.00	\$100,762.00	89.86%
Oregon	OR117	Medford, OR to construct sidewalks and improve storm drainage and gutters for the Citys Safe Walk Plan	\$801,180.00	\$719,921.00	\$81,259.00	89.86%
Oregon	OR118	Construction of the I-84, U.S. 395 Stanfield Interchange Improvement Project.	\$1,602,360.00	\$1,439,839.00	\$162,521.00	89.86%
Oregon	OR119	Hood River, OR, Frontage Road Crossing Project.	\$400,590.00	\$359,960.00	\$40,630.00	89.86%
Oregon	OR120	Cascade Locks Marine Park Underpass to address necessary improvements	\$400,590.00	\$359,959.29	\$40,630.71	89.86%
Oregon	OR121	Construct Pathway From Multimodal Transit Station to Swanson Park, Albany.	\$520,767.00	\$467,948.00	\$52,819.00	89.86%
Oregon	OR123	Continue bridge repair project authorized under Public Law 105-178, Coos Bay.	\$8,011,800.00	\$7,199,200.00	\$812,600.00	89.86%
Oregon	OR124	Hwy 199 Safety Improvements, Josephine County	\$2,002,950.00	\$1,799,799.94	\$203,150.06	89.86%
Oregon	OR126	Middle Fork Willamette River Path, Springfield.	\$3,004,425.00	\$2,699,700.00	\$304,725.00	89.86%
Oregon	OR127	Pedestrian improvements including boardwalk extension and sidewalk construction, Port of Brookings Harbor	\$600,885.00	\$539,020.37	\$61,864.63	89.70%
Oregon	OR128	Purchase communications equipment related to traffic incident management in Linn, Benton, Lane, Douglas, Coos, Curry, and Josephine Counties	\$9,013,275.00	\$7,830,223.34	\$1,183,051.66	86.87%
Oregon	OR129	To construct and enhance bikeway between Hood River and McCord Creek	\$500,738.00	\$449,950.78	\$50,787.22	89.86%
Oregon	OR130	Transportation enhancements at Eugene Depot, Eugene.	\$1,001,475.00	\$899,899.00	\$101,576.00	89.86%
Oregon	OR131	U.S. 101 Slide Repair, Curry County	\$2,899,470.60	\$2,385,553.50	\$513,917.10	82.28%
Oregon	OR133	TransPacific Parkway Realignment Project, Coos County	\$350,516.00	\$314,964.00	\$35,552.00	89.86%
Oregon	OR134	Highway 20 Improvements from Pioneer Mountain to Eddyville, Lincoln County.	\$5,007,375.00	\$4,499,499.00	\$507,876.00	89.86%
Oregon	OR135	For purchase of right-of- way, planning, design and construction of a highway, Newberg.	\$15,022,126.00	\$13,498,502.00	\$1,523,624.00	89.86%
Oregon	OR136	Upgrade, to add a southbound lane to a section of I-5 through Portland, between Delta Park and Lombard, Portland	\$7,010,325.00	\$6,299,302.00	\$711,023.00	89.86%

*Note: The amounts authorized in legislation may differ from the actual allocated amounts due to additional RABA funds, rescissions, adjustments due to obligation limitation, transfers, and other adjustments.




ALLOCATED EARMARK PROJECTS STATUS FOR FUNDS AVAILABLE IN FMIS

Demo by STATE or TERRITORY MORE THAN 10% OBLIGATED, As of October 1, 2020

EARMARK PROJECTS MUST BE FINAL VOUCHERED AND CLOSED

State or Territory	Demo ID	Demo Description	Allocated Amount*	Obligated Amount	Unobligated Balance	% Obligated
Oregon	OR137	Widening of Oregon Highway 217 between Tualatin Valley Highway and the U.S. 26 Interchange, Beaverton.	\$1,001,475.00	\$899,901.00	\$101,574.00	89.86%
Oregon	OR138	Improve Highway 22, Polk County	\$1,702,508.00	\$1,529,832.00	\$172,676.00	89.86%
Oregon	OR139	Improve I-5/99W Connector, Washington County.	\$10,014,750.00	\$8,999,001.00	\$1,015,749.00	89.86%
Oregon	OR140	Improvements to U.S 97 from Modoc Point to Algoma.	\$3,505,163.00	\$3,149,650.00	\$355,513.00	89.86%
Oregon	OR141	Construct Barber Street Extension, Wilsonville	\$701,033.00	\$629,930.00	\$71,103.00	89.86%
Oregon	OR142	For Interstate 5 interchange, City of Coburg	\$1,001,475.00	\$239,917.51	\$761,557.49	23.96%
Oregon	OR143	Upgrade the I-5 Fern Valley Interchange at Exit 24, Medford.	\$5,007,375.00	\$4,499,500.00	\$507,875.00	89.86%
Oregon	OR144	Construction of highway and pedestrian access to Macadam Ave. and street improvements as part of South Waterfront Development, Portland.	\$2,002,950.00	\$1,799,800.00	\$203,150.00	89.86%
Oregon	OR145	Plan, design, and acquire, Sunrise Corridor, Clackamas County	\$15,022,126.00	\$13,498,502.00	\$1,523,624.00	89.86%
Oregon	OR146	Relocate and improve Cascade Locks Southbank Enhancements, Cascade Locks.	\$1,001,475.00	\$899,901.00	\$101,574.00	89.86%
Oregon	OR147	Reroute U.S. 97 at Redmond, and improve intersection of U.S. 97 and Oregon 126.	\$7,010,325.00	\$6,299,302.00	\$711,023.00	89.86%
Oregon	OR148	Construction of I-84, U.S. 395 Stanfield Interchange Improvement Project.	\$3,405,015.00	\$3,059,660.00	\$345,355.00	89.86%
Oregon	OR149	Plan, design, and construct Frontage Road Crossing Project, Hood River.	\$500,738.00	\$449,951.00	\$50,787.00	89.86%
Oregon	OR150	Improve Marine Park Underpass to address necessary transportation improvements, Cascade Locks.	\$400,590.00	\$359,960.00	\$40,630.00	89.86%
Oregon	OR151	Improve Barnhart Road, Umatilla County.	\$3,905,753.00	\$3,039,351.55	\$866,401.45	77.82%
Oregon	OR153	Transportation Improvements Around the Eugene, Oregon Federal Courthouse	\$1,001,475.00	\$899,901.00	\$101,574.00	89.86%
Oregon	OR154	Plan, design, and construct the Dalles, Oregon Riverfront Access.	\$1,802,655.00	\$244,752.82	\$1,557,902.18	13.58%
Oregon	OR155	Troutdale Interchange enhancements at I-84 and 257th St, Troutdale.	\$1,001,475.00	\$796,843.60	\$204,631.40	79.57%
Oregon	OR156	Interchange Improvements to I-205 at Airport Way	\$1,001,475.00	\$899,900.00	\$101,575.00	89.86%
Oregon	OR157	Beaverton Hillsdale/Scholls Ferry/Oleson Rd. Intersection Reconfiguration, Washington County.	\$3,004,425.00	\$2,699,700.00	\$304,725.00	89.86%
Oregon	OR158	Rehabilitate Sellwood Bridge, Multnomah County, Oregon	\$3,004,425.00	\$2,699,699.99	\$304,725.01	89.86%
Oregon	OR159	I-5 Franklin-Glenwood Interchange Study.	\$400,590.00	\$82,486.31	\$318,103.69	20.59%
Oregon	OR160	To add a southbound lane to a section of I-5 through Portland, OR between Delta Park and Lombard, Portland, Oregon	\$2,004,683.00	\$1,812,278.00	\$192,405.00	90.40%
Oregon	OR161	Sunrise Corridor, Clackamas County, Oregon	\$1,002,341.00	\$906,139.00	\$96,202.00	90.40%
Oregon	OR162	Reroute U.S. 97 at Redmond, Oregon and improvements to intersection of U.S. 97 and Oregon 126	\$1,403,278.00	\$1,268,594.00	\$134,684.00	90.40%
Oregon	OR163	Construct Barber Street extension, Wilsonville, Oregon	\$601,405.00	\$543,684.00	\$57,721.00	90.40%
Oregon	OR164	Construct highway and pedestrian access to Macadam Ave. and street improvements as part of South waterfront development, Portland, Oregon	\$1,804,214.00	\$1,631,050.00	\$173,164.00	90.40%
Oregon	OR165	Sellwood Bridge, Multnomah County, Oregon	\$2,004,683.00	\$1,812,278.00	\$192,405.00	90.40%
Oregon	OR166	Highway 22-Cascade Highway interchange improvements, Marion County, Oregon	\$1,603,746.00	\$1,449,822.00	\$153,924.00	90.40%

*Note: The amounts authorized in legislation may differ from the actual allocated amounts due to additional RABA funds, rescissions, adjustments due to obligation limitation, transfers, and other adjustments.




ALLOCATED EARMARK PROJECTS STATUS FOR FUNDS AVAILABLE IN FMIS

Demo by STATE or TERRITORY MORE THAN 10% OBLIGATED, As of October 1, 2020

EARMARK PROJECTS MUST BE FINAL VOUCHERED AND CLOSED

State or Territory	Demo ID	Demo Description	Allocated Amount*	Obligated Amount	Unobligated Balance	% Obligated
Oregon	OR167	I-5 Trade Corridor, Portland, Oregon to Vancouver, Washington Segment	\$2,004,683.00	\$1,812,278.00	\$192,405.00	90.40%
Oregon	OR168	Highway 101 Improvements, Oregon	\$501,171.00	\$453,070.00	\$48,101.00	90.40%
Oregon	OR169	I-205 Widening, Clackamas County, Oregon	\$1,403,278.00	\$1,268,594.00	\$134,684.00	90.40%
Oregon	OR170	Phase 1 I-205/Highway 213 Interchange Improvements, Oregon	\$1,503,512.00	\$1,359,208.00	\$144,304.00	90.40%
Oregon	OR171	Kuebler Boulevard Improvements, Salem, Oregon	\$501,171.00	\$453,070.00	\$48,101.00	90.40%
Oregon	OR172	To construct sidewalks and improve storm drainage and gutters for the City's Safe Walk Plan, Medford, Oregon	\$2,004,683.00	\$1,812,278.00	\$192,405.00	90.40%
Oregon	OR173	Highway 140 Transportation Improvements, Lake County, Oregon	\$1,703,980.00	\$1,540,436.00	\$163,544.00	90.40%
Oregon	OR174	I-5 BRIDGE REPAIR, REPLACEMENT AND ASSOCIATED IMPROVEMENTS IN THE I-5 CORRIDOR	\$144,942,234.00	\$144,942,233.99	\$0.01	100.00%
Oregon	OR179	Ninth Street Arterial Connector, Prineville, OR	\$495,000.00	\$239,795.82	\$255,204.18	48.44%
Oregon	OR186	Brewery Grade/Highway 30 Intersection and Flour Mill Property Redevelopment, OR	\$656,600.00	\$639,550.01	\$17,049.99	97.40%
Oregon	OR187	Highway 217, Beaverton-Hillsday Highway to Allen Boulevard, Washington County, OR	\$735,000.00	\$729,586.72	\$5,413.28	99.26%
Oregon	OR191	Bear Creek Greenway, Medford, OR	\$499,915.00	\$320,804.76	\$179,110.24	64.17%
Oregon	OR193	City of Hines Street Rehabilitation Project, OR	\$292,150.00	\$292,000.00	\$150.00	99.95%
Oregon	OR195	Oakridge-Westfir Ride Center, OR	\$399,932.00	\$249,177.36	\$150,754.64	62.30%
Oregon	OR196	Ontario Oregon Railroad Underpass Rehabilitation and Reconstruction, OR	\$292,150.00	\$250,903.04	\$41,246.96	85.88%
Oregon Total			\$597,594,255.80	\$550,514,876.97	\$47,079,378.83	

*Note: The amounts authorized in legislation may differ from the actual allocated amounts due to additional RABA funds, rescissions, adjustments due to obligation limitation, transfers, and other adjustments.




ALLOCATED EARMARK PROJECTS STATUS FOR FUNDS AVAILABLE IN FMIS

Demo by STATE or TERRITORY MORE THAN 10% OBLIGATED, As of October 1, 2020

EARMARK PROJECTS MUST BE FINAL VOUCHERED AND CLOSED

State or Territory	Demo ID	Demo Description	Allocated Amount*	Obligated Amount	Unobligated Balance	% Obligated
Pennsylvania	PA011	PA toll road - Monogahela Valley Expressway	\$25,627,486.00	\$25,627,474.99	\$11.01	100.00%
Pennsylvania	PA012	Construction of interchange to provide access to Chambersburg & other projects in Bedform, Blair, Centre, Franklin, & Huntingdon Cos.	\$1,398,374.32	\$1,321,728.21	\$76,646.11	94.52%
Pennsylvania	PA012	Construction of interchange to provide access to Chambersburg & other projects in Bedform, Blair, Centre, Franklin, & Huntingdon Cos.	\$2,330,623.68	\$2,329,070.74	\$1,552.94	99.93%
Pennsylvania	PA017	PE Demo US-202 Bypass Montgomeryville, Doylestown, PA	\$10,534,629.00	\$9,996,062.25	\$538,566.75	94.89%
Pennsylvania	PA033	Bedford Co: Widen Rt. 30 from the Narrows in Bedford to Mt. Dallas	\$44,125,508.00	\$44,085,569.42	\$39,938.58	99.91%
Pennsylvania	PA054	Berks County: Warren St. Extension/US 222 Reconstruction	\$22,552,188.00	\$22,552,184.00	\$4.00	100.00%
Pennsylvania	PA058	Beaver Co: Aliquippa Ambridge Bridge	\$23,762,587.00	\$23,713,784.57	\$48,802.43	99.79%
Pennsylvania	PA064	Pittsburgh: Construct exclusive busway linking Pittsburgh to Pittsburgh Airport	\$9,559,200.00	\$9,559,199.00	\$1.00	100.00%
Pennsylvania	PA067	To improve US-220 to a 4-lane access hwy from Bald Eagle northward to the intersection of US-220 and US-322	\$45,704,435.72	\$42,954,587.05	\$2,749,848.67	93.98%
Pennsylvania	PA075	US-209 Marshall s Creek Traffic Relief project in Monroe County	\$7,688,246.00	\$7,688,243.00	\$3.00	100.00%
Pennsylvania	PA086	Construct access to site of former Philadelphia Naval Shipyard and Base, Philadelphia	\$3,587,847.00	\$3,587,846.99	\$0.01	100.00%
Pennsylvania	PA091	Widening and reconstruction of US 30, Lancaster County	\$11,788,643.00	\$11,788,640.00	\$3.00	100.00%
Pennsylvania	PA092	Upgrade US 219 between Meyersdale and Somerset	\$8,354,561.00	\$8,354,557.00	\$4.00	100.00%
Pennsylvania	PA095	Upgrade US Rt. 22, Chickory Mountain section	\$4,971,732.00	\$4,971,730.00	\$2.00	100.00%
Pennsylvania	PA099	Improve South Central Business Park in Fulton County	\$768,825.00	\$768,823.00	\$2.00	100.00%
Pennsylvania	PA116	Construct US-322 Concheater Highway between US-1 and PA-452	\$19,220,615.00	\$6,320,818.46	\$12,899,796.54	32.89%
Pennsylvania	PA122	Improve PA-41 between Delaware State line and PA-926	\$5,125,498.00	\$2,715,089.77	\$2,410,408.23	52.97%
Pennsylvania	PA124	Widen PA-413 in Bucks County	\$5,766,184.00	\$5,766,182.00	\$2.00	100.00%
Pennsylvania	PA130	Widen SR-247 and SR-2008 between 84 and Lackawanna Valley Industrial Highway for the Moosic Mountain Business Park	\$8,380,188.00	\$8,112,281.25	\$267,906.75	96.80%
Pennsylvania	PA137	Construct Frazier Township interchange on SR-28 in Alleghany	\$2,306,474.00	\$2,306,473.99	\$0.01	100.00%
Pennsylvania	PA148	Improve Oxford Valley Road/US-1 interchange in Bucks County	\$1,537,648.00	\$1,537,646.00	\$2.00	100.00%
Pennsylvania	PA155	Widen and improve Route 449 in Potter County	\$768,825.00	\$768,823.00	\$2.00	100.00%
Pennsylvania	PA157	Construct enhancements and related measures, including purchase of vans for reverse commutes, to intermodal facility located at intersection of 52nd and Lancaster Ave., Philadelphia	\$3,075,299.00	\$2,349,274.68	\$726,024.32	76.39%
Pennsylvania	PA160	Construct noise abatement barriers along US-581 from I-83 2.) miles west in Cumberland County	\$369,036.00	\$369,034.00	\$2.00	100.00%
Pennsylvania	PA168	Construct Williamsport-Lycoming County Airport Access road from I-180 to the airport	\$6,406,872.00	\$1,737,721.66	\$4,669,150.34	27.12%
Pennsylvania	PA170	Construct Route 72 overpass at Conrail in Lebanon	\$6,773,345.00	\$6,773,340.00	\$5.00	100.00%
Pennsylvania	PA171	Extend North Delaware Ave. between Lewis St. and Orthodox St., Philadelphia	\$4,305,417.00	\$3,441,600.00	\$863,817.00	79.94%
Pennsylvania	PA172	Relocate PA 18 between 9th Ave. and 32nd St., Beaver Falls	\$1,076,354.00	\$1,076,353.00	\$1.00	100.00%
Pennsylvania	PA173	Improve safety on PA-41 from US-30 to PA-926	\$6,150,596.00	\$5,961,451.40	\$189,144.60	96.92%
Pennsylvania	PA181	Improve PA 17 from PA 274 to PA 850 in Perry County	\$768,825.00	\$768,823.00	\$2.00	100.00%
Pennsylvania	PA183	Construct improvements to North Shore Roadway and access in the city of Pittsburgh	\$11,276,093.00	\$11,276,092.00	\$1.00	100.00%

*Note: The amounts authorized in legislation may differ from the actual allocated amounts due to additional RABA funds, rescissions, adjustments due to obligation limitation, transfers, and other adjustments.




ALLOCATED EARMARK PROJECTS STATUS FOR FUNDS AVAILABLE IN FMIS

Demo by STATE or TERRITORY MORE THAN 10% OBLIGATED, As of October 1, 2020

EARMARK PROJECTS MUST BE FINAL VOUCHERED AND CLOSED

State or Territory	Demo ID	Demo Description	Allocated Amount*	Obligated Amount	Unobligated Balance	% Obligated
Pennsylvania	PA186	Undertake transportation enhancement activities within the Lehigh Landing Area of the Delaware and Lehigh Canal National Heritage Corridor	\$5,381,772.00	\$5,381,740.51	\$31.49	100.00%
Pennsylvania	PA190	Construct improvements to roadway and parking facility in the vicinity of St. Francis College, Cambria County	\$2,050,199.00	\$2,050,196.72	\$2.28	100.00%
Pennsylvania	PA192	Widen US 30 from Walker Rd to Fayetteville in Franklin County	\$1,537,648.00	\$1,537,645.00	\$3.00	100.00%
Pennsylvania	PA203	Construct Wexford I-79/SR 910 Interchange, Allegheny Co.	\$845,707.00	\$845,705.00	\$2.00	100.00%
Pennsylvania	PA205	Replace Masontown bridge, Fayette and Greene Counties	\$5,125,498.00	\$4,905,577.97	\$219,920.03	95.71%
Pennsylvania	PA209	Relocation of US 15 from US 522 to PA 147 in Snyder, Union, and Northumberland Counties	\$1,025,100.00	\$1,025,097.00	\$3.00	100.00%
Pennsylvania	PA212	North Shore roadway and pedestrian improvements, Pittsburgh	\$2,567,874.00	\$2,567,872.00	\$2.00	100.00%
Pennsylvania	PA215	Construction at Williamsport Airport, Lycoming County	\$2,050,199.00	\$1,572,424.26	\$477,774.74	76.70%
Pennsylvania	PA217	Lancaster County airport runway extension	\$1,025,100.00	\$1,025,097.00	\$3.00	100.00%
Pennsylvania	PA220	Construct new interchange at Settler's Cabin, Allegheny County	\$1,025,100.00	\$1,025,097.00	\$3.00	100.00%
Pennsylvania	PA221	Relocate Rte 15 at Selinsgrove and Shamokin Dam, Snyder County	\$1,025,100.00	\$1,025,097.00	\$3.00	100.00%
Pennsylvania	PA222	Reconstruct I-80, Mercer and Venango Counties	\$1,025,100.00	\$1,025,097.00	\$3.00	100.00%
Pennsylvania	PA227	Construct new interchange at I-95 and PA Turnpike and related improvements and/or, notwithstanding any other provision of law, design, and construction of Type II noise abatement projects south of the new interchange and Neshaminy Creek, along Interstate 95 between Exit 25 and 26 in Bensalem Township, Bucks County	\$5,125,498.00	\$5,125,497.61	\$0.39	100.00%
Pennsylvania	PA238	I-80 from Delaware Water Gap to Blakeslee, Pennsylvania	\$844,475.00	\$844,420.73	\$54.27	99.99%
Pennsylvania	PA239	I-99 Frankstown Road, Pennsylvania	\$993,500.00	\$993,498.00	\$2.00	100.00%
Pennsylvania	PA242	Road/trail/bikeway along Delaware River, Pennsylvania	\$546,425.00	\$75,000.00	\$471,425.00	13.73%
Pennsylvania	PA257	Johnsonburg By-pass	\$300,000.00	\$299,982.41	\$17.59	99.99%
Pennsylvania	PA262	North Delaware River East Coast Greenway Trail Project, Pennsylvania	\$750,000.00	\$566,005.93	\$183,994.07	75.47%
Pennsylvania	PA288	Muhlneberg Township Route 222 Corridore Initiative, Pennsylvania	\$344,375.00	\$344,262.49	\$112.51	99.97%
Pennsylvania	PA293	Route 8, Venango County, Pennsylvania	\$983,928.00	\$983,915.61	\$12.39	100.00%
Pennsylvania	PA302	Improvements to exits along Interstate 81 in Franklin County, PA Antrim Road [ref P.L. 110-244, Sec 105(a)(82)]	\$8,489,676.00	\$8,439,676.00	\$50,000.00	99.41%
Pennsylvania	PA303	U.S. Route 13 Corridor Reconstruction, Redevelopment and Beautification, Bucks County	\$4,005,900.00	\$4,000,000.00	\$5,900.00	99.85%
Pennsylvania	PA312	Design, engineering, ROW acquisition, and construction of street improvements, parking, safety enhancements, and roadway redesign in Nanticoke	\$1,602,360.00	\$912,555.94	\$689,804.06	56.95%
Pennsylvania	PA315	SR 219 Purchase of right-of-way and completion of four lane extension from the Town of Somerset to the Maryland border	\$10,900,060.00	\$8,702,484.27	\$2,197,575.73	79.84%
Pennsylvania	PA320	Design, construct and upgrade interchange of U.S. 15 and U.S. 30 in Adams County	\$3,245,349.00	\$3,204,720.00	\$40,629.00	98.75%
Pennsylvania	PA332	Great Allegheny Passage, Somerset County, PA. Garrett Crossing Bridge, realign trail and construct a new bridge to eliminate a dangerous crossing of a State highway	\$801,180.00	\$801,135.45	\$44.55	99.99%
Pennsylvania	PA344	Construction of U.S. 22 to I 79 Section of Southern Beltway, Pittsburgh, Pennsylvania	\$1,201,770.00	\$1,079,880.00	\$121,890.00	89.86%

*Note: The amounts authorized in legislation may differ from the actual allocated amounts due to additional RABA funds, rescissions, adjustments due to obligation limitation, transfers, and other adjustments.



ALLOCATED EARMARK PROJECTS STATUS FOR FUNDS AVAILABLE IN FMIS

Demo by STATE or TERRITORY MORE THAN 10% OBLIGATED, As of October 1, 2020

EARMARK PROJECTS MUST BE FINAL VOUCHERED AND CLOSED

State or Territory	Demo ID	Demo Description	Allocated Amount*	Obligated Amount	Unobligated Balance	% Obligated
Pennsylvania	PA362	Design, engineering, right-of-way acquisition, and construction of streetscaping enhancements, paving, lighting, parking, roadway redesign, and safety improvements (including curbing, stop signs, crosswalks, and pedestrian sidewalks) at and around the 3-way intersection involving Susquehanna Avenue, Erie Street, and Second Street in West Pittston, Luzerne County	\$160,236.00	\$90,887.54	\$69,348.46	56.72%
Pennsylvania	PA365	For the Scranton City Redevelopment Authority to design, engineer, acquire ROW and construct streetscaping enhancements, paving, lighting and safety improvements, parking, and roadway redesign	\$2,002,950.00	\$2,000,000.00	\$2,950.00	99.85%
Pennsylvania	PA386	Independence National Historic Park scenic enhancement and pedestrian walkways improvement project in conjunction with the park's Executive Mansion Exhibit.	\$3,605,310.00	\$3,600,000.00	\$5,310.00	99.85%
Pennsylvania	PA401	State Street and Mulberry Street Bridge Lighting project, Harrisburg	\$4,005,900.00	\$3,138,199.38	\$867,700.62	78.34%
Pennsylvania	PA404	Improve safety of Route 145 in Whitehall Township.	\$1,782,626.00	\$1,780,000.00	\$2,626.00	99.85%
Pennsylvania	PA434	Replace Bridge, SR 106, Tunkhannock Creek Bridge 2, Clifford Township, Susquehanna County	\$640,944.00	\$640,000.00	\$944.00	99.85%
Pennsylvania	PA439	Design, engineering, right-of-way acquisition, and construction of streetscaping enhancements, paving, lighting, safety improvements, parking, and roadway redesign, including a project to establish emergency access to Catherino Drive from South Valley Avenue in Throop Borough, Lackawanna County 439	\$160,236.00	\$160,000.00	\$236.00	99.85%
Pennsylvania	PA441	To enhance existing directional markers and increase wayfinding signage infrastructure in Carbon, Monroe, Pike, and Wayne Counties	\$400,590.00	\$263,399.71	\$137,190.29	65.75%
Pennsylvania	PA443	Design, engineering, ROW acquisition and construction of surface improvements to the area adjacent to Exit 168 of Interstate 81 at the Wachovia Arena in Wilkes- Barre Township Design, engineering, right-of-way acquisition, and paving of the parking lot at the Casey Plaza in Wilkes-Barre Township [ref P.L. 110-244, Sec 105(a)(165)]	\$200,295.00	\$199,298.49	\$996.51	99.50%
Pennsylvania	PA447	For the Nanticoke City Redevelopment Authority to design, acquire land, and construct a parking garage, streetscaping enhancements, paving, lighting and safety improvements, and roadway redesign in Nanticoke.	\$5,608,260.00	\$1,414,662.75	\$4,193,597.25	25.22%
Pennsylvania	PA456	Upgrade circuit for gates and lights at 31st Street in Allentown, PA USDOT crossing number 592410G to constant warning time devices.	\$220,325.00	\$219,744.31	\$580.69	99.74%
Pennsylvania	PA458	Design, engineering, ROW acquisition and construction of streetscaping enhancements, paving, lighting, safety improvements, parking and roadway redesign on Coolidge, Bridge (from Main to Monroe), Skytop (from Gedding to Skytop), Atwell (from Bear Creek Rd. to Pittston Township), Wood (to Bear Creek Rd.), Pine, Oak (from Penn Avenue to Lackawanna Avenue), McLean, Second, and Lolli Lane redesign in Dupont Borough, Luzerne County.	\$160,236.00	\$160,198.91	\$37.09	99.98%
Pennsylvania	PA460	City of Philadelphia in conjunction with American Cities Foundation for neighborhood transportation enhancement and pedestrian safety projects	\$3,204,720.00	\$3,097,984.34	\$106,735.66	96.67%

*Note: The amounts authorized in legislation may differ from the actual allocated amounts due to additional RABA funds, rescissions, adjustments due to obligation limitation, transfers, and other adjustments.



ALLOCATED EARMARK PROJECTS STATUS FOR FUNDS AVAILABLE IN FMIS

Demo by STATE or TERRITORY MORE THAN 10% OBLIGATED, As of October 1, 2020

EARMARK PROJECTS MUST BE FINAL VOUCHERED AND CLOSED

State or Territory	Demo ID	Demo Description	Allocated Amount*	Obligated Amount	Unobligated Balance	% Obligated
Pennsylvania	PA467	Install and construct signals, calming devices and signs in Mechanicsburg and surrounding municipalities	\$360,531.00	\$360,000.00	\$531.00	99.85%
Pennsylvania	PA469	Construction of I-79 to Mon- Fayette Section of Southern Beltway, Pittsburgh, Pennsylvania	\$1,201,770.00	\$1,079,880.00	\$121,890.00	89.86%
Pennsylvania	PA474	Fayette County, Pennsylvania, State Road 21 Improvements.	\$1,674,160.00	\$1,602,360.00	\$71,800.00	95.71%
Pennsylvania	PA476	Armstrong County, Pennsylvania, construction of the Freeport Bridge	\$1,602,360.00	\$1,535,457.41	\$66,902.59	95.82%
Pennsylvania	PA485	Redesigning the intersection of Business U.S. 322/High Street and Rosedale Avenue and constructing a new East Campus Drive between High Street (U.S. 322) and Matlock Street at West Chester University, West Chester, Pennsylvania	\$1,201,770.00	\$1,200,000.00	\$1,770.00	99.85%
Pennsylvania	PA486	Design and construct improvements to PA 465 from Walnut Bottom Rd. to PA 641 and at I-81 Exit 44	\$3,100,967.20	\$3,100,967.00	\$0.20	100.00%
Pennsylvania	PA509	Reconstruct PA Route 274, at PA Route 11/15, Duncannon. Reconstruct PA Route 274/34 Corridor, Perry County [ref P.L. 110-244, Sec 105(a)(57)]	\$801,180.00	\$649,807.13	\$151,372.87	81.11%
Pennsylvania	PA516	Street improvements along North Broad Street, Hatfield Borough	\$100,148.00	\$99,774.80	\$373.20	99.63%
Pennsylvania	PA530	Replace Burd St. Bridge over Amtrak and Norfolk Southern railroad tracks in the Borough of Royalton, Dauphin County	\$400,590.00	\$400,000.00	\$590.00	99.85%
Pennsylvania	PA540	I-70/I-79 South Interchange Redesign and Upgrade	\$2,002,950.00	\$1,978,649.50	\$24,300.50	98.79%
Pennsylvania	PA560	Construct Dubois Regional Medical Center Access Road, Clearfield County.	\$600,885.00	\$568,851.03	\$32,033.97	94.67%
Pennsylvania	PA562	Construction of turn lanes, increase curve radius at the intersection of SR 3041 and Industrial Park Road, Somerset	\$425,627.00	\$342,314.74	\$83,312.26	80.43%
Pennsylvania	PA566	Complete heritage tourism work plans for communities along SR 6, Pennsylvania	\$300,443.00	\$300,000.00	\$443.00	99.85%
Pennsylvania	PA615	Construct the North Delaware River East Coast Greenway Trail	\$3,004,425.00	\$1,096,868.00	\$1,907,557.00	36.51%
Pennsylvania	PA629	Improvements to rural corridors in Erie, Pennsylvania	\$450,664.00	\$450,650.00	\$14.00	100.00%
Pennsylvania	PA642	Shippensburg University campus circulation improvements	\$250,369.00	\$238,615.66	\$11,753.34	95.31%
Pennsylvania	PA650	Complete heritage tourism work plans for communities along SR 6	\$100,148.00	\$100,000.00	\$148.00	99.85%
Pennsylvania	PA654	Construction of Central Susquehanna Valley Thruway	\$601,405.00	\$600,000.00	\$1,405.00	99.77%
Pennsylvania	PA671	Construct the North Delaware River East Coast Greenway Trail (Correction entry restore Lim.)	\$501,177.00	\$501,171.00	\$6.00	100.00%
Pennsylvania	PA672	ROUTE 23/US 422 INTERCHANGE MODERNIZATION AND ROUTE 363/US 422 INTERCHANGE IMPROVEMENT PROJECT AND U.S. 422 WIDENING, MONTGOMERY COUNTY, PA	\$18,117,779.00	\$11,253,000.00	\$6,864,779.00	62.11%
Pennsylvania	PA674	Redesign and reconstruction of interchanges 298 and 299 of I-80 and accompanying improvements to any other public roads in the vicinity, Monroe County.	\$13,588,335.00	\$2,132,000.00	\$11,456,335.00	15.69%
Pennsylvania	PA675	Borough of Landsdale Street Improvements, PA	\$495,000.00	\$494,999.99	\$0.01	100.00%
Pennsylvania	PA692	Upgrade of Route 60 and Route 22/30 Interchange, Allegheny County, PA	\$742,500.00	\$742,473.01	\$26.99	100.00%
Pennsylvania	PA709	State Route 21 Intersection at Junction Deli, Green County, PA	\$1,068,200.00	\$1,049,690.83	\$18,509.17	98.27%
Pennsylvania	PA710	Stoopville Road Improvements, PA	\$490,000.00	\$221,000.00	\$269,000.00	45.10%
Pennsylvania	PA720	Enhance parking facility in Chester Springs, Historic Yellow Springs	\$21,232.00	\$20,000.00	\$1,232.00	94.20%
Pennsylvania	PA726	Fraser Street Improvements, State College, PA	\$475,000.00	\$474,915.18	\$84.82	99.98%

*Note: The amounts authorized in legislation may differ from the actual allocated amounts due to additional RABA funds, rescissions, adjustments due to obligation limitation, transfers, and other adjustments.



ALLOCATED EARMARK PROJECTS STATUS FOR FUNDS AVAILABLE IN FMIS

Demo by STATE or TERRITORY MORE THAN 10% OBLIGATED, As of October 1, 2020

EARMARK PROJECTS MUST BE FINAL VOUCHERED AND CLOSED

State or Territory	Demo ID	Demo Description	Allocated Amount*	Obligated Amount	Unobligated Balance	% Obligated
Pennsylvania	PA727	Freedom Road Transportation Improvement Project, PA	\$1,662,500.00	\$1,662,105.11	\$394.89	99.98%
Pennsylvania	PA735	Route 60/422 Interchange, PA	\$486,917.00	\$340,562.58	\$146,354.42	69.94%
Pennsylvania	PA736	U.S. Route 322 Corridor Safety Improvements, Centre County, PA	\$749,872.00	\$414,629.39	\$335,242.61	55.29%
Pennsylvania Total			\$449,612,579.92	\$392,715,303.12	\$56,897,276.80	

*Note: The amounts authorized in legislation may differ from the actual allocated amounts due to additional RABA funds, rescissions, adjustments due to obligation limitation, transfers, and other adjustments.




ALLOCATED EARMARK PROJECTS STATUS FOR FUNDS AVAILABLE IN FMIS

Demo by STATE or TERRITORY MORE THAN 10% OBLIGATED, As of October 1, 2020

EARMARK PROJECTS MUST BE FINAL VOUCHERED AND CLOSED

State or Territory	Demo ID	Demo Description	Allocated Amount*	Obligated Amount	Unobligated Balance	% Obligated
Port Authority of NY and NJ	PY001	Cross Harbor Freight Movement Project, New York	\$85,606,897.00	\$85,606,896.91	\$0.09	100.00%
Port Authority of NY and NJ Total			\$85,606,897.00	\$85,606,896.91	\$0.09	

*Note: The amounts authorized in legislation may differ from the actual allocated amounts due to additional RABA funds, rescissions, adjustments due to obligation limitation, transfers, and other adjustments.




ALLOCATED EARMARK PROJECTS STATUS FOR FUNDS AVAILABLE IN FMIS

Demo by STATE or TERRITORY MORE THAN 10% OBLIGATED, As of October 1, 2020

EARMARK PROJECTS MUST BE FINAL VOUCHERED AND CLOSED

State or Territory	Demo ID	Demo Description	Allocated Amount*	Obligated Amount	Unobligated Balance	% Obligated
Puerto Rico	PR002	Upgrade PR 3 between Rio Grande and Fajardo	\$6,150,597.00	\$6,150,154.44	\$442.56	99.99%
Puerto Rico	PR003	Upgrade PR 30 between PR 203 in Gurabo to PR 31 in Juncos	\$6,150,596.00	\$5,107,899.56	\$1,042,696.44	83.05%
Puerto Rico	PR008	To build an extension of PR-53 between Yabucoa and Maunabo	\$5,011,707.00	\$4,010,092.87	\$1,001,614.13	80.01%
Puerto Rico	PR009	To build the missing central segment of PR-10, to complete one of only two highways crossing Puerto Rico North to South	\$5,011,707.00	\$3,322,873.40	\$1,688,833.60	66.30%
Puerto Rico	PR012	Construct sidewalks, curbs and gutters in the Municipality of Loiza. (PR 187 from Mediana Baja to Puente Herrera; Community La Torre, Pinones)	\$501,171.00	\$500,232.73	\$938.27	99.81%
Puerto Rico	PR018	Design of Comprehensive City-Wide Mass Transit System in Ponce, PR	\$399,932.00	\$107,902.63	\$292,029.37	26.98%
Puerto Rico Total			\$23,225,710.00	\$19,199,155.63	\$4,026,554.37	

*Note: The amounts authorized in legislation may differ from the actual allocated amounts due to additional RABA funds, rescissions, adjustments due to obligation limitation, transfers, and other adjustments.




ALLOCATED EARMARK PROJECTS STATUS FOR FUNDS AVAILABLE IN FMIS

Demo by STATE or TERRITORY MORE THAN 10% OBLIGATED, As of October 1, 2020

EARMARK PROJECTS MUST BE FINAL VOUCHERED AND CLOSED

State or Territory	Demo ID	Demo Description	Allocated Amount*	Obligated Amount	Unobligated Balance	% Obligated
Rhode Island	RI001	PROVIDENCE: US-1 IMPROVEMENTS	\$1,177,905.26	\$1,049,655.26	\$128,250.00	89.11%
Rhode Island	RI001	PROVIDENCE: US-1 IMPROVEMENTS	\$574,650.00	\$543,936.58	\$30,713.42	94.66%
Rhode Island	RI014	Min. Allocation for any eligible title 23 project: AK, AZ, CO, CT, DC, DE, HI, MT, NE, NH, OK, OR, PQ, RI, UT, VT, WA, WI, WY.	\$226,723.00	\$127,119.82	\$99,603.18	56.07%
Rhode Island	RI014	Min. Allocation for any eligible title 23 project: AK, AZ, CO, CT, DC, DE, HI, MT, NE, NH, OK, OR, PQ, RI, UT, VT, WA, WI, WY.	\$117,212.58	\$97,065.15	\$20,147.43	82.81%
Rhode Island	RI015	Reconstruct interchanges on Rt. 116 between Rt. 146 and Ashton Viaduct, Lincoln	\$249,127.00	\$242,617.92	\$6,509.08	97.39%
Rhode Island	RI020	Reconstruct Harris Ave., Woonsocket	\$1,537,649.00	\$1,290,264.09	\$247,384.91	83.91%
Rhode Island	RI022	Construct Blackstone River Bikeway	\$11,721,242.00	\$10,258,099.17	\$1,463,142.83	87.52%
Rhode Island	RI023	Construct Woonasquatucket bikeway	\$3,177,809.00	\$3,155,217.99	\$22,591.01	99.29%
Rhode Island	RI024	Construct pedestrian and Bicycle Facilities	\$5,125,498.00	\$5,041,319.18	\$84,178.82	98.36%
Rhode Island	RI025	Construction of, and improvements to, I-195 in Rhode Island	\$9,978,000.00	\$9,977,982.39	\$17.61	100.00%
Rhode Island	RI031	Sakonnet River Bridge Replacement, Rhode Island	\$1,500,000.00	\$1,341,434.37	\$158,565.63	89.43%
Rhode Island	RI033	Blackstone River Valley National Heritage Corridor Roadway Improvement Program, Rhode Island	\$2,856,638.95	\$2,856,613.99	\$24.96	100.00%
Rhode Island	RI035	I-295 Safety and Bridge Improvements, Rhode Island	\$4,919,641.00	\$4,899,974.19	\$19,666.81	99.60%
Rhode Island	RI040	Establish interchange between Route 4 and Interstate 95.	\$4,807,080.00	\$4,314,030.35	\$493,049.65	89.74%
Rhode Island	RI041	Restore and Expand Maritime Heritage site in Bristol	\$801,180.00	\$715,272.88	\$85,907.12	89.28%
Rhode Island	RI042	Transportation Enhancements at Blackstone Valley Heritage Corridor.	\$400,590.00	\$359,960.00	\$40,630.00	89.86%
Rhode Island	RI043	Replace Sakonnet Bridge	\$1,602,360.00	\$1,439,839.00	\$162,521.00	89.86%
Rhode Island	RI044	Rehabilitation of Bridge Number 550 in Pawtucket.	\$4,406,490.00	\$3,123,018.66	\$1,283,471.34	70.87%
Rhode Island	RI045	Replace I-195 Washington Bridge Eastbound	\$1,602,360.00	\$1,323,732.55	\$278,627.45	82.61%
Rhode Island	RI046	Transportation Improvements for the Apponaug Bypass.	\$22,032,451.00	\$21,010,137.34	\$1,022,313.66	95.36%
Rhode Island	RI047	Transportation Improvements for the Washington Secondary Bicycle Facility/ Coventry Greenway/Trestle Trail (Coventry)	\$4,005,900.00	\$3,837,492.05	\$168,407.95	95.80%
Rhode Island	RI048	Transportation Improvements for the Northwest Biketrail/Woonasquatucket River Greenway (Providence, Johnston)	\$6,008,850.00	\$5,412,877.37	\$595,972.63	90.08%
Rhode Island	RI049	New Interchange constructed from I-195 to Taunton and Warren Avenue in East Providence	\$7,010,325.00	\$6,879,259.90	\$131,065.10	98.13%
Rhode Island	RI050	Transportation Improvements for the Blackstone River Bikeway (Providence, Woonsocket).	\$10,014,751.00	\$9,505,303.90	\$509,447.10	94.91%
Rhode Island	RI051	Transportation Improvements for the Jamestown Bridge Demolition-- Bicycle Access/ Trestle Span Demolition/ Fishing Pier (N. Kingstown)	\$4,005,900.00	\$3,706,778.83	\$299,121.17	92.53%
Rhode Island	RI053	Acquisition of fee or easement, construction of a trail, and site improvements in Foster	\$1,001,475.00	\$966,702.04	\$34,772.96	96.53%
Rhode Island	RI054	Open space acquisition to mitigate growth associated with SR 4 and Interstate 95, by non-profit land conservation agencies through acquisition of fee or easement, with a match requirement of 50% of the total purchase price	\$8,011,801.00	\$8,009,801.00	\$2,000.00	99.98%
Rhode Island	RI055	Replace Sakonnet Bridge	\$7,010,325.00	\$6,725,673.95	\$284,651.05	95.94%
Rhode Island	RI056	Transportation Enhancements at Blackstone Valley Heritage Corridor.	\$500,738.00	\$457,548.25	\$43,189.75	91.37%
Rhode Island	RI059	Transportation Improvements for the Colt State Park Bike Path.	\$2,002,950.00	\$1,928,498.24	\$74,451.76	96.28%

*Note: The amounts authorized in legislation may differ from the actual allocated amounts due to additional RABA funds, rescissions, adjustments due to obligation limitation, transfers, and other adjustments.



ALLOCATED EARMARK PROJECTS STATUS FOR FUNDS AVAILABLE IN FMIS

Demo by STATE or TERRITORY MORE THAN 10% OBLIGATED, As of October 1, 2020

EARMARK PROJECTS MUST BE FINAL VOUCHERED AND CLOSED

State or Territory	Demo ID	Demo Description	Allocated Amount*	Obligated Amount	Unobligated Balance	% Obligated
Rhode Island	RI062	Transportation Improvements for the East Main Road in Middletown	\$5,007,375.00	\$4,716,418.53	\$290,956.47	94.19%
Rhode Island	RI063	Downtown Circulation Improvements Providence.	\$2,002,950.00	\$1,973,092.86	\$29,857.14	98.51%
Rhode Island	RI064	Transportation Improvements for the Route 138 (South Kingstown)	\$4,005,900.00	\$2,390,112.33	\$1,615,787.67	59.66%
Rhode Island	RI065	Transportation Improvements for the Route 1 Gilbert Stuart Turnaround (N. Kingstown)	\$2,754,056.00	\$2,612,857.22	\$141,198.78	94.87%
Rhode Island	RI066	Rehabilitate and improve Rt. 138 from Rt. 108 to Rt. 2.	\$12,017,701.00	\$1,637,403.05	\$10,380,297.95	13.62%
Rhode Island	RI067	Improve traffic circulation and road surfacing in downtown Providence.	\$5,007,375.00	\$4,950,565.56	\$56,809.44	98.87%
Rhode Island	RI068	Improve access to Pell Bridge in Newport.	\$5,007,375.00	\$4,995,000.00	\$12,375.00	99.75%
Rhode Island	RI069	Completion of Washington Secondary Bike Path from Coventry to Connecticut Border	\$7,010,325.00	\$6,650,126.27	\$360,198.73	94.86%
Rhode Island	RI070	Replace Warren Bridge in Warren [ref P.L. 110-244, Sec 105(a)(303)]	\$9,416,226.00	\$9,116,988.42	\$299,237.58	96.82%
Rhode Island	RI072	Completion of Woonasquatucket River Greenway from Johnston to Providence	\$5,007,375.00	\$4,182,570.81	\$824,804.19	83.53%
Rhode Island	RI074	To enhance the infrastructure surrounding and for transportation improvements relative to the intermodal station at Warwick	\$20,046,828.00	\$19,684,299.27	\$362,528.73	98.19%
Rhode Island	RI075	Improvements to Warren Bridge (Warren)	\$11,025,755.00	\$8,884,242.03	\$2,141,512.97	80.58%
Rhode Island	RI076	Open space acquisition to mitigate growth associated with SR 4 and Interstate 95, by non-profit land conservation agencies through acquisition of fee or easement, with a match requirement of 50% of the total purchase price	\$2,004,683.00	\$1,252,677.15	\$752,005.85	62.49%
Rhode Island	RI077	Ten Mile River Greenway (Pawtucket, E. Providence)	\$3,007,024.00	\$1,291,914.41	\$1,715,109.59	42.96%
Rhode Island	RI078	Washington Secondary Bicycle Facility/Coventry Greenway/Trestle Trail (Coventry)	\$4,009,366.00	\$3,919,483.32	\$89,882.68	97.76%
Rhode Island	RI079	South County Bike Path (South Kingstown, Narragansett)	\$2,004,683.00	\$1,260,121.02	\$744,561.98	62.86%
Rhode Island	RI082	Sakonnet River Bridge Replacement	\$15,035,121.00	\$15,035,120.00	\$1.00	100.00%
Rhode Island	RI083	Rt. 146 Safety Improvements in North Smithfield	\$5,011,707.00	\$3,784,269.23	\$1,227,437.77	75.51%
Rhode Island	RI084	Hartford Avenue Improvements to Aid Pocasset River Drainage, RI	\$476,000.00	\$249,119.39	\$226,880.61	52.34%
Rhode Island	RI089	Town Development Plan, Town of Portsmouth, RI	\$950,000.00	\$261,972.59	\$688,027.41	27.58%
Rhode Island	RI090	City of Providence Street Paving, RI	\$779,067.00	\$683,493.89	\$95,573.11	87.73%
Rhode Island	RI092	Newport Cliff Walk Restoration, RI	\$486,917.00	\$253,919.40	\$232,997.60	52.15%
Rhode Island Total			\$250,461,430.79	\$220,382,993.16	\$30,078,437.63	

*Note: The amounts authorized in legislation may differ from the actual allocated amounts due to additional RABA funds, rescissions, adjustments due to obligation limitation, transfers, and other adjustments.



ALLOCATED EARMARK PROJECTS STATUS FOR FUNDS AVAILABLE IN FMIS

Demo by STATE or TERRITORY MORE THAN 10% OBLIGATED, As of October 1, 2020

EARMARK PROJECTS MUST BE FINAL VOUCHERED AND CLOSED

State or Territory	Demo ID	Demo Description	Allocated Amount*	Obligated Amount	Unobligated Balance	% Obligated
South Carolina	SC007	Three River Greenway Project to and from Gervals Street in Columbia	\$3,844,123.00	\$1,814,765.88	\$2,029,357.12	47.21%
South Carolina	SC012	Widen North Main Street, Columbia	\$9,225,895.00	\$8,804,895.72	\$420,999.28	95.44%
South Carolina	SC014	Expand Transportation Research Center, South Carolina State University, Orangeburg, SC	\$8,713,345.00	\$3,155,653.64	\$5,557,691.36	36.22%
South Carolina	SC015	Construct improvements to I-95/SC 38 interchange	\$6,919,422.00	\$4,429,014.76	\$2,490,407.24	64.01%
South Carolina	SC018	Construct I-26/US-1 connector in Columbia	\$9,225,895.00	\$8,303,305.50	\$922,589.50	90.00%
South Carolina	SC059	North Main Street Improvement, Columbia, South Carolina	\$1,475,892.00	\$465,892.00	\$1,010,000.00	31.57%
South Carolina	SC065	Build extension of North Rhett Boulevard from Liberty Hall Road to U.S. 176 in SC	\$5,608,260.00	\$5,039,440.00	\$568,820.00	89.86%
South Carolina	SC066	Extension and expansion of Lower Richland Roads Phase I	\$560,826.00	\$503,944.00	\$56,882.00	89.86%
South Carolina	SC067	Build Railroad Avenue Extension in Berkeley County, SC	\$1,602,360.00	\$1,486,088.00	\$116,272.00	92.74%
South Carolina	SC068	Build Berlin Myers Extension in Summerville, SC	\$6,409,440.00	\$5,759,360.00	\$650,080.00	89.86%
South Carolina	SC069	Build Carolina Bays Parkway Segment from SC 544 to U.S. 17 in Myrtle Beach, SC	\$2,403,540.00	\$2,159,760.00	\$243,780.00	89.86%
South Carolina	SC070	Construction of interchange at I-85 and SC 14, Exit 19, in Laurens County, South Carolina	\$1,762,596.00	\$1,543,514.09	\$219,081.91	87.57%
South Carolina	SC072	Construction of the U.S. 15/SC 41 connector parallel to I-20, Lee County	\$3,605,310.00	\$1,120,000.00	\$2,485,310.00	31.07%
South Carolina	SC073	Widen West Georgia Road from Neely Ferry Road to Fork Shoals Road	\$1,602,360.00	\$1,439,839.00	\$162,521.00	89.86%
South Carolina	SC075	Construct Hub City Connector Passage (12.5 miles of bicycle-pedestrian improvements, 176 to SC 56), part of state-wide Palmetto Trail Project	\$801,180.00	\$244,488.46	\$556,691.54	30.52%
South Carolina	SC077	Widening of Boiling Springs 9 from Rainbow Lake Rd. to SC 292	\$4,807,080.00	\$4,319,519.39	\$487,560.61	89.86%
South Carolina	SC081	Build 701 Connector (Southern Conway Bypass) in SC.	\$4,005,900.00	\$3,153,458.01	\$852,441.99	78.72%
South Carolina	SC089	Complete construction of Palmetto Parkway (I520) Extension (Phase II) to I- 20	\$5,608,260.00	\$5,039,440.00	\$568,820.00	89.86%
South Carolina	SC092	Lexington County, widen U.S. 1 and SC 6, and improve U.S. 1, SC 6, and U.S. 378	\$1,602,360.00	\$1,439,839.00	\$162,521.00	89.86%
South Carolina	SC093	Construction of public roads at the International Center for Automotive Research and reconstruction of Fairforest Way in Greenville, South Carolina	\$4,807,080.00	\$4,310,610.72	\$496,469.28	89.67%
South Carolina	SC096	Improve intersection and corridor on U.S. 278 to improve safety. Poss build frontage roads widen road and change traffic controls	\$9,614,161.00	\$8,639,042.00	\$975,119.00	89.86%
South Carolina	SC097	Upgrade Hwy 21 Bypass Grade Crossings.	\$560,826.00	\$503,944.00	\$56,882.00	89.86%
South Carolina	SC100	Engineering, design and construction of a Port Access Road connecting to I-26 in North Charleston, SC	\$10,014,751.00	\$8,000,000.00	\$2,014,751.00	79.88%
South Carolina	SC102	Widening of SC 9 in Spartanburg County from SC 292 to Rainbow Lake Road	\$2,002,950.00	\$2,002,949.99	\$0.01	100.00%
South Carolina	SC105	Re-construction of an existing interchange at I- 385 and SC 14, in Laurens County	\$2,002,950.00	\$1,793,312.60	\$209,637.40	89.53%
South Carolina	SC112	ICAR Roads, Greenville, reconstruction of roads around Fairforest Way for better flow into ICAR.	\$2,002,950.00	\$1,059,263.95	\$943,686.05	52.89%
South Carolina	SC116	I-77/Peach Road Interchange in Fairfield County, SC, project would create interchange to encourage development at industrial park	\$3,004,425.00	\$2,698,192.75	\$306,232.25	89.81%

*Note: The amounts authorized in legislation may differ from the actual allocated amounts due to additional RABA funds, rescissions, adjustments due to obligation limitation, transfers, and other adjustments.



ALLOCATED EARMARK PROJECTS STATUS FOR FUNDS AVAILABLE IN FMIS

Demo by STATE or TERRITORY MORE THAN 10% OBLIGATED, As of October 1, 2020

EARMARK PROJECTS MUST BE FINAL VOUCHERED AND CLOSED

State or Territory	Demo ID	Demo Description	Allocated Amount*	Obligated Amount	Unobligated Balance	% Obligated
South Carolina	SC119	Widening U.S. 17 in Charleston County from the Isle of Palms Connector to a point at or near Darrell Creek Trail	\$3,004,425.00	\$3,004,424.99	\$0.01	100.00%
South Carolina	SC121	PLANNING, DESIGN, AND CONSTRUCTION OF THE I-73 CORRIDOR OF NATIONAL SIGNIFICANCE IN SOUTH CAROLINA	\$9,058,890.00	\$9,058,889.96	\$0.04	100.00%
South Carolina	SC139	SC 9 Improvements, SC	\$490,000.00	\$489,999.99	\$0.01	100.00%
South Carolina	SC144	Harden Street Reconstruction, Columbia, SC	\$499,915.00	\$200,000.00	\$299,915.00	40.01%
South Carolina	SC146	North Main Street, Columbia, SC	\$499,915.00	\$200,039.90	\$299,875.10	40.01%
South Carolina Total			\$127,347,282.00	\$102,182,888.30	\$25,164,393.70	

*Note: The amounts authorized in legislation may differ from the actual allocated amounts due to additional RABA funds, rescissions, adjustments due to obligation limitation, transfers, and other adjustments.



ALLOCATED EARMARK PROJECTS STATUS FOR FUNDS AVAILABLE IN FMIS

Demo by STATE or TERRITORY MORE THAN 10% OBLIGATED, As of October 1, 2020

EARMARK PROJECTS MUST BE FINAL VOUCHERED AND CLOSED

State or Territory	Demo ID	Demo Description	Allocated Amount*	Obligated Amount	Unobligated Balance	% Obligated
South Dakota	SD134	Reconstruct, S. Rochford Road from Rochford to Deerfield Rd	\$9,013,275.00	\$1,445,327.19	\$7,567,947.81	16.04%
South Dakota	SD162	Construct bike path in Vermillion	\$751,106.00	\$608,614.46	\$142,491.54	81.03%
South Dakota Total			\$9,764,381.00	\$2,053,941.65	\$7,710,439.35	

*Note: The amounts authorized in legislation may differ from the actual allocated amounts due to additional RABA funds, rescissions, adjustments due to obligation limitation, transfers, and other adjustments.



ALLOCATED EARMARK PROJECTS STATUS FOR FUNDS AVAILABLE IN FMIS

Demo by STATE or TERRITORY MORE THAN 10% OBLIGATED, As of October 1, 2020

EARMARK PROJECTS MUST BE FINAL VOUCHERED AND CLOSED

State or Territory	Demo ID	Demo Description	Allocated Amount*	Obligated Amount	Unobligated Balance	% Obligated
Tennessee	TN018	Alternative transportation systems, Rutherford	\$5,228,006.00	\$4,784,672.00	\$443,334.00	91.52%
Tennessee	TN024	Improve the Elizabethton Connector from US-321 to US-19 East	\$6,496,567.00	\$4,364,127.46	\$2,132,439.54	67.18%
Tennessee	TN031	Construct Crosstown Greenway/Bikeway, Springfield	\$3,280,319.00	\$2,982,999.50	\$297,319.50	90.94%
Tennessee	TN032	Construct US-27 from State Road 61 to Morgan County line	\$4,228,536.00	\$3,649,184.00	\$579,352.00	86.30%
Tennessee	TN034	Implement middle Tennessee alternative transportation system along the Stones River in Murfreesboro	\$9,738,445.00	\$8,912,626.00	\$825,819.00	91.52%
Tennessee	TN044	Construct pedestrian and bicycle pathway to connect with the Mississippi River Trail, and restore adjacent historic cobblestones on riverfront, Memphis	\$3,024,043.00	\$2,767,605.00	\$256,438.00	91.52%
Tennessee	TN045	Implement ITS technologies, Nashville	\$2,870,279.00	\$669,038.23	\$2,201,240.77	23.31%
Tennessee	TN046	Improve State Road 374 in Montgomery County	\$3,844,123.00	\$564,000.00	\$3,280,123.00	14.67%
Tennessee	TN051	CONSTRUCT LANDPORT REGIONAL TRANSPORTATION HUB, NASHVILLE	\$1,445,426.00	\$750,000.00	\$695,426.00	51.89%
Tennessee	TN053	Extend Pellissippi Parkway from State Route 33 to Route 321 in Blount County	\$9,072,130.00	\$1,800,000.00	\$7,272,130.00	19.84%
Tennessee	TN054	High priority highway and bridge projects	\$45,153,581.00	\$45,149,118.39	\$4,462.61	99.99%
Tennessee	TN059	Memphis Airport, Plough Boulevard Access Road Project, Tennessee	\$2,682,450.00	\$1,431,589.00	\$1,250,861.00	53.37%
Tennessee	TN088	Reconstruct and widen U.S. 72 from south of State Route 175 to State Route 57, Shelby County	\$801,180.00	\$719,921.00	\$81,259.00	89.86%
Tennessee	TN090	Removal and Reconfiguration of Interstate Ramps/I-40 Removal and Reconfiguration of Interstate ramps, I-40, Memphis [ref P.L. 110-244, Sec 105(a)(1)]	\$2,403,540.00	\$2,159,760.00	\$243,780.00	89.86%
Tennessee	TN097	Widen Interstate 240 from Interstate 55 to Interstate 40 West of Memphis, Shelby County	\$801,180.00	\$719,921.00	\$81,259.00	89.86%
Tennessee	TN099	Develop trails, bike paths and recreational facilities on Western Slope of Black Mountain, Cumberland County for Cumberland Trail State Park	\$200,295.00	\$179,980.00	\$20,315.00	89.86%
Tennessee	TN100	Plan and construct a bicycle and pedestrian trail, Smyrna	\$2,403,540.00	\$1,842,921.38	\$560,618.62	76.68%
Tennessee	TN102	Sevier County, Tennessee SR 66 widening	\$1,402,065.00	\$1,259,860.00	\$142,205.00	89.86%
Tennessee	TN103	Plan and construct interchange improvements, I-65 at Highland Road Plan and construct interchange at I-65, from existing SR-109 to I-65 [ref P.L. 110-244, Sec 105(a)(11)]	\$320,472.00	\$287,968.00	\$32,504.00	89.86%
Tennessee	TN106	Widen SR 30 From Athens to Etowah, Tennessee	\$4,613,194.20	\$4,145,300.00	\$467,894.20	89.86%
Tennessee	TN107	Sevier, Jefferson, Cocke Counties, Tennessee SR 35 and U.S. 411 widening	\$1,402,065.00	\$1,259,860.00	\$142,205.00	89.86%
Tennessee	TN108	Carter County, Tennessee SR 362 reconstruction	\$400,590.00	\$359,960.00	\$40,630.00	89.86%
Tennessee	TN110	Construction of an intersection/interchange in the City of Cleveland along I-75	\$1,922,832.00	\$1,539,008.00	\$383,824.00	80.04%
Tennessee	TN111	Construction of park access road and adjacent trails at the Athens Regional Park in Athens, TN	\$240,354.00	\$215,976.00	\$24,378.00	89.86%
Tennessee	TN113	Widen SR 62 in Knox County, TN	\$6,509,588.00	\$5,849,351.00	\$660,237.00	89.86%
Tennessee	TN117	Construct State Route 385 (North and East) around the City of Memphis	\$2,523,717.00	\$2,267,748.00	\$255,969.00	89.86%
Tennessee	TN118	Construct Proposed SR 397 extension from SR 96 West to U.S. 431 North to Franklin Williamson County	\$1,782,625.00	\$1,601,821.00	\$180,804.00	89.86%

*Note: The amounts authorized in legislation may differ from the actual allocated amounts due to additional RABA funds, rescissions, adjustments due to obligation limitation, transfers, and other adjustments.




ALLOCATED EARMARK PROJECTS STATUS FOR FUNDS AVAILABLE IN FMIS

Demo by STATE or TERRITORY MORE THAN 10% OBLIGATED, As of October 1, 2020

EARMARK PROJECTS MUST BE FINAL VOUCHERED AND CLOSED

State or Territory	Demo ID	Demo Description	Allocated Amount*	Obligated Amount	Unobligated Balance	% Obligated
Tennessee	TN123	Construct shoulder and turn lane on SR 71 near SR 35 in Seymour, Tennessee. [ref P.L. 110-244, Sec 105(a)(338)]	\$1,201,770.00	\$1,079,880.00	\$121,890.00	89.86%
Tennessee	TN131	Construct Western Bypass from Zinc Plant Road to Dotsonville Road, Montgomery County.	\$2,724,012.00	\$2,447,728.00	\$276,284.00	89.86%
Tennessee	TN137	Plan and construct N. Tennessee Boulevard enhancements	\$400,590.00	\$359,284.00	\$41,306.00	89.69%
Tennessee	TN138	Improvements to I-40 interchange at I-240 East of Memphis (Phase II).	\$2,403,540.00	\$2,159,760.00	\$243,780.00	89.86%
Tennessee	TN144	Reconstruct U.S. 64 from west of Bolivar to the Lawrence County Line in Hardeman, McNairy, Hardin, Wayne Counties	\$4,186,166.00	\$3,761,583.00	\$424,583.00	89.86%
Tennessee	TN146	Plan and construct a bicycle and pedestrian trail including enhancements, Murfreesboro	\$7,210,620.00	\$6,479,280.00	\$731,340.00	89.86%
Tennessee	TN150	Construction of I-69 in Obion, Dyer, Lauderdale and Tipton Counties.	\$11,316,668.00	\$10,168,872.00	\$1,147,796.00	89.86%
Tennessee	TN153	Improve existing two lane highway to a four lane facility along the U.S. 412 Corridor west of Natchez Trace to U.S. 43 at Mount Pleasant.	\$8,011,800.00	\$7,199,200.00	\$812,600.00	89.86%
Tennessee	TN157	Construct 2nd Creek Greenway, Knoxville, Tennessee.	\$549,368.88	\$493,649.00	\$55,719.88	89.86%
Tennessee	TN161	Construction of a pedestrian bridge in Alcoa, TN.	\$801,180.00	\$719,921.00	\$81,259.00	89.86%
Tennessee	TN162	Riverside Drive Cobblestone Restoration and Walkway, Memphis.	\$801,180.00	\$719,921.00	\$81,259.00	89.86%
Tennessee	TN163	Washington County, Tennessee SR 36 widening	\$801,180.00	\$719,921.00	\$81,259.00	89.86%
Tennessee	TN165	Reconstruct Interchange 55 at Mallory Avenue, Memphis, Shelby County	\$801,180.00	\$719,921.00	\$81,259.00	89.86%
Tennessee	TN171	Widen Interstate 240 from Poplar Avenue (SR 57) to near Walnut Grove Road (SR 23) East of Memphis, Shelby County.	\$801,180.00	\$719,921.00	\$81,259.00	89.86%
Tennessee	TN175	Installation of Intelligent Transportation System on various major routes in Memphis.	\$1,602,360.00	\$1,439,839.00	\$162,521.00	89.86%
Tennessee	TN177	Jefferson, Hamblen Counties, Tennessee SR 66 relocation	\$1,602,360.00	\$1,439,839.00	\$162,521.00	89.86%
Tennessee	TN182	Construction of Knob Creek Road in Washington County, Tennessee.	\$400,590.00	\$359,960.00	\$40,630.00	89.86%
Tennessee	TN184	Reconstruct State Route 109 from I-40 in Wilson County to Portland in Sumner County	\$801,180.00	\$719,921.00	\$81,259.00	89.86%
Tennessee	TN193	Widen I-65 from SR 840 to SR 96, including interchange modification at Goose Creek Bypass, Williamson County.	\$777,145.00	\$698,323.00	\$78,822.00	89.86%
Tennessee	TN196	For the advancement of project development activities for SR 33 from Knox County Line to SR 61 at Maynardville, TN.	\$1,602,360.00	\$1,439,839.00	\$162,521.00	89.86%
Tennessee	TN198	Center for Advanced Intermodal Transportation Technologies at the University of Memphis.	\$5,007,375.00	\$4,499,500.00	\$507,875.00	89.86%
Tennessee	TN200	Plan and construct N. Tennessee Boulevard enhancements, Murfreesboro	\$6,008,850.00	\$5,399,399.00	\$609,451.00	89.86%
Tennessee	TN207	Six lane extension from Airways Boulevard to South Highland Avenue in Jackson	\$4,005,900.00	\$3,599,600.00	\$406,300.00	89.86%
Tennessee	TN209	Construction of a pedestrian bridge in Alcoa	\$200,295.00	\$179,980.00	\$20,315.00	89.86%
Tennessee	TN211	Expansion of SR 11W from Rutledge to Bean Station in Grainger County	\$5,007,375.00	\$1,360,000.00	\$3,647,375.00	27.16%
Tennessee	TN212	Construction of Knob Creek Road in Washington County, Tennessee.	\$2,503,688.00	\$2,249,751.00	\$253,937.00	89.86%

*Note: The amounts authorized in legislation may differ from the actual allocated amounts due to additional RABA funds, rescissions, adjustments due to obligation limitation, transfers, and other adjustments.




ALLOCATED EARMARK PROJECTS STATUS FOR FUNDS AVAILABLE IN FMIS

Demo by STATE or TERRITORY MORE THAN 10% OBLIGATED, As of October 1, 2020

EARMARK PROJECTS MUST BE FINAL VOUCHERED AND CLOSED

State or Territory	Demo ID	Demo Description	Allocated Amount*	Obligated Amount	Unobligated Balance	% Obligated
Tennessee	TN213	Riverside Drive Cobblestone Restoration and Walkway, Memphis.	\$2,503,688.00	\$2,249,751.00	\$253,937.00	89.86%
Tennessee	TN214	Reconstruction of sidewalks, curbs, and streetscape improvements within the Memphis Central Biomedical District, Memphis, Tennessee	\$5,007,375.00	\$3,015,928.00	\$1,991,447.00	60.23%
Tennessee	TN216	Construction of SR 32/U.S. 321 from SR 73 at Wilton Springs road to near I-40 in Cocke County, Tennessee	\$5,007,375.00	\$4,499,500.00	\$507,875.00	89.86%
Tennessee	TN217	Improvements to I-40 interchange at I-240 East of Memphis (Phase II).	\$5,007,375.00	\$4,499,500.00	\$507,875.00	89.86%
Tennessee	TN220	Widen a railroad underpass and make access improvements to the I-275 industrial business park in Knoxville	\$5,007,375.00	\$4,457,438.00	\$549,937.00	89.02%
Tennessee	TN223	Construction of an Interchange on Highway 64 (APD 40) adjacent to I-75 Exit 20 in the City of Cleveland, TN for increased safety	\$1,251,844.00	\$1,124,875.00	\$126,969.00	89.86%
Tennessee	TN224	Construct trails and recreational facilities at the Warriors Path State Park in Kingsport.	\$500,738.00	\$449,051.00	\$51,687.00	89.68%
Tennessee	TN226	Access road improvements for regional hospital in Morristown	\$1,001,475.00	\$696,176.16	\$305,298.84	69.52%
Tennessee	TN227	Johnson County, Tennessee for a trails system.	\$500,738.00	\$449,951.00	\$50,787.00	89.86%
Tennessee	TN228	Access road from the James H. Quillen VA Medical Center to U.S. 11-E in Mountain Home.	\$1,001,475.00	\$899,899.00	\$101,576.00	89.86%
Tennessee	TN229	Widen I-65 from SR 840 to SR 96, including interchange modification at Goose Creek bypass, Williamson County.	\$2,002,950.00	\$1,799,800.00	\$203,150.00	89.86%
Tennessee	TN242	Sevier County, TN SR 66 widening	\$500,738.00	\$449,951.00	\$50,787.00	89.86%
Tennessee	TN243	Develop the East Hickman County and Oak Hill Community Greenway Projects, Hickman County	\$200,295.00	\$179,980.00	\$20,315.00	89.86%
Tennessee	TN244	SR 397 extension from SR 96W to U.S. 431N to Franklin	\$500,738.00	\$449,951.00	\$50,787.00	89.86%
Tennessee	TN260	Construction of an Interchange on Highway 64 (APD 40) adjacent to I-75 Exit 20 in the City of Cleveland, TN for increased safety	\$2,004,683.00	\$1,812,125.00	\$192,558.00	90.39%
Tennessee	TN262	Sevier County, TN SR 66 widening	\$501,171.00	\$453,069.00	\$48,102.00	90.40%
Tennessee	TN263	Reconstruct U.S. 79 between Milan and McKenzie	\$5,011,707.00	\$4,530,695.00	\$481,012.00	90.40%
Tennessee	TN265	PLANNING, DESIGN, AND CONSTRUCTION OF I-69 IN TX, LA, AR, MS, TN, KY & IN	\$6,470,635.40	\$6,470,635.00	\$0.40	100.00%
Tennessee	TN266	DESIGN, ROW AND CONSTRUCTION OF INTERSTATE 69	\$90,588,897.00	\$90,580,793.16	\$8,103.84	99.99%
Tennessee	TN279	East Chester Street Improvement, TN	\$784,866.00	\$783,847.88	\$1,018.12	99.87%
Tennessee	TN280	Morganton Road Roadway Improvements, Blount County, TN	\$749,872.00	\$200,000.00	\$549,872.00	26.67%
Tennessee Total			\$332,427,065.48	\$293,422,023.16	\$39,005,042.32	

*Note: The amounts authorized in legislation may differ from the actual allocated amounts due to additional RABA funds, rescissions, adjustments due to obligation limitation, transfers, and other adjustments.




ALLOCATED EARMARK PROJECTS STATUS FOR FUNDS AVAILABLE IN FMIS

Demo by STATE or TERRITORY MORE THAN 10% OBLIGATED, As of October 1, 2020

EARMARK PROJECTS MUST BE FINAL VOUCHERED AND CLOSED

State or Territory	Demo ID	Demo Description	Allocated Amount*	Obligated Amount	Unobligated Balance	% Obligated
Texas	TX014	Complete State Highway 35 in Aransas County	\$40,675,371.98	\$40,621,265.00	\$54,106.98	99.87%
Texas	TX036	Construct improvements along US 69 including frontage roads, Jefferson Co.	\$7,824,573.00	\$7,824,572.99	\$0.01	100.00%
Texas	TX037	CONSTRUCT AUSTIN TO SAN ANTONIO CORRIDOR	\$5,766,184.00	\$5,756,673.51	\$9,510.49	99.84%
Texas	TX040	Extend Texas State Highway 154 between US 80W and State Highway 43S	\$5,039,983.00	\$5,039,982.05	\$0.95	100.00%
Texas	TX046	Reconstruct and widen I-35 between North of Georgetown at Loop 418 to US Rt. 190. Transferred from TX085 \$2,000,000	\$10,150,596.00	\$8,150,596.00	\$2,000,000.00	80.30%
Texas	TX048	Construct ramp connection between Hammet St. to Highway 54 ramp to provide access to I-10 in El Paso	\$6,150,596.00	\$6,150,595.23	\$0.77	100.00%
Texas	TX050	Construct Manchester grade separations in Houston	\$12,301,193.00	\$11,664,024.24	\$637,168.76	94.82%
Texas	TX055	Construct the George H.W. Bush Presidential Corridor from Bryan to east to I-45	\$7,688,247.00	\$7,266,338.60	\$421,908.40	94.51%
Texas	TX057	Construct US 77/83 Expressway extension, Brownsville	\$10,609,253.00	\$6,456,474.00	\$4,152,779.00	60.86%
Texas	TX059	Conduct feasibility study on upgrading SH 16 in South Texas.	\$192,206.00	\$191,758.19	\$447.81	99.77%
Texas	TX064	Reconstruct State Highway 87 between Sabine Pass and Bolivar Peninsula, McFadden Beach	\$994,859.00	\$519,041.41	\$475,817.59	52.17%
Texas	TX068	Construct Houston Street Viaduck project in Dallas	\$5,253,635.00	\$5,253,634.97	\$0.03	100.00%
Texas	TX070	Construct US Highway 59 railroad crossing overpass in Texarkana	\$2,690,886.00	\$2,678,267.51	\$12,618.49	99.53%
Texas	TX071	Upgrade US Rt. 59 between US 281 to I-37	\$12,301,193.00	\$12,301,192.00	\$1.00	100.00%
Texas	TX079	Upgrade Highway 271 between Paris and Pattonville	\$1,537,649.00	\$585,090.97	\$952,558.03	38.05%
Texas	TX083	Construct extension of West Austin Street (FM 2609) between Old Tyler Road and Loop 224, Nacogdoches	\$1,383,885.00	\$1,368,255.20	\$15,629.80	98.87%
Texas	TX084	Relocate railroad Bryan/College Station at Texas A&M or any other high priority project (\$723,000 transferred to new TX087 on 04/15/00)	\$24,904,486.00	\$24,759,254.64	\$145,231.36	99.42%
Texas	TX086	Construct a 4-lane divided highway on Artcraft Road from I-10 to Route 375 in El Paso	\$5,125,498.00	\$3,927,872.59	\$1,197,625.41	76.63%
Texas	TX087	Railroad track relocation in College Station	\$723,000.00	\$562,364.18	\$160,635.82	77.78%
Texas	TX108	Ports to Plains Corridor development management plan, Texas	\$1,987,000.00	\$1,840,191.70	\$146,808.30	92.61%
Texas	TX115	City of Austin East 7th Street	\$1,000,000.00	\$986,929.94	\$13,070.06	98.69%
Texas	TX151	Emergency Services Access, Texas	\$2,628,500.00	\$2,610,149.55	\$18,350.45	99.30%
Texas	TX176	Righ-of-Way Purchase for Highway 289 between Highway 56 and FM 120	\$737,946.00	\$726,084.69	\$11,861.31	98.39%
Texas	TX190	Paving of County Roads 3230 and 3240 connecting FM 1158 to FM 1159 Northeast of Clarksville, TX	\$1,001,475.00	\$958,410.60	\$43,064.40	95.70%
Texas	TX191	Construct passing lanes on Texas State Highway 16 in Atascosa County	\$798,176.00	\$734,359.23	\$63,816.77	92.00%
Texas	TX192	Construct street and drainage improvements to road system in Encinal	\$250,369.00	\$149,912.40	\$100,456.60	59.88%
Texas	TX194	SH 44 E of Alice near SH 359 to U.S. 281, Jim Wells County	\$1,602,360.00	\$1,594,885.15	\$7,474.85	99.53%
Texas	TX204	Build Arkansas Street Grade Separation in Laredo	\$1,001,475.00	\$268,150.04	\$733,324.96	26.78%
Texas	TX206	Regional bicycle routes on existing highways in Austin, TX	\$801,180.00	\$799,999.54	\$1,180.46	99.85%
Texas	TX208	Construct Mission Trails Project Packages 4 and 5 in San Antonio	\$3,825,635.00	\$2,536,983.07	\$1,288,651.93	66.32%
Texas	TX211	City of Robstown Trade Processing and Inland Center	\$5,007,375.00	\$4,935,546.04	\$71,828.96	98.57%
Texas	TX217	Washington Boulevard Improvements in Beaumont, Texas	\$2,083,068.00	\$1,690,166.55	\$392,901.45	81.14%

*Note: The amounts authorized in legislation may differ from the actual allocated amounts due to additional RABA funds, rescissions, adjustments due to obligation limitation, transfers, and other adjustments.




ALLOCATED EARMARK PROJECTS STATUS FOR FUNDS AVAILABLE IN FMIS

Demo by STATE or TERRITORY MORE THAN 10% OBLIGATED, As of October 1, 2020

EARMARK PROJECTS MUST BE FINAL VOUCHERED AND CLOSED

State or Territory	Demo ID	Demo Description	Allocated Amount*	Obligated Amount	Unobligated Balance	% Obligated
Texas	TX219	Reconstruct Mile 6 W from US83 to SH 107, Hidalgo County	\$801,180.00	\$710,000.00	\$91,180.00	88.62%
Texas	TX221	FM 3391 (East Renfro St.) from I 35W to CR 602, Burleson	\$2,203,245.00	\$2,139,653.00	\$63,592.00	97.11%
Texas	TX227	For right-of-way acquisition and construction of Seg 5 and 6 of SH 130 from 183 to Seguin, TX	\$4,807,080.00	\$3,350,273.97	\$1,456,806.03	69.69%
Texas	TX230	Implementation and quantification of benefits of large-scale landscaping along freeways and interchanges in the Houston region	\$22,830,426.40	\$22,830,426.00	\$0.40	100.00%
Texas	TX232	Build 36th Street Extension in San Antonio	\$1,682,478.00	\$1,557,205.12	\$125,272.88	92.55%
Texas	TX234	Construction of highway infrastructure to provide flood protection for Nueces County.	\$801,180.00	\$793,597.20	\$7,582.80	99.05%
Texas	TX238	Colonial Drive Project, Cleburne	\$1,201,770.00	\$1,167,079.07	\$34,690.93	97.11%
Texas	TX240	Construct a pedestrian/ bicycle trail in the Sunnyside area of Houston.	\$751,106.00	\$560,794.89	\$190,311.11	74.66%
Texas	TX242	Improvements to South McColl Road in Hidalgo County	\$1,922,832.00	\$1,921,734.06	\$1,097.94	99.94%
Texas	TX253	Expansion of Daniel McCall Dr., Lufkin, TX.	\$2,203,245.00	\$2,185,728.41	\$17,516.59	99.20%
Texas	TX256	Port of Corpus Christi Joe Fulton International Trade Corridor for congestion and safety enhancements.	\$400,590.00	\$359,960.00	\$40,630.00	89.86%
Texas	TX257	Build Bike Trail at Chacon Creek in Laredo.	\$3,304,868.00	\$1,878,131.90	\$1,426,736.10	56.83%
Texas	TX258	Construction of internal roads at Port of Brownsville to make roads safer with less wear and tear	\$2,002,950.00	\$2,002,949.79	\$0.21	100.00%
Texas	TX261	Construction of streets in the White Heather area of Houston.	\$9,263,644.00	\$8,509,492.67	\$754,151.33	91.86%
Texas	TX264	Rehabilitate Yale Street between IH 10 to IH 610.	\$801,180.00	\$719,921.00	\$81,259.00	89.86%
Texas	TX265	Extension of FM 1427 in Penitas.	\$560,826.00	\$441,695.00	\$119,131.00	78.76%
Texas	TX266	Cottonflat Road overpass at Interstate 20.	\$1,201,770.00	\$1,079,879.99	\$121,890.01	89.86%
Texas	TX269	Bicycle and Pedestrian Trail Network in East Austin	\$7,691,328.00	\$7,655,403.28	\$35,924.72	99.53%
Texas	TX275	Construct Links Hike and Bike Trail Project. 2.2 mile trail project connecting Gaylord Texan to Grapevine Mills Mall. Grapevine, TX	\$400,590.00	\$225,558.07	\$175,031.93	56.31%
Texas	TX284	Reconstruct Mile 2 W from Mile 12 N to U.S. 83, Hidalgo County	\$801,180.00	\$642,069.03	\$159,110.97	80.14%
Texas	TX285	Build south bound ramp from east bound I-20 to Clark Road at the southern terminus of Spur 408. Duncanville, TX.	\$4,406,490.00	\$2,496,033.23	\$1,910,456.77	56.64%
Texas	TX287	Design and Construct the Cottonwood Trail pedestrian-bicycle connection	\$801,180.00	\$798,525.00	\$2,655.00	99.67%
Texas	TX288	Construct a reliever route on U.S. 287 South of Dumas to U.S. 287 North of Dumas	\$2,403,540.00	\$439,563.41	\$1,963,976.59	18.29%
Texas	TX289	Dowlen Road Improvements for Beaumont, Texas.	\$2,768,878.40	\$2,768,878.00	\$0.40	100.00%
Texas	TX290	Construct raised median from Loop 224 to Sradley St. in Nacogdoches, TX	\$2,683,953.00	\$1,691,733.90	\$992,219.10	63.03%
Texas	TX297	Reconstruct Clinton Drive from Federal Rd. to N. Wayside Drive.	\$11,216,521.00	\$11,216,520.00	\$1.00	100.00%
Texas	TX301	I Road Between Nolana Loop and FM 495 in Hidalgo County	\$1,525,892.00	\$1,522,242.00	\$3,650.00	99.76%
Texas	TX303	Construct a bridge impact protection system for TxDOT.	\$400,590.00	\$285,039.00	\$115,551.00	71.15%
Texas	TX308	Grade separation bridges at Wintergreen Rd. and Millers Ferry Rd. in Hutchins and Pleasant Run Rd. and Millers Ferry Rd. in Wilmer.	\$6,569,676.00	\$6,106,444.42	\$463,231.58	92.95%
Texas	TX311	Reconstruction of West Airport between U.S. 59 and Kirkwood in the City of Meadows Place, Texas.	\$320,472.00	\$316,387.24	\$4,084.76	98.73%
Texas	TX313	SH 71 from W of FM 20 to Loop 150, Bastrop County	\$1,633,128.00	\$978,854.95	\$654,273.05	59.94%
Texas	TX314	For center to center communication link between highway traffic transportation management centers.	\$801,180.00	\$731,007.90	\$70,172.10	91.24%

*Note: The amounts authorized in legislation may differ from the actual allocated amounts due to additional RABA funds, rescissions, adjustments due to obligation limitation, transfers, and other adjustments.




ALLOCATED EARMARK PROJECTS STATUS FOR FUNDS AVAILABLE IN FMIS

Demo by STATE or TERRITORY MORE THAN 10% OBLIGATED, As of October 1, 2020

EARMARK PROJECTS MUST BE FINAL VOUCHERED AND CLOSED

State or Territory	Demo ID	Demo Description	Allocated Amount*	Obligated Amount	Unobligated Balance	% Obligated
Texas	TX325	FM 544, widen 2-lane roadway to 6-lane roadway from SH 121 to Dozier- Parker Road.	\$1,608,971.00	\$1,602,360.00	\$6,611.00	99.59%
Texas	TX326	Construct an alternate truck route to Interstate 35 in Buda	\$500,738.00	\$390,447.29	\$110,290.71	77.97%
Texas	TX329	Construct Fredericksburg Road-Medical Drive grade separation in San Antonio.	\$3,044,484.00	\$2,951,347.20	\$93,136.80	96.94%
Texas	TX330	Del Rio-Laughlin Air Force Base Relief Route.	\$11,617,111.00	\$9,333,707.43	\$2,283,403.57	80.34%
Texas	TX334	Construct I-635/35E Interchange in Dallas, TX.	\$3,605,310.00	\$3,604,999.52	\$310.48	99.99%
Texas	TX341	Grimes Co., TX Bridge Improvement Project.	\$400,590.00	\$364,918.24	\$35,671.76	91.10%
Texas	TX345	Barron Rd. Interchange at SH 6 (Earl Rudder Freeway) College Station	\$2,403,540.00	\$1,474,759.21	\$928,780.79	61.36%
Texas	TX346	Construct access road connecting Port of Beaumont property on east bank of Neches River to I- 10 access road east of the Neches River	\$1,442,124.00	\$1,439,931.09	\$2,192.91	99.85%
Texas	TX347	U.S. 281 from Brooks County Line to FM 3066, Brooks County	\$1,602,360.00	\$1,302,675.00	\$299,685.00	81.30%
Texas	TX369	Access to Regional Multimodal Center--FM 1016 and SH 115	\$1,602,360.00	\$1,488,872.91	\$113,487.09	92.92%
Texas	TX379	Reconstruct Mile 6 West from U.S. 83 to SH 107 Hidalgo County	\$2,002,950.00	\$482,950.00	\$1,520,000.00	24.11%
Texas	TX381	Transportation Improvements to Cotton Flat Road Overpass @ Interstate 20	\$3,004,425.00	\$2,993,999.99	\$10,425.01	99.65%
Texas	TX382	Construction of a parking facility at the University of the Incarnate Word, San Antonio, Texas	\$2,002,950.00	\$2,000,000.00	\$2,950.00	99.85%
Texas	TX388	Improvements to KellyUSA 36th Street.	\$2,002,950.00	\$638,520.16	\$1,364,429.84	31.88%
Texas	TX392	Improvements to SH 71 from W of FM 20 to Loop 150 Bastrop County	\$2,002,950.00	\$1,749,420.00	\$253,530.00	87.34%
Texas	TX397	Alief Community Park Rehabilitation Project, TX	\$297,000.00	\$284,903.00	\$12,097.00	95.93%
Texas	TX401	City of Leander Upgrade FM 2243, TX	\$495,000.00	\$444,034.62	\$50,965.38	89.70%
Texas	TX403	Fort Worth Flood Safety, TX	\$792,000.00	\$785,571.17	\$6,428.83	99.19%
Texas	TX417	TTI Bryan-College Station ITS pilot for mid-size studies, TX	\$396,000.00	\$395,824.12	\$175.88	99.96%
Texas	TX422	Austin Intelligent Transportation Systems, TX	\$245,000.00	\$242,570.29	\$2,429.71	99.01%
Texas	TX425	CR 172 Improvements, Grimes County, TX	\$392,000.00	\$391,569.49	\$430.51	99.89%
Texas	TX437	Port of Orange Intermodal Project, Orange, Texas	\$490,000.00	\$489,999.91	\$0.09	100.00%
Texas	TX445	CR 302 Repaving, Grimes County, TX	\$760,000.00	\$726,805.11	\$33,194.89	95.63%
Texas	TX455	Austin Intelligent Transportation Systems, TX	\$499,915.00	\$474,579.96	\$25,335.04	94.93%
Texas	TX460	1-69, TX	\$499,915.00	\$424,716.53	\$75,198.47	84.96%
Texas	TX461	1-69, TX	\$499,915.00	\$405,238.00	\$94,677.00	81.06%
Texas Total			\$329,413,379.78	\$297,876,523.52	\$31,536,856.26	

*Note: The amounts authorized in legislation may differ from the actual allocated amounts due to additional RABA funds, rescissions, adjustments due to obligation limitation, transfers, and other adjustments.




ALLOCATED EARMARK PROJECTS STATUS FOR FUNDS AVAILABLE IN FMIS

Demo by STATE or TERRITORY MORE THAN 10% OBLIGATED, As of October 1, 2020

EARMARK PROJECTS MUST BE FINAL VOUCHERED AND CLOSED

State or Territory	Demo ID	Demo Description	Allocated Amount*	Obligated Amount	Unobligated Balance	% Obligated
Utah	UT003	US-89 from Farmington to Ogden (UT)	\$5,381,772.00	\$5,346,698.72	\$35,073.28	99.35%
Utah	UT004	Utah: 5600 West Widening in West Valley City	\$4,869,223.00	\$4,740,164.91	\$129,058.09	97.35%
Utah	UT011	Construct Cache Valley Highway in Logan	\$8,457,071.00	\$2,824,082.12	\$5,632,988.88	33.39%
Utah	UT012	Construct I-15 interchange at Atkinville	\$8,200,796.00	\$7,791,314.53	\$409,481.47	95.01%
Utah	UT013	Widen 106th South from I-15 to Bangerter Highway in South Jordan	\$4,612,947.00	\$4,612,946.92	\$0.08	100.00%
Utah	UT016	Construct underpass at 100 South, in Sandy	\$4,623,199.00	\$4,009,000.00	\$614,199.00	86.71%
Utah	UT019	Extend Main Street from 5600 South to Vine Street in Murray	\$12,659,979.00	\$12,656,470.96	\$3,508.04	99.97%
Utah	UT021	Engineer/reconstruct at Brown's Park Rd, Daggett Cty	\$871,334.00	\$682,302.19	\$189,031.81	78.31%
Utah	UT038	Reconstruct South Moore Cut-off Road in Emery County	\$7,511,063.00	\$6,748,543.00	\$762,520.00	89.85%
Utah	UT040	Provo, Utah Westside Connector from I-15 to Provo Municipal Airport	\$801,180.00	\$719,766.56	\$81,413.44	89.84%
Utah	UT045	200 East Minor Arterial, Logan City, Utah	\$721,062.00	\$647,926.00	\$73,136.00	89.86%
Utah	UT049	Construction of Midvalley Highway, Tooele County, Utah	\$801,180.00	\$566,393.80	\$234,786.20	70.69%
Utah	UT051	Widen Highway 92 from Lehi to Highland.	\$2,503,688.00	\$2,249,751.00	\$253,937.00	89.86%
Utah	UT054	Provo Reservoir Canal Trail, Utah.	\$6,759,956.00	\$6,064,546.38	\$695,409.62	89.71%
Utah	UT055	Add lights to road from Halchita to Mexican Hat on the Navajo Nation. Roadway improvements from Halchita to Mexican Hat on the Navajo Nation [ref P.L. 110-244, Sec 105(a)(136)]	\$200,295.00	\$179,980.00	\$20,315.00	89.86%
Utah	UT056	Geveva Rd-Provo Center Street, Orem 1600 North to I-15 FWY, Provo-widen from 2 to 4 lanes	\$6,008,850.00	\$5,398,820.00	\$610,030.00	89.85%
Utah	UT062	Widen Redwood Road from Bangerter Highway in Salt Lake County through Saratoga Springs in Utah County	\$1,001,475.00	\$899,899.00	\$101,576.00	89.86%
Utah	UT064	Geneva Rd-Provo Center Street, Orem 1600 North to I-15 FWY, Provo-widen from 2 to 4 lanes, Provo.	\$2,002,950.00	\$1,799,607.00	\$203,343.00	89.85%
Utah	UT065	Construction of Midvalley Highway, Tooele County	\$3,004,425.00	\$2,543,303.80	\$461,121.20	84.65%
Utah	UT067	Reconstruct 500 West/Kane Creek Boulevard, including pedestrian and bicycle access, in Moab. [ref P.L. 110-244, Sec 105(a)(310)]	\$1,502,213.00	\$1,349,563.03	\$152,649.97	89.84%
Utah	UT069	Widen Highway 92 from Lehi to Alpine/Highland	\$2,503,688.00	\$851,591.45	\$1,652,096.55	34.01%
Utah	UT075	Widen Redwood Road from Saratoga Springs to Bangerter Highway in Utah County	\$2,503,688.00	\$2,249,271.00	\$254,417.00	89.84%
Utah	UT077	200 East Minor Arterial, Logan City	\$3,004,425.00	\$2,513,056.58	\$491,368.42	83.65%
Utah	UT082	Improve pedestrian and traffic safety in Holladay	\$2,002,950.00	\$1,773,051.26	\$229,898.74	88.52%
Utah	UT084	Reconstruct South Moore Cut- off Road in Emery County, UT	\$8,011,800.00	\$7,197,734.00	\$814,066.00	89.84%
Utah	UT088	Add lights and roadway improvements to road from Halchita to Mexican Hat in the Navajo Nation.	\$400,590.00	\$343,013.55	\$57,576.45	85.63%
Utah	UT089	Geneva Rd-Provo Center Street, Orem 1600 North to I-15 FWY, Provo-widen from 2 to 4 lanes	\$10,014,750.00	\$8,998,033.76	\$1,016,716.24	89.85%
Utah	UT090	Transportation Improvements for the Widen Highway 92 from Lehi to Highland.	\$5,508,113.00	\$5,413,540.93	\$94,572.07	98.28%
Utah	UT094	Widen Redwood Road from Bangerter Highway in Salt Lake County through Saratoga Springs in Utah County	\$4,005,900.00	\$3,598,833.00	\$407,067.00	89.84%
Utah	UT099	Transportation Improvements to 200 East Minor Arterial, Logan City	\$1,001,475.00	\$898,112.61	\$103,362.39	89.68%
Utah	UT100	Provo, Utah Westside Connector from I-15 to Provo Municipal Airport.	\$1,001,475.00	\$885,244.48	\$116,230.52	88.39%
Utah	UT102	Widen Highway 92 from Lehi to Highland	\$3,007,024.00	\$2,719,166.00	\$287,858.00	90.43%

*Note: The amounts authorized in legislation may differ from the actual allocated amounts due to additional RABA funds, rescissions, adjustments due to obligation limitation, transfers, and other adjustments.



ALLOCATED EARMARK PROJECTS STATUS FOR FUNDS AVAILABLE IN FMIS

Demo by STATE or TERRITORY MORE THAN 10% OBLIGATED, As of October 1, 2020

EARMARK PROJECTS MUST BE FINAL VOUCHERED AND CLOSED

State or Territory	Demo ID	Demo Description	Allocated Amount*	Obligated Amount	Unobligated Balance	% Obligated
Utah	UT103	Widen Redwood Road from Bangerter Highway in Salt Lake County through Saratoga Springs in Utah County	\$2,004,683.00	\$1,812,276.00	\$192,407.00	90.40%
Utah	UT104	Construction of 200 North Street highway-rail graded crossing separation, Kaysville, Utah	\$2,004,683.00	\$1,812,278.00	\$192,405.00	90.40%
Utah	UT106	State Street Reconstruction Project--10600 South to 9400 South, Sandy, Utah	\$2,505,853.00	\$2,265,972.00	\$239,881.00	90.43%
Utah	UT107	Geneva Rd./Provo Center Street, Orem 1600 North to I-15 Fwy, Provo-widen from 2 to 4 lanes, Provo	\$6,014,048.00	\$5,438,903.95	\$575,144.05	90.44%
Utah	UT108	Provo, Utah Westside Connector from I-15 to Provo Municipal Airport, Provo	\$4,009,366.00	\$3,618,290.56	\$391,075.44	90.25%
Utah	UT110	Widen Highway 92 from Lehi to Alpine/Highland	\$5,011,707.00	\$4,531,944.00	\$479,763.00	90.43%
Utah	UT111	Construction of 200 North Street highway-rail graded crossing separation, Kaysville	\$7,016,390.00	\$6,342,971.00	\$673,419.00	90.40%
Utah	UT112	Expand Redhills Parkway St. George	\$8,018,731.00	\$7,251,937.50	\$766,793.50	90.44%
Utah	UT113	Construction and Rehabilitation of 13th East in Sandy City	\$7,016,390.00	\$6,344,721.99	\$671,668.01	90.43%
Utah	UT123	I-15 Auxiliary Lanes, Kaysville to 31st Street, UT	\$1,176,000.00	\$1,100,471.61	\$75,528.39	93.58%
Utah Total			\$170,238,387.00	\$149,791,495.15	\$20,446,891.85	

*Note: The amounts authorized in legislation may differ from the actual allocated amounts due to additional RABA funds, rescissions, adjustments due to obligation limitation, transfers, and other adjustments.



ALLOCATED EARMARK PROJECTS STATUS FOR FUNDS AVAILABLE IN FMIS

Demo by STATE or TERRITORY MORE THAN 10% OBLIGATED, As of October 1, 2020

EARMARK PROJECTS MUST BE FINAL VOUCHERED AND CLOSED

State or Territory	Demo ID	Demo Description	Allocated Amount*	Obligated Amount	Unobligated Balance	% Obligated
Vermont	VT004	Construction of a highway from US-7 North of Bennington southwest to NY-7 in Hoosick, NY (New York & Vermont)	\$19,508,572.00	\$19,477,657.93	\$30,914.07	99.84%
Vermont	VT006	Replace Missisquoi Bay Bridge	\$12,301,194.00	\$12,296,193.40	\$5,000.60	99.96%
Vermont	VT007	Upgrade and Improve Publicly-Owned Vermont Rail Infrastructure from Bennington to Burlington	\$9,398,112.00	\$9,395,024.58	\$3,087.42	99.97%
Vermont	VT011	Montpelier Downtown Redevelopment Project, Vermont	\$1,490,250.00	\$1,473,236.00	\$17,014.00	98.86%
Vermont	VT019	Construction and engineering for the Vermont Smugglers Notch Scenic Highway Corridor Southern Gateway and Notch Proper Facilities.	\$869,692.18	\$751,358.97	\$118,333.21	86.39%
Vermont	VT020	Construction and rehabilitation of the Cross Vermont Trail for the Cross Vermont Trail Association.	\$1,110,435.40	\$947,280.15	\$163,155.25	85.31%
Vermont	VT021	Reconstruction and widening of U.S. Route 5 for the Town of Hartford	\$1,201,770.00	\$1,020,000.04	\$181,769.96	84.87%
Vermont	VT022	U.S. Route 7 and U.S. Route 4 road improvements for the City of Rutland.	\$2,852,201.00	\$2,562,916.00	\$289,285.00	89.86%
Vermont	VT023	Construction of the Lamoille Valley Rail Trail for the Vermont Association of Snow Travelers.	\$5,823,366.42	\$5,760,653.21	\$62,713.21	98.92%
Vermont	VT024	Construction of the St. Albans, Vermont intermodal connector roadway with I- 89 for the City of St. Albans	\$961,416.00	\$863,904.00	\$97,512.00	89.86%
Vermont	VT025	U.S. Route 2 Improvements in Danville.	\$5,007,375.00	\$4,499,999.99	\$507,375.01	89.87%
Vermont	VT026	Vermont Statewide Rural Advanced Traveller System and Fiber Construction	\$10,014,750.00	\$9,119,874.56	\$894,875.44	91.06%
Vermont	VT030	Burlington Waterfront Transportation Improvements	\$3,505,163.00	\$3,149,999.99	\$355,163.01	89.87%
Vermont	VT031	Colchester Campus Road Project.	\$1,001,475.00	\$899,999.56	\$101,475.44	89.87%
Vermont	VT033	U.S. Route 2/I-89 Interchange Improvements in South Burlington.	\$3,004,425.00	\$2,624,051.58	\$380,373.42	87.34%
Vermont	VT035	Design and Construction of Montpelier Downtown Redevelopment Project.	\$1,961,900.00	\$1,243,817.87	\$718,082.13	63.40%
Vermont	VT039	Vermont I-89 Exit 14 Upgrades	\$4,005,900.00	\$2,650,824.81	\$1,355,075.19	66.17%
Vermont	VT041	Improve Federal Street, St. Albans	\$1,502,212.00	\$1,349,999.20	\$152,212.80	89.87%
Vermont	VT042	Improvements to U.S. Rt. 7 from Brandon to Pittsford.	\$15,022,126.00	\$12,894,234.14	\$2,127,891.86	85.83%
Vermont	VT045	Improvements to I-91 between Hartford, VT and Derby line	\$15,022,126.00	\$14,648,031.85	\$374,094.15	97.51%
Vermont	VT046	Transportation Improvements to Vermont Park and Ride	\$2,503,688.00	\$2,488,662.99	\$15,025.01	99.40%
Vermont	VT048	Improvements to River Rd/ U.S. Rt. 2 in Lunenburg.	\$2,002,950.00	\$1,995,776.59	\$7,173.41	99.64%
Vermont	VT049	Improvements to Vermont Small Bridges	\$30,070,242.00	\$26,762,492.91	\$3,307,749.09	89.00%
Vermont	VT050	Improvements to Vermont interstates	\$10,023,414.00	\$9,565,575.41	\$457,838.59	95.43%
Vermont	VT052	Western Corridor Rail Improvements, ABRB&E, Vermont	\$29,110,242.00	\$27,593,336.73	\$1,516,905.27	94.79%
Vermont	VT053	Design and Construction of the Bennington Welcome Center	\$6,515,219.00	\$6,476,454.00	\$38,765.00	99.41%
Vermont	VT056	Improvements to the Island Line at South Street in South Hero	\$2,004,683.00	\$1,609,111.60	\$395,571.40	80.27%
Vermont	VT058	Design and construction of the South Burlington City Center project	\$5,011,707.00	\$4,531,695.01	\$480,011.99	90.42%
Vermont	VT060	Improvements to the Green Mountain Rail Line between Rutland and Bellows Falls	\$2,505,853.00	\$2,505,677.76	\$175.24	99.99%
Vermont	VT063	Streetscape, trail and road improvements in Lamoille, Caledonia, Grand Isle and Chittenden Counties	\$4,009,366.00	\$3,466,925.53	\$542,440.47	86.47%
Vermont	VT064	Vermont Statewide Transportation and Stormwater Projects	\$6,014,048.00	\$5,705,358.34	\$308,689.66	94.87%
Vermont	VT066	Chittenden County Road Improvement Projects in Colchester (VT Route 15/Campus Road) and Essex Junction (VT Route 15), VT	\$1,641,500.00	\$1,641,390.20	\$109.80	99.99%

*Note: The amounts authorized in legislation may differ from the actual allocated amounts due to additional RABA funds, rescissions, adjustments due to obligation limitation, transfers, and other adjustments.



ALLOCATED EARMARK PROJECTS STATUS FOR FUNDS AVAILABLE IN FMIS

Demo by STATE or TERRITORY MORE THAN 10% OBLIGATED, As of October 1, 2020

EARMARK PROJECTS MUST BE FINAL VOUCHERED AND CLOSED

State or Territory	Demo ID	Demo Description	Allocated Amount*	Obligated Amount	Unobligated Balance	% Obligated
Vermont	VT068	Vermont Downtown Streetscape and Sidewalk Improvements in Springfield and Bristol, VT	\$656,600.00	\$636,434.84	\$20,165.16	96.93%
Vermont	VT069	Vermont Route 15 Improvements in Johnson and Essex Junction, VT	\$2,850,000.00	\$2,844,155.12	\$5,844.88	99.79%
Vermont	VT070	Church Street Marketplace and Side Streets Improvements, VT	\$973,834.00	\$965,249.30	\$8,584.70	99.12%
Vermont Total			\$221,457,807.00	\$206,417,354.16	\$15,040,452.84	

*Note: The amounts authorized in legislation may differ from the actual allocated amounts due to additional RABA funds, rescissions, adjustments due to obligation limitation, transfers, and other adjustments.



ALLOCATED EARMARK PROJECTS STATUS FOR FUNDS AVAILABLE IN FMIS

Demo by STATE or TERRITORY MORE THAN 10% OBLIGATED, As of October 1, 2020

EARMARK PROJECTS MUST BE FINAL VOUCHERED AND CLOSED

State or Territory	Demo ID	Demo Description	Allocated Amount*	Obligated Amount	Unobligated Balance	% Obligated
Virgin Islands	VI001	Virgin Islands: Christiansted Bypass	\$6,150,597.00	\$5,641,430.00	\$509,167.00	91.72%
Virgin Islands	VI004	Christiansted By-Pass Highway, St. Croix	\$6,177,299.50	\$2,062,080.00	\$4,115,219.50	33.38%
Virgin Islands	VI005	Upgrade West-East Corridor through Charlotte Amalie, St. Thomas	\$6,177,299.50	\$2,062,080.00	\$4,115,219.50	33.38%
Virgin Islands Total			\$18,505,196.00	\$9,765,590.00	\$8,739,606.00	

*Note: The amounts authorized in legislation may differ from the actual allocated amounts due to additional RABA funds, rescissions, adjustments due to obligation limitation, transfers, and other adjustments.



ALLOCATED EARMARK PROJECTS STATUS FOR FUNDS AVAILABLE IN FMIS

Demo by STATE or TERRITORY MORE THAN 10% OBLIGATED, As of October 1, 2020

EARMARK PROJECTS MUST BE FINAL VOUCHERED AND CLOSED

State or Territory	Demo ID	Demo Description	Allocated Amount*	Obligated Amount	Unobligated Balance	% Obligated
Virginia	VA009	Hampton Roads: I-64 crossing of Hampton Roads	\$3,992,822.00	\$3,798,002.00	\$194,820.00	95.12%
Virginia	VA009	Hampton Roads: I-64 crossing of Hampton Roads	\$805,234.00	\$805,233.77	\$0.23	100.00%
Virginia	VA014	Construction of the Danville Bypass on Route 29 corridor	\$3,075,299.00	\$3,029,000.00	\$46,299.00	98.49%
Virginia	VA024	Widen Route 123 from Prince William County line to State Route 645 in Fairfax County, Virginia.	\$7,688,246.00	\$5,628,000.00	\$2,060,246.00	73.20%
Virginia	VA025	Reconstruct SR 168 (Battlefield Blvd.) in Chesapeake	\$9,225,895.00	\$8,573,852.00	\$652,043.00	92.93%
Virginia	VA027	Undertake access improvements for Freemason Harbor Development Initiative, Norfolk	\$1,537,648.00	\$1,379,686.63	\$157,961.37	89.73%
Virginia	VA028	Widen I-81 in Roanoke and Botetourt Counties and in Rockbridge, Augusta and Rockingham Counties	\$4,100,398.00	\$1,269,957.02	\$2,830,440.98	30.97%
Virginia	VA034	Construct I-95/State Route 627 interchange in Stafford County	\$4,958,920.00	\$4,884,799.00	\$74,121.00	98.51%
Virginia	VA035	Upgrade Rt. 600 to facilitate access between I-81 and Mount Rogers National Recreation Area	\$5,125,498.00	\$3,453,135.06	\$1,672,362.94	67.37%
Virginia	VA039	Construct the Kemper Street Station connector road in Lynchburg	\$1,537,648.00	\$1,441,937.00	\$95,711.00	93.78%
Virginia	VA043	Aquire land and construct segment of Daniel Boone Heritage Trail (Kane Gap section), Jefferson National Forest, and for the purchase of the Block House in Scott County, Virginia	\$512,549.00	\$474,378.20	\$38,170.80	92.55%
Virginia	VA044	Construct Route 288 in the Richmond Metropolitan Area	\$21,270,813.00	\$21,270,762.00	\$51.00	100.00%
Virginia	VA051	Improve Route 123 from Route 1 to Fairfax County line in Prince William County, Virginia.	\$11,532,368.00	\$11,353,001.00	\$179,367.00	98.44%
Virginia	VA052	Construct access road, walking trail and related facilities for the Nicholasville Center, Scott Co.	\$230,647.00	\$229,000.00	\$1,647.00	99.29%
Virginia	VA056	Improve Lee Hwy Corridor in Fairfax	\$2,408,985.00	\$2,372,000.00	\$36,985.00	98.46%
Virginia	VA060	Reconstruct I-66/Rte 29 interchange, Gainesville	\$15,376,491.00	\$15,376,490.50	\$0.50	100.00%
Virginia	VA067	City of Alexandria, Virginia, intelligent transportation system (Alexandria ITS, King/Braddock/Quaker)	\$745,125.00	\$517,181.39	\$227,943.61	69.41%
Virginia	VA072	Pedestrian circulation study & improvements in town of Hillsboro Route 704/Route 9 intersection, Virginia	\$1,490,250.00	\$1,482,967.80	\$7,282.20	99.51%
Virginia	VA074	Route 15 Safety Improvements, Virginia	\$2,980,500.00	\$1,821,268.00	\$1,159,232.00	61.11%
Virginia	VA077	Arlington County Jefferson Davis Highway (Rt 1) Improvements	\$443,116.00	\$324,374.00	\$118,742.00	73.20%
Virginia	VA086	Route 50 traffic calming in Loudoun and Fauquier Counties, Virginia	\$1,000,000.00	\$734,995.81	\$265,004.19	73.50%
Virginia	VA098	Fairfax County Trail improvements in Great Falls, Virginia	\$300,000.00	\$274,606.00	\$25,394.00	91.54%
Virginia	VA103	Lee Highway Improvements, Fairfax City, Virginia	\$491,964.00	\$491,963.98	\$0.02	100.00%
Virginia	VA112	Route 50 traffic calming Loudoun and Fauquier, Virginia (per the clarification memo dated March 3, 2005, It is the intent of the conferees that funds be available for construction plans, specifications, purchase of right-of-way, and construction at the intersection of U.S. Route 50 and 15 (Gilbert s Corner) to prevent further traffic congestion and to facilitate construction of the projects as approved by the VDOT Route 50 task force.)	\$2,951,784.00	\$2,844,325.29	\$107,458.71	96.36%
Virginia	VA114	Route 9 improvements, Virginia	\$309,750.00	\$147,821.00	\$161,929.00	47.72%
Virginia	VA118	Improve Route 42 (Main Street) in Bridgewater, Virginia	\$400,590.00	\$359,960.00	\$40,630.00	89.86%
Virginia	VA121	Metropolitan Washington, D.C. Regional Transportation Coordination Program	\$1,602,360.00	\$1,218,327.17	\$384,032.83	76.03%
Virginia	VA125	Smith River Trail Construction of trail along Smith River in Henry County	\$400,590.00	\$257,708.00	\$142,882.00	64.33%

*Note: The amounts authorized in legislation may differ from the actual allocated amounts due to additional RABA funds, rescissions, adjustments due to obligation limitation, transfers, and other adjustments.




ALLOCATED EARMARK PROJECTS STATUS FOR FUNDS AVAILABLE IN FMIS

Demo by STATE or TERRITORY MORE THAN 10% OBLIGATED, As of October 1, 2020

EARMARK PROJECTS MUST BE FINAL VOUCHERED AND CLOSED

State or Territory	Demo ID	Demo Description	Allocated Amount*	Obligated Amount	Unobligated Balance	% Obligated
Virginia	VA133	Widen Route 29 between Eaton Place and Route 123 in Fairfax City, VA	\$2,403,540.00	\$2,159,533.00	\$244,007.00	89.85%
Virginia	VA134	Daniel Boone Wilderness Trail Corridor--Acquire site; design and construction of interpretative center, enhancement of trail corridor	\$2,563,776.00	\$2,203,011.30	\$360,764.70	85.93%
Virginia	VA138	Replacement of the 635 Bridge in Orange County, VA	\$400,590.00	\$358,225.00	\$42,365.00	89.42%
Virginia	VA140	Improvements to public roadways within the campus boundaries of the Virginia Biotechnology Park, Richmond, VA	\$2,403,540.00	\$1,776,404.90	\$627,135.10	73.91%
Virginia	VA142	Fries Train Station and Trail--Restoration of former train station for use as visitors center and construction of trail along New River.	\$801,180.00	\$678,800.00	\$122,380.00	84.73%
Virginia	VA145	Conduct study of Route 460 Corridor, Virginia	\$4,005,900.00	\$3,599,601.00	\$406,299.00	89.86%
Virginia	VA147	Clifton, VA Main Street parking and sidewalk improvements	\$200,295.00	\$139,489.70	\$60,805.30	69.64%
Virginia	VA152	Rocky Knob Heritage Center-- Planning, design, site acquisition, and construction for trail system and visitors center on Blue Ridge Parkway.	\$988,808.00	\$834,541.70	\$154,266.30	84.40%
Virginia	VA157	Revitalize Main Street in Dumfries	\$580,856.00	\$120,403.55	\$460,452.45	20.73%
Virginia	VA159	Northern Virginia Potomac Heritage National Scenic Trail.	\$801,180.00	\$588,685.93	\$212,494.07	73.48%
Virginia	VA161	Virginia Creeper Trail-- Trail needs, including construction of restroom facilities at Watauga and Alvarado and parking expansion at Watauga	\$681,003.00	\$608,982.49	\$72,020.51	89.42%
Virginia	VA168	White's Mill Trail and Renovation--Design and construction of recreational trail and preservation of watermill for use as visitors center	\$400,590.00	\$358,163.90	\$42,426.10	89.41%
Virginia	VA175	Widen Route 262 in Augusta County	\$801,180.00	\$250,672.31	\$550,507.69	31.29%
Virginia	VA179	Old Mill Road Extension	\$231,102.00	\$149,843.00	\$81,259.00	64.84%
Virginia	VA182	Improve Downtown Staunton, Virginia, Streetscape.	\$1,201,770.00	\$1,074,676.00	\$127,094.00	89.42%
Virginia	VA186	Conduct planning and engineering for Mayo Bridge in Richmond	\$1,602,360.00	\$1,018,758.44	\$583,601.56	63.58%
Virginia	VA189	Improve Erickson Avenue and Stone Spring Road connection	\$600,885.00	\$539,940.00	\$60,945.00	89.86%
Virginia	VA191	Expansion of Battlefield Parkway from East Market Street at Route 7 to Sycolin Road, SE	\$1,602,360.00	\$1,387,611.00	\$214,749.00	86.60%
Virginia	VA194	Cathodic Bridge Protection for Veterans Memorial Bridge and the Berkely Bridge in the Commonwealth of Virginia.	\$560,826.00	\$273,158.00	\$287,668.00	48.71%
Virginia	VA195	Old Mill Road Extension	\$369,764.00	\$239,748.00	\$130,016.00	64.84%
Virginia	VA197	Construct access road and roadway improvements to Chessie development site, Clifton Forge.	\$1,041,534.00	\$630,283.81	\$411,250.19	60.51%
Virginia	VA199	I-66 Improvements and Route 29 Interchange at Gainesville.	\$20,029,501.00	\$17,626,141.18	\$2,403,359.82	88.00%
Virginia	VA200	Construct Meadowcreek Parkway Interchange, Charlottesville.	\$25,036,876.00	\$22,339,477.47	\$2,697,398.53	89.23%
Virginia	VA201	Construct South Airport Connector Road, Richmond International Airport.	\$2,002,950.00	\$1,801,582.00	\$201,368.00	89.95%
Virginia	VA203	Improvements to Coalfields Connector, Route 460, Buchanan County.	\$12,017,701.00	\$10,539,959.00	\$1,477,742.00	87.70%
Virginia	VA204	Rt. 460 Improvements.	\$5,007,375.00	\$4,477,816.00	\$529,559.00	89.42%
Virginia	VA206	Manage freight movement and safety improvements to I- 81	\$3,505,163.00	\$3,152,769.00	\$352,394.00	89.95%
Virginia	VA207	Route 50 Traffic Calming, Gilberts Corner.	\$8,011,800.00	\$7,195,239.00	\$816,561.00	89.81%
Virginia	VA211	Dominion Boulevard Improvements, Route 17, Chesapeake	\$8,011,800.00	\$7,771,800.00	\$240,000.00	97.00%
Virginia	VA213	Widen I-66 westbound inside the Capital Beltway.	\$22,032,451.00	\$18,685,317.85	\$3,347,133.15	84.81%

*Note: The amounts authorized in legislation may differ from the actual allocated amounts due to additional RABA funds, rescissions, adjustments due to obligation limitation, transfers, and other adjustments.




ALLOCATED EARMARK PROJECTS STATUS FOR FUNDS AVAILABLE IN FMIS

Demo by STATE or TERRITORY MORE THAN 10% OBLIGATED, As of October 1, 2020

EARMARK PROJECTS MUST BE FINAL VOUCHERED AND CLOSED

State or Territory	Demo ID	Demo Description	Allocated Amount*	Obligated Amount	Unobligated Balance	% Obligated
Virginia	VA215	The Journey Through Hallowed Ground Rt. 15 scenic corridor management planning and implementation, FY 2006.	\$1,001,475.00	\$898,405.00	\$103,070.00	89.71%
Virginia	VA216	Widening I-95 between Rt. 123 and Fairfax County Parkway.	\$10,014,751.00	\$8,984,805.35	\$1,029,945.65	89.72%
Virginia	VA217	Widen Route 17 in Stafford.	\$1,001,475.00	\$791,466.00	\$210,009.00	79.03%
Virginia	VA218	Construct Old Mill Road extension.	\$578,540.00	\$375,401.00	\$203,139.00	64.89%
Virginia	VA219	Improvements to public roadways within the campus boundaries of the Virginia Biotechnology Park, Richmond	\$1,001,475.00	\$529,693.89	\$471,781.11	52.89%
Virginia	VA220	Widen Route 262 in Augusta County	\$2,002,950.00	\$1,211,049.89	\$791,900.11	60.46%
Virginia	VA221	Bristol Train Station-- Historic preservation and rehabilitation of former Bristol, VA train station.	\$1,001,475.00	\$869,934.00	\$131,541.00	86.87%
Virginia	VA222	Interstate 81 ITS message signs.	\$500,738.00	\$467,219.71	\$33,518.29	93.31%
Virginia	VA223	Improvements to Route 15, Farmville.	\$1,001,475.00	\$900,791.26	\$100,683.74	89.95%
Virginia	VA225	Improve Route 42 (Main Street) in Bridgewater	\$500,738.00	\$98,121.23	\$402,616.77	19.60%
Virginia	VA226	Widen Rolfe Highway to the Surry Ferry landing approach bridge in FY 2006	\$1,001,475.00	\$900,791.29	\$100,683.71	89.95%
Virginia	VA229	Construction and improvements from Route 60 to Mariners Museum and USS Monitor Center	\$1,001,475.00	\$715,991.28	\$285,483.72	71.49%
Virginia	VA231	Hampton Roads Third Crossing-Segment 1	\$9,526,425.00	\$5,188,928.00	\$4,337,497.00	54.47%
Virginia	VA232	Manage Freight movement and safety improvements to I-81	\$38,088,973.00	\$34,119,449.03	\$3,969,523.97	89.58%
Virginia	VA235	Construct Meadowcreek Parkway Interchange, Charlottesville	\$2,004,683.00	\$1,815,050.00	\$189,633.00	90.54%
Virginia	VA247	Virginia Tech Transportation Institute Vehicle and Roadside Safety Product Development, VA	\$1,980,000.00	\$1,979,999.98	\$0.02	100.00%
Virginia	VA255	Vienna Sidewalk construction, VA	\$98,000.00	\$78,861.02	\$19,138.98	80.47%
Virginia	VA259	Clements Mill Bridge Replacement Project, Franklin County, VA	\$949,838.00	\$645,719.00	\$304,119.00	67.98%
Virginia	VA264	Route 123 Bridge Replacement, Fairfax, VA	\$299,949.00	\$299,948.52	\$0.48	100.00%
Virginia	VA267	Town of Occoquan Pedestrian Safety Enhancement, VA	\$149,974.00	\$128,621.44	\$21,352.56	85.76%
Virginia Total			\$310,100,030.00	\$269,395,614.04	\$40,704,415.96	

*Note: The amounts authorized in legislation may differ from the actual allocated amounts due to additional RABA funds, rescissions, adjustments due to obligation limitation, transfers, and other adjustments.



ALLOCATED EARMARK PROJECTS STATUS FOR FUNDS AVAILABLE IN FMIS

Demo by STATE or TERRITORY MORE THAN 10% OBLIGATED, As of October 1, 2020

EARMARK PROJECTS MUST BE FINAL VOUCHERED AND CLOSED

State or Territory	Demo ID	Demo Description	Allocated Amount*	Obligated Amount	Unobligated Balance	% Obligated
Washington	WA074	FAST Corridor, Washington	\$2,999,999.55	\$2,999,999.35	\$0.20	100.00%
Washington	WA110	I-5/SR-432 Interchange Modernization, Longview, Washington	\$1,967,856.00	\$1,870,236.77	\$97,619.23	95.04%
Washington	WA162	North Sound Connecting Communities Transportation Project Planning	\$961,416.00	\$863,904.00	\$97,512.00	89.86%
Washington	WA170	Perform final interchange design and property acquisition at Fleshman Way where it crosses SR 129, that enhances safety and passenger and freight mobility and reduces congestion	\$841,239.00	\$755,916.00	\$85,323.00	89.86%
Washington	WA185	To replace BNSF trestle, Sammamish River bridge and reconstruct SR 202/127th Pl. NE and SR 202/180th Ave. NE intersections.	\$1,602,360.00	\$1,439,839.00	\$162,521.00	89.86%
Washington	WA198	Bridge Modification and Interstate Highway Protection Project, Skagit River, in Skagit County.	\$3,004,425.00	\$1,500,000.00	\$1,504,425.00	49.93%
Washington	WA202	New Country County Road on Whidbey Island [ref P.L. 110-244, Sec 105(a)(46)]	\$961,416.00	\$863,904.00	\$97,512.00	89.86%
Washington	WA227	Port of Bellingham Transportation Enhancement Projects	\$7,290,738.00	\$6,551,273.00	\$739,465.00	89.86%
Washington	WA241	Riverside Avenue Improvements, Phases 2 and 3, Spokane	\$2,503,688.00	\$2,249,750.00	\$253,938.00	89.86%
Washington	WA292	Hanford Reach National Monument Transportation Improvements, WA	\$686,000.00	\$685,999.32	\$0.68	100.00%
Washington	WA296	Post Street Centennial Trail and Utility Bridge, WA	\$1,372,000.00	\$1,369,296.20	\$2,703.80	99.80%
Washington	WA303	Kittitas Highway Safety and Roadway Improvements, Kittitas County, WA	\$332,500.00	\$330,267.23	\$2,232.77	99.33%
Washington	WA309	Broadway Bridge Replacement Project, WA	\$3,116,268.00	\$3,043,741.38	\$72,526.62	97.67%
Washington	WA311	Kittitas Highway Safety Improvements, WA	\$1,947,667.00	\$1,936,273.75	\$11,393.25	99.42%
Washington Total			\$29,587,572.55	\$26,460,400.00	\$3,127,172.55	

*Note: The amounts authorized in legislation may differ from the actual allocated amounts due to additional RABA funds, rescissions, adjustments due to obligation limitation, transfers, and other adjustments.




ALLOCATED EARMARK PROJECTS STATUS FOR FUNDS AVAILABLE IN FMIS

Demo by STATE or TERRITORY MORE THAN 10% OBLIGATED, As of October 1, 2020

EARMARK PROJECTS MUST BE FINAL VOUCHERED AND CLOSED

State or Territory	Demo ID	Demo Description	Allocated Amount*	Obligated Amount	Unobligated Balance	% Obligated
West Virginia	WV004	RALEIGH CO: NEW RIVER PARKWAY	\$8,559,572.30	\$7,848,445.30	\$711,127.00	91.69%
West Virginia	WV006	Corridor "H" Improvement Project (WV)	\$80,000,000.00	\$79,847,958.00	\$152,042.00	99.81%
West Virginia	WV014	Construct improvements on WV 9 including turning lane and signalization, Berkely Co.	\$107,129,697.00	\$103,173,591.00	\$3,956,106.00	96.31%
West Virginia	WV015	Construct Riverside Expressway, Fairmont	\$27,677,686.00	\$26,724,428.37	\$953,257.63	96.56%
West Virginia	WV017	Construct improvements on WV 9 including turning lane and signalization, Berkely Co.	\$47,278,028.00	\$46,475,254.96	\$802,773.04	98.30%
West Virginia	WV017	Construct improvements on WV 9 including turning lane and signalization, Berkely Co.	\$23,259,507.00	\$20,000,765.06	\$3,258,741.94	85.99%
West Virginia	WV018	Construct Shawnee Parkway between junction with the I-73/74 Corridor and I-77	\$4,389,428.00	\$3,955,304.93	\$434,123.07	90.11%
West Virginia	WV018	Construct Shawnee Parkway between junction with the I-73/74 Corridor and I-77	\$3,844,123.00	\$3,618,500.00	\$225,623.00	94.13%
West Virginia	WV020	Appalachian Corridor: "L"	\$24,000,000.00	\$23,936,114.00	\$63,886.00	99.73%
West Virginia	WV023	Construct safety improvements on Route 82 (Fayette Station Road), Fayette County	\$1,025,100.00	\$340,079.00	\$685,021.00	33.18%
West Virginia	WV024	RELOCATE SEGMENT OF ROUTE 33(SCOTT MILLER BYPASS), ROANE CO.	\$4,100,398.00	\$3,862,903.00	\$237,495.00	94.21%
West Virginia	WV025	Upgrade Route 10 between Logan and Man	\$51,254,972.00	\$50,243,549.39	\$1,011,422.61	98.03%
West Virginia	WV026	PRELIMINARY ENGINEERING, DESIGN AND CONSTRUCTION OF THE ORGAS TO CHELAYN ROAD, BOONE CO	\$1,935,900.90	\$1,406,207.00	\$529,693.90	72.64%
West Virginia	WV027	Construct I-81 interchange, Martinsburg	\$5,176,751.00	\$4,344,595.00	\$832,156.00	83.93%
West Virginia	WV028	Upgrade US 340 between West Virginia/Virginia State line and the Charles Town Bypass	\$2,050,199.00	\$299,986.00	\$1,750,213.00	14.63%
West Virginia	WV030	I-73/74 CORRIDOR IN MINGO COUNTY, WV	\$9,277,150.00	\$9,277,070.00	\$80.00	100.00%
West Virginia	WV047	U.S. Route 35 in Mason and Putnam Counties, West Virginia	\$5,940,136.81	\$5,878,438.30	\$61,698.51	98.96%
West Virginia	WV058	Construct Shawnee Parkway	\$881,298.00	\$283,962.00	\$597,336.00	32.22%
West Virginia	WV059	Construct New River Parkway	\$3,605,310.00	\$3,237,923.09	\$367,386.91	89.81%
West Virginia	WV060	Upgrade Route 10, Logan Co	\$4,005,900.00	\$3,599,601.00	\$406,299.00	89.86%
West Virginia	WV061	Construct I-73/74 High Priority Corridor, Mercer Co	\$8,973,216.00	\$6,918,828.96	\$2,054,387.04	77.11%
West Virginia	WV062	Fairmont Gateway Connector System to provide an improved highway link between downtown Fairmont and I-79 in the vicinity of Fairmont.	\$17,625,961.00	\$14,510,353.46	\$3,115,607.54	82.32%
West Virginia	WV063	Construct I-73/74 High Priority Corridor, Mingo Co	\$9,614,160.00	\$8,632,693.00	\$981,467.00	89.79%
West Virginia	WV064	Construct 4 lane improvements on U.S. Route 35 in Mason County	\$35,452,216.00	\$30,851,273.00	\$4,600,943.00	87.02%
West Virginia	WV065	Construct Coalfields Expressway	\$5,768,496.00	\$4,954,705.00	\$813,791.00	85.89%
West Virginia	WV066	Construct connector road from north end of RHL Boulevard to State Route 601 (Jefferson Road)	\$600,885.00	\$172,000.00	\$428,885.00	28.62%
West Virginia	WV067	Construct East Beckley Bypass, including \$500,000 for preliminary engineering and design of the Shady Spring connector (Route 3/Airport Road)	\$4,005,900.00	\$3,599,600.00	\$406,300.00	89.86%
West Virginia	WV068	Construct I-73/I-74 High Priority Corridor, Wayne County	\$4,005,900.00	\$3,599,601.00	\$406,299.00	89.86%
West Virginia	WV069	Construct King Coal Highway- Red Jacket Segment, Mingo County	\$38,056,052.00	\$30,416,516.29	\$7,639,535.71	79.93%
West Virginia	WV070	Plan, design, and construct New Ohio River Bridge, South of Wellsburg, Brooke County	\$18,026,551.00	\$14,881,329.98	\$3,145,221.02	82.55%
West Virginia	WV071	Raleigh Street Extension Project in Martinsburg	\$13,019,176.00	\$12,932,971.37	\$86,204.63	99.34%

*Note: The amounts authorized in legislation may differ from the actual allocated amounts due to additional RABA funds, rescissions, adjustments due to obligation limitation, transfers, and other adjustments.



ALLOCATED EARMARK PROJECTS STATUS FOR FUNDS AVAILABLE IN FMIS

Demo by STATE or TERRITORY MORE THAN 10% OBLIGATED, As of October 1, 2020

EARMARK PROJECTS MUST BE FINAL VOUCHERED AND CLOSED

State or Territory	Demo ID	Demo Description	Allocated Amount*	Obligated Amount	Unobligated Balance	% Obligated
West Virginia	WV072	Upgrade Route 10 Logan Co	\$7,010,325.00	\$7,009,693.00	\$632.00	99.99%
West Virginia	WV073	Construct Coalfields Expressway	\$11,016,225.00	\$9,471,342.33	\$1,544,882.67	85.98%
West Virginia	WV074	Widen and reconstruct U.S. Rt. 35, Putnam County.	\$27,039,826.00	\$25,441,513.22	\$1,598,312.78	94.09%
West Virginia	WV075	Construct Shawnee Parkway	\$1,001,475.00	\$601,475.00	\$400,000.00	60.06%
West Virginia	WV076	Improvements to U.S. Rt.-35 in Putnam County	\$25,058,535.00	\$24,355,490.28	\$703,044.72	97.19%
West Virginia	WV077	Raleigh Street Extension Project in Martinsburg	\$10,023,414.00	\$9,986,701.49	\$36,712.51	99.63%
West Virginia	WV079	I-73/I74 CORRIDOR	\$45,294,448.00	\$41,508,658.90	\$3,785,789.10	91.64%
West Virginia	WV082	US 35 Interchange W/I-64 Paving and Bridges, WV	\$1,484,660.43	\$1,434,321.43	\$50,339.00	96.61%
West Virginia	WV084	West Virginia Route 10, Logan County, WV	\$4,950,000.00	\$4,489,421.00	\$460,579.00	90.70%
West Virginia	WV085	Coalfields Expressway, WV	\$3,920,000.00	\$2,382,015.48	\$1,537,984.52	60.77%
West Virginia	WV087	Interstate 68 Access Road--Monongalia County, WV	\$1,960,000.00	\$1,959,815.24	\$184.76	99.99%
West Virginia	WV088	King Coal Highway, WV	\$3,920,000.00	\$1,197,870.19	\$2,722,129.81	30.56%
West Virginia	WV092	West Virginia Route 2 Improvements, WV	\$7,490,238.00	\$7,195,676.00	\$294,562.00	96.07%
West Virginia	WV099	Computerized traffic control system, Morgantown, WV	\$999,829.00	\$199,829.00	\$800,000.00	19.99%
West Virginia	WV100	Hardy County Complex Access Road, WV	\$1,460,750.00	\$1,359,825.71	\$100,924.29	93.09%
West Virginia	WV104	West Virginia Route 10, WV	\$1,947,667.00	\$1,945,577.53	\$2,089.47	99.89%
West Virginia Total			\$725,117,062.44	\$670,363,773.26	\$54,753,289.18	

*Note: The amounts authorized in legislation may differ from the actual allocated amounts due to additional RABA funds, rescissions, adjustments due to obligation limitation, transfers, and other adjustments.




ALLOCATED EARMARK PROJECTS STATUS FOR FUNDS AVAILABLE IN FMIS

Demo by STATE or TERRITORY MORE THAN 10% OBLIGATED, As of October 1, 2020

EARMARK PROJECTS MUST BE FINAL VOUCHERED AND CLOSED

State or Territory	Demo ID	Demo Description	Allocated Amount*	Obligated Amount	Unobligated Balance	% Obligated
Wisconsin	WI003	Improvements to Highway 41 from Oshkosh to Green Bay	\$26,454,141.63	\$24,796,559.26	\$1,657,582.37	93.73%
Wisconsin	WI004	Wisconsin 29 and Marathon County Y intersection, Wisconsin	\$34,798,247.00	\$33,635,436.29	\$1,162,810.71	96.66%
Wisconsin	WI005	I-794 Bicycle Transportation Projects in Milwaukee and Waukesha Counties	\$1,463,143.00	\$1,302,431.57	\$160,711.43	89.02%
Wisconsin	WI007	Reconstruct U.S. Highway 151, Waupun to Fond du Lac	\$43,054,177.00	\$39,255,392.37	\$3,798,784.63	91.18%
Wisconsin	WI008	Upgrade Marshfield Blvd., Marshfield	\$3,844,123.00	\$3,136,254.00	\$707,869.00	81.59%
Wisconsin	WI009	Upgrade US Rt. 10 between Waupaca to US Rt. 41	\$22,751,790.00	\$20,461,828.88	\$2,289,961.12	89.94%
Wisconsin	WI010	Improve Janesville transportation	\$3,075,299.00	\$2,793,238.31	\$282,060.69	90.83%
Wisconsin	WI011	Upgrade U.S. 51 Tomahawk Bypass	\$3,844,123.00	\$3,750,000.00	\$94,123.00	97.55%
Wisconsin	WI012	Construct Eau Claire Bypass project	\$9,925,596.00	\$8,934,471.85	\$991,124.15	90.01%
Wisconsin	WI013	Upgrade Highway 151 between Platteville and Dubuque	\$6,150,596.00	\$5,392,920.00	\$757,676.00	87.68%
Wisconsin	WI014	High priority highway and bridge projects	\$13,373,535.37	\$10,841,929.77	\$2,531,605.60	81.07%
Wisconsin	WI016	Construction, including related activities, of the I-39/US 51/SH 29 corridor (Wausau Beltline) in and around Wausau, Wisconsin	\$35,920,800.00	\$35,910,375.87	\$10,424.13	99.97%
Wisconsin	WI017	For the costs associated with the long term improvement, restoration, or replacement for damage resulting from tornadoes, flooding and icestorms in northwest Wisconsin including Bayfield and Douglas counties	\$500,000.00	\$499,994.48	\$5.52	100.00%
Wisconsin	WI024	Willow Road, Town of Lynn, Wisconsin	\$993,500.00	\$908,265.14	\$85,234.86	91.42%
Wisconsin	WI030	Marinette County, Wisconsin 1,250,000	\$500,000.00	\$492,333.49	\$7,666.51	98.47%
Wisconsin	WI035	WI Highway 2 Ashland, Wisconsin	\$2,000,000.00	\$1,964,801.45	\$35,198.55	98.24%
Wisconsin	WI037	City of Bayfield, Highway 13 Emergency Culvert Repairs (WI)	\$640,000.00	\$637,365.84	\$2,634.16	99.59%
Wisconsin	WI043	Downtown pedestrian infrastructure, Ashland, Wisconsin	\$1,967,856.00	\$1,963,974.19	\$3,881.81	99.80%
Wisconsin	WI048	Re-align Day Street, Wisconsin	\$344,375.00	\$317,257.51	\$27,117.49	92.13%
Wisconsin	WI050	Reconstruction of Beaser Avenue, Ashland, Wisconsin	\$1,475,892.00	\$1,384,209.94	\$91,682.06	93.79%
Wisconsin	WI062	Reconstruct Wisconsin State Highway 21 at I-94 interchange	\$2,403,540.00	\$2,159,760.00	\$243,780.00	89.86%
Wisconsin	WI063	Develop pedestrian and bike connections that link to Hank Aaron State Trail in Milwaukee	\$1,682,478.00	\$1,511,833.00	\$170,645.00	89.86%
Wisconsin	WI064	Reconstruct U.S. Highway 41/STH 67 interchange (Dodge County, Wisconsin)	\$1,001,475.00	\$899,899.00	\$101,576.00	89.86%
Wisconsin	WI065	City of Glendale, WI. Develop and rehabilitate exit ramps on I-43, and improvements at West Silver Spring Drive and North Port Washington Rd	\$2,403,540.00	\$2,159,760.00	\$243,780.00	89.86%
Wisconsin	WI066	Resurface U.S. 8 between CTH C and Monico	\$881,298.00	\$791,912.00	\$89,386.00	89.86%
Wisconsin	WI067	Expand U.S. 41 between Oconto and Peshtigo, Wisconsin (Oconto and Marinette Counties, Wisconsin)	\$1,602,360.00	\$1,439,839.00	\$162,521.00	89.86%
Wisconsin	WI068	Improve Superior Avenue: Interstate 43 to State Highway 32, Sheboygan County, Wisconsin	\$1,001,475.00	\$899,899.00	\$101,576.00	89.86%
Wisconsin	WI069	Reconstruct U.S. 45 in Antigo	\$1,618,384.00	\$1,454,239.00	\$164,145.00	89.86%
Wisconsin	WI070	Preliminary engineering for upgrading I-94 between Illinois State Line and Mitchell Interchange in SE Wisconsin	\$7,210,620.00	\$6,479,280.00	\$731,340.00	89.86%
Wisconsin	WI071	Construct a bicycle/pedestrian path, City of Portage	\$1,762,596.00	\$924,448.00	\$838,148.00	52.45%
Wisconsin	WI072	Replace Wisconsin Street Bridge (STH 44) in Oshkosh, Wisconsin	\$10,014,750.00	\$8,999,001.00	\$1,015,749.00	89.86%
Wisconsin	WI073	St Croix River crossing project. Wisconsin State Highway 64, St. Croix County, Wisconsin, to Minnesota State Highway 36, Washington County	\$5,608,260.00	\$5,039,440.00	\$568,820.00	89.86%

*Note: The amounts authorized in legislation may differ from the actual allocated amounts due to additional RABA funds, rescissions, adjustments due to obligation limitation, transfers, and other adjustments.




ALLOCATED EARMARK PROJECTS STATUS FOR FUNDS AVAILABLE IN FMIS

Demo by STATE or TERRITORY MORE THAN 10% OBLIGATED, As of October 1, 2020

EARMARK PROJECTS MUST BE FINAL VOUCHERED AND CLOSED

State or Territory	Demo ID	Demo Description	Allocated Amount*	Obligated Amount	Unobligated Balance	% Obligated
Wisconsin	WI074	Construct SH 32 (Claude Allouez) bridge in DePere, Wisconsin (Brown County, Wisconsin)	\$400,590.00	\$359,960.00	\$40,630.00	89.86%
Wisconsin	WI075	Construct an alternative connection to divert local traffic from I-90, a major highway, and allow movement through the Gateway commercial development project	\$3,204,720.00	\$2,879,680.00	\$325,040.00	89.86%
Wisconsin	WI076	Construct traffic mitigation signals, signs, and other upgrades for Howard Ave, St. Francis	\$320,472.00	\$217,968.00	\$102,504.00	68.01%
Wisconsin	WI077	Reconstruct SH 181 between Florist Ave. and North Milwaukee County Line	\$3,605,310.00	\$3,239,641.00	\$365,669.00	89.86%
Wisconsin	WI078	Pioneer Road Rail Grade Separation (Fond du Lac, Wisconsin)	\$5,007,375.00	\$4,499,499.00	\$507,876.00	89.86%
Wisconsin	WI079	Reroute State Hwy 11 near Burlington, WI (Walworth and Racine Counties, WI)	\$3,204,720.00	\$2,879,681.00	\$325,039.00	89.86%
Wisconsin	WI080	Widen Wisconsin State Highway 64 between Houlton and New Richmond	\$3,204,720.00	\$2,879,681.00	\$325,039.00	89.86%
Wisconsin	WI081	Rehabilitate Highway 53 between Chippewa Falls and New Auburn	\$3,204,720.00	\$2,879,681.00	\$325,039.00	89.86%
Wisconsin	WI082	Rehabilitate existing bridge and construct new bridge on Michigan Street in Sturgeon Bay, Wisconsin	\$5,608,260.00	\$5,039,440.00	\$568,820.00	89.86%
Wisconsin	WI083	Expand Highway 10 between Marshfield and Stevens Point.	\$16,023,601.00	\$14,398,402.99	\$1,625,198.01	89.86%
Wisconsin	WI084	Expand U.S. 45 between CTH G and Winchester, Winnebago County, WI	\$4,005,900.00	\$3,599,601.00	\$406,299.00	89.86%
Wisconsin	WI085	Expand U.S. 141 between SH 22 and SH 64 (Oconto and Marinette Counties, Wisconsin)	\$1,602,360.00	\$1,439,839.00	\$162,521.00	89.86%
Wisconsin	WI086	Replace 17th Street Lift Bridge, Two Rivers, Wisconsin.	\$6,008,850.00	\$5,399,401.00	\$609,449.00	89.86%
Wisconsin	WI087	Construct bicycle/ pedestrian path and facilities in the Central park area of Madison	\$2,804,130.00	\$2,519,721.00	\$284,409.00	89.86%
Wisconsin	WI088	Reconstruct U.S. Highway 41 north of Lake Butte des Morts Bridge, Wisconsin.	\$13,019,176.00	\$11,698,701.00	\$1,320,475.00	89.86%
Wisconsin	WI089	Construct a bicycle/ pedestrian path, Wisconsin Dells.	\$1,602,360.00	\$1,439,839.00	\$162,521.00	89.86%
Wisconsin	WI090	Recondition U.S. 45 between New London and Clintonville, Wisconsin (Waupaca County, Wisconsin)	\$1,602,360.00	\$1,439,839.00	\$162,521.00	89.86%
Wisconsin	WI091	Upgrade U.S. 41 from DePere to Suamico, Wisconsin (Brown County, Wisconsin).	\$2,002,950.00	\$1,799,800.00	\$203,150.00	89.86%
Wisconsin	WI092	Construct Lake Butte des Morts Bridge, U.S. Highway 41, Winnebago County, Wisconsin.	\$28,041,301.00	\$25,197,202.00	\$2,844,099.00	89.86%
Wisconsin	WI093	Upgrade U.S. 2 in Ashland County	\$3,204,720.00	\$2,879,681.00	\$325,039.00	89.86%
Wisconsin	WI094	Expand U.S. 51 and SH 29 in Marathon County.	\$6,409,440.00	\$5,759,360.00	\$650,080.00	89.86%
Wisconsin	WI095	Construct U.S. 151 between CTH D and SH 175, Fond du Lac County, WI	\$3,004,425.00	\$2,699,700.00	\$304,725.00	89.86%
Wisconsin	WI096	Expand SH 23, County Highway OJ to U.S. Highway 41, WI	\$24,035,401.00	\$11,503,758.32	\$12,531,642.68	47.86%
Wisconsin	WI097	North 28th Street Phase 2 roadway safety improvements from Weeks Avenue to Hill Avenue in Superior	\$1,025,510.00	\$818,790.75	\$206,719.25	79.84%
Wisconsin	WI099	Realign U.S. 8 near Cameron, Barron County	\$1,602,360.00	\$1,281,888.00	\$320,472.00	80.00%
Wisconsin	WI100	Build additional staircases, landscape, and other improvements to the marsupial bridge at the Holton St. Viaduct in Milwaukee.	\$640,944.00	\$575,935.00	\$65,009.00	89.86%
Wisconsin	WI101	Recondition SH 16 from Columbus to SH 26 (Dodge County, Wisconsin)	\$4,005,900.00	\$3,599,601.00	\$406,299.00	89.86%

*Note: The amounts authorized in legislation may differ from the actual allocated amounts due to additional RABA funds, rescissions, adjustments due to obligation limitation, transfers, and other adjustments.




ALLOCATED EARMARK PROJECTS STATUS FOR FUNDS AVAILABLE IN FMIS

Demo by STATE or TERRITORY MORE THAN 10% OBLIGATED, As of October 1, 2020

EARMARK PROJECTS MUST BE FINAL VOUCHERED AND CLOSED

State or Territory	Demo ID	Demo Description	Allocated Amount*	Obligated Amount	Unobligated Balance	% Obligated
Wisconsin	WI102	Expand U.S. 151 between Dickeyville and Belmont.	\$1,602,360.00	\$1,439,839.00	\$162,521.00	89.86%
Wisconsin	WI103	Construct a bicycle/ pedestrian path from Waunakee to Westport	\$1,602,360.00	\$1,439,839.00	\$162,521.00	89.86%
Wisconsin	WI104	Enhance West Silver Spring Ave. with lighting enhancement, crosswalk improvements, sign-age, landscaping, Milwaukee	\$320,472.00	\$287,968.00	\$32,504.00	89.86%
Wisconsin	WI105	Construct North Shore Extension of Friendship State Trail, Calumet and Winnebago Counties, Wisconsin.	\$350,516.00	\$314,964.00	\$35,552.00	89.86%
Wisconsin	WI106	Construct a bicycle/ pedestrian path, and two bridges across Starkweather Creek, Madison.	\$1,602,360.00	\$887,908.74	\$714,451.26	55.41%
Wisconsin	WI107	Rehabilitate Highway 51 between CTH S and U.S. 8 in Lincoln County.	\$1,602,360.00	\$1,439,839.00	\$162,521.00	89.86%
Wisconsin	WI108	Upgrade I-43 between State Highway 140 and East County Line in Rock County, Wisconsin.	\$2,403,540.00	\$2,159,760.00	\$243,780.00	89.86%
Wisconsin	WI109	Implementation of recommendations contained in 2005 Safe Routes to School in Superior plan.	\$480,708.00	\$431,952.00	\$48,756.00	89.86%
Wisconsin	WI111	Reconstruct Interstate 94/ 43/794 (Marquette Interchange) in Milwaukee.	\$20,830,681.00	\$18,717,925.00	\$2,112,756.00	89.86%
Wisconsin	WI112	Rehabilitate existing bridge and construct new bridge on Michigan Street in Sturgeon Bay.	\$7,511,063.00	\$6,749,252.00	\$761,811.00	89.86%
Wisconsin	WI113	St. Croix River crossing project, Wisconsin State Highway 64, St. Croix County, Wisconsin, to Minnesota State Highway 36, Washington County.	\$7,511,063.00	\$6,749,252.00	\$761,811.00	89.86%
Wisconsin	WI114	Reconstruct U.S. Highway 151 (East Washington Ave.) in Madison	\$4,005,900.00	\$3,599,600.00	\$406,300.00	89.86%
Wisconsin	WI115	Expand SH 57 between Dyckesville and Sturgeon Bay.	\$3,004,425.00	\$2,699,401.00	\$305,024.00	89.85%
Wisconsin	WI116	Rehabilitate Highway 53 between Chippewa Falls and New Auburn	\$2,002,950.00	\$1,519,261.62	\$483,688.38	75.85%
Wisconsin	WI117	Expand U.S. Highway 151 between Dickeyville and Belmont.	\$2,503,688.00	\$2,249,751.00	\$253,937.00	89.86%
Wisconsin	WI118	Develop pedestrian and bike connections that link to Hank Aaron State Trail in Milwaukee.	\$400,590.00	\$324,495.28	\$76,094.72	81.00%
Wisconsin	WI119	Reconstruct SH 78 between Prairie du Sac and Merrimac, WI, including reuse of rubble from Badger Ammunition Plant building demolition.	\$500,738.00	\$449,951.00	\$50,787.00	89.86%
Wisconsin	WI120	Upgrade Interstate 94 between Wilson Creek and Red Cedar River in Dunn County	\$2,002,950.00	\$1,799,800.00	\$203,150.00	89.86%
Wisconsin	WI121	City of Glendale, WI. Develop and rehabilitate exit ramps on I-43, and improvements at West Silver Spring Drive and North Port Washington Rd	\$2,002,950.00	\$1,799,800.00	\$203,150.00	89.86%
Wisconsin	WI122	Expand U.S. 51 and SH 29 in Marathon County.	\$2,503,688.00	\$2,249,751.00	\$253,937.00	89.86%
Wisconsin	WI123	Upgrade U.S. 2 in Ashland County	\$2,103,098.00	\$1,841,054.83	\$262,043.17	87.54%
Wisconsin	WI124	Widen Wisconsin State Highway 64 between Houlton and New Richmond	\$1,502,213.00	\$1,349,851.00	\$152,362.00	89.86%
Wisconsin	WI125	Upgrade U.S. 41 from DePere to Suamico, Brown County	\$2,002,950.00	\$1,799,800.00	\$203,150.00	89.86%
Wisconsin	WI126	Reconstruct and widen CTH AAA/Oneida St. between Hansen Road and Cormier Road including reconstruction of SH 172 overpasses, Brown County	\$2,002,950.00	\$1,799,800.00	\$203,150.00	89.86%
Wisconsin	WI127	Reconstruct SH 33, including the planned bicycle/pedestrian component, between Port Washington and Saukville, Ozaukee County	\$1,001,475.00	\$899,901.00	\$101,574.00	89.86%

*Note: The amounts authorized in legislation may differ from the actual allocated amounts due to additional RABA funds, rescissions, adjustments due to obligation limitation, transfers, and other adjustments.



ALLOCATED EARMARK PROJECTS STATUS FOR FUNDS AVAILABLE IN FMIS

Demo by STATE or TERRITORY MORE THAN 10% OBLIGATED, As of October 1, 2020

EARMARK PROJECTS MUST BE FINAL VOUCHERED AND CLOSED

State or Territory	Demo ID	Demo Description	Allocated Amount*	Obligated Amount	Unobligated Balance	% Obligated
Wisconsin	WI128	Reconstruct U.S. 41/SH 144 interchange near Slinger	\$1,001,475.00	\$899,901.00	\$101,574.00	89.86%
Wisconsin	WI129	Reconstruct Wisconsin State Highway 21 at I-94 Interchange, Monroe County	\$1,001,475.00	\$899,901.00	\$101,574.00	89.86%
Wisconsin	WI130	Construct bicycle/ pedestrian path and facilities in the Central park area of Madison	\$701,033.00	\$629,930.00	\$71,103.00	89.86%
Wisconsin	WI131	Construct a bicycle/ pedestrian path, Wisconsin Dells.	\$500,738.00	\$449,951.00	\$50,787.00	89.86%
Wisconsin	WI132	Construct a bicycle/ pedestrian path from Waunakee to Westport	\$500,738.00	\$449,951.00	\$50,787.00	89.86%
Wisconsin	WI133	Construct an alternative connection to divert local traffic from I-90, a major highway, and allow movement through the Gateway commercial development project.	\$1,001,475.00	\$899,901.00	\$101,574.00	89.86%
Wisconsin	WI134	Reconstruct Highway 151 from American Parkway to Main Street, Sun Prairie	\$2,002,950.00	\$1,799,800.00	\$203,150.00	89.86%
Wisconsin	WI135	Replace Highway 10 bridge over the Chippewa River near Durand.	\$2,002,950.00	\$1,799,800.00	\$203,150.00	89.86%
Wisconsin	WI136	Construct Eau Claire bypass on U.S. 53 in Eau Claire	\$2,002,950.00	\$1,799,800.00	\$203,150.00	89.86%
Wisconsin	WI137	Replace the 17th Street Lift Bridge, Two Rivers.	\$2,002,950.00	\$1,738,532.84	\$264,417.16	86.80%
Wisconsin	WI138	Pioneer Road Rail Grade Separation (Fond du Lac, Wisconsin)	\$1,001,475.00	\$899,901.00	\$101,574.00	89.86%
Wisconsin	WI139	Upgrade Highway 26 between Janesville and Watertown	\$3,004,425.00	\$2,699,703.00	\$304,722.00	89.86%
Wisconsin	WI141	Construction and reconstruction of the U.S. Highway 41 corridor between Milwaukee and Green Bay, Wisconsin	\$30,070,242.00	\$27,176,669.00	\$2,893,573.00	90.38%
Wisconsin	WI142	Ashland County, Town of Lapointe, reconstruct Rice street with storm sewer, sidewalk and parking, WI	\$95,000.00	\$75,053.71	\$19,946.29	79.00%
Wisconsin	WI144	Construction of USH 8 and Industrial Parkway intersection overpass, City of St. Croix Falls, WI	\$252,000.00	\$224,887.50	\$27,112.50	89.24%
Wisconsin	WI151	USH2 Improvements, Ashland County, City of Ashland, WI	\$1,782,000.00	\$1,667,327.30	\$114,672.70	93.56%
Wisconsin	WI153	Water main, sewer and street improvements, City of Barron, WI	\$1,671,500.00	\$1,622,652.08	\$48,847.92	97.08%
Wisconsin	WI157	1/2 Street, Town of Turtle Lake, WI	\$343,000.00	\$340,000.00	\$3,000.00	99.13%
Wisconsin	WI160	County Highway F Reconstruction, Douglas County, WI	\$1,470,000.00	\$1,460,000.00	\$10,000.00	99.32%
Wisconsin	WI173	County D Extension, Hurley, WI	\$949,838.00	\$582,171.19	\$367,666.81	61.29%
Wisconsin	WI177	Reconstruction of County C, Bayfield County, WI	\$1,399,761.00	\$904,393.34	\$495,367.66	64.61%
Wisconsin Total			\$526,786,568.00	\$468,085,583.70	\$58,700,984.30	

*Note: The amounts authorized in legislation may differ from the actual allocated amounts due to additional RABA funds, rescissions, adjustments due to obligation limitation, transfers, and other adjustments.



ALLOCATED EARMARK PROJECTS STATUS FOR FUNDS AVAILABLE IN FMIS

Demo by STATE or TERRITORY MORE THAN 10% OBLIGATED, As of October 1, 2020

EARMARK PROJECTS MUST BE FINAL VOUCHERED AND CLOSED

State or Territory	Demo ID	Demo Description	Allocated Amount*	Obligated Amount	Unobligated Balance	% Obligated
Wyoming	WY019	Highway and road signage, road construction, and other transportation improvement and enhancement projects on or near Highway 26, in Riverton and surrounding areas	\$869,311.43	\$865,860.57	\$3,450.86	99.60%
Wyoming Total			\$869,311.43	\$865,860.57	\$3,450.86	
Grand Total			\$15,035,782,052.63	\$13,352,641,796.76	\$1,683,140,255.87	

*Note: The amounts authorized in legislation may differ from the actual allocated amounts due to additional RABA funds, rescissions, adjustments due to obligation limitation, transfers, and other adjustments.