

MAGELLAN

Current Location

↑ 0.1 mi W I-40

↓ 0.2 mi W US-64

Lat: 35°12'18" N

Lon: 89°46'19" W



401 Ft



3:36:39 PM 06/17/2012

Save









ET - Plus[®]
Guardrail End Terminal
US Patent No. 6715735
PC 0828

TENNESSEE DEPARTMENT OF TRANSPORTATION

TO REPORT DAMAGE CALL 731-935-0100

INSTALLATION DATE

CONTRACT NUMBER

MONTH

1 2 3 4 5 6
7 8 9 10 11 12

YEAR

10 11 12 13 14

J L M N

0 1 2 3 4 5 6 7 8 9
0 1 2 3 4 5 6 7 8 9
0 1 2 3 4 5 6 7 8 9










MANUFACTURER'S IDENTIFICATION

TO IDENTIFY MANUFACTURER'S IDENTIFICATION


IDENTIFICATION	MANUFACTURER'S IDENTIFICATION	MANUFACTURER'S IDENTIFICATION
1	2	3
4	5	6
7	8	9
10	11	12
13	14	15
16	17	18
19	20	21
22	23	24
25	26	27
28	29	30
31	32	33
34	35	36
37	38	39
40	41	42
43	44	45
46	47	48
49	50	51
52	53	54
55	56	57
58	59	60
61	62	63
64	65	66
67	68	69
70	71	72
73	74	75
76	77	78
79	80	81
82	83	84
85	86	87
88	89	90
91	92	93
94	95	96
97	98	99
100	101	102






















MAGELLAN

Current Location

W I-40

Memphis

Tennessee 38133

↑ 1.0 mi Exit 16b/TN-177 N

↓ 0.2 mi Exit 19/Bartlett/US-64

Lat: 35°12'14" N

Lon: 89°46'22" W



415 ft

3:42:12 PM 06/17/2012

Save

MAGELLAN

Current Location

W I-40
Memphis
Tennessee 38133

↑ 0.9 mi Exit 16b/TN-177 N
↓ 0.2 mi Exit 18/Bartlett/US-64

Lat: 35°12'14" N
Lon: 89°46'23" W



3:42:15 PM 06/17/2012

Save

Maestro