



STATE OF WASHINGTON POLICE TRAFFIC COLLISION REPORT



1591971

REPORT NO. E388002

1 2 3 4 5 6 7 8 9 10 11 12 13 14 15 16 17 18 19 20 21 22 23 24 25 26

1 0 4 27
2
3
1 1 8 28
2
3
0 1 29
0 1 30
1 1 2 31
2
3
1 1 2 32
2
3
FROM 10 7 3 33
FROM 10 7 3 34
4 35
4 36
37
38
39
40
1 41
1 42

INTERSTATE CITY STREET
STATE ROUTE OTHER
COUNTY RD PRIVATE WAY

FIRE RESULTED
STOLEN VEHICLE
HIT & RUN INVOLVED

CASE # BL14002704

LOCAL AGENCY CODING

TOTAL # OF UNITS 3 OBJECT STRUCK Guardrail

TRIBAL RESERVATION

DATE OF COLLISION 12 - 23 - 2014 TIME (2400) 2306 COUNTY # 27 MILES CITY # 0105

ON (PRIMARY TRAFFIC WAY) INTERSECTION NON-INTERSECTION
SR 410 E BLOCK NO. 22100 MILE POST

DISTANCE 5.00 MILES OF (REFERENCE OR CROSS STREET) 221ST AVE E

UNIT 01 MOTOR VEHICLE PEDAL-CYCLE DAMAGE THRESHOLD MET YES NO PHONE

LAST NAME FIRST NAME MIDDLE INITIAL

STREET NEW ADDRESS

CITY ST WA ZIP

CDL RESTRICTIONS ENDORSEMENTS L

DRIVER'S LICENSE # STATE WA SEX M D.O.B. 12 - 5 - 1995

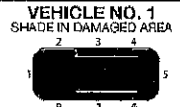
ON DUTY STATUS AIRBAG 3 RESTR. 4 EJECT 1 HELMET USE 2 INJURY CLASS 7 NATURE OF INJURIES PAINS

LICENSE PLATE # STATE WA VIN#

TRAILER PLATE # STATE TRAILER PLATE # STATE

VEH. YEAR 2003 MAKE FORD MODEL MUSTANG STYLE P2 VEHICLE TOWED YES NO TOWED BY CASCADE TOW GOVT. VEHICLE YES NO

LIABILITY INSURANCE IN EFFECT INSURANCE CO. & POLICY #
VEHICLE LEGALLY STANDING YES NO CITATION # 4Z1103184 CHARGE SPEED TOO FAST FOR



UNIT 02 MOTOR VEHICLE PEDAL-CYCLE PEDESTRIAN PROPERTY OWNER DAMAGE THRESHOLD MET YES NO PHONE

LAST NAME FIRST NAME MIDDLE INITIAL

STREET NEW ADDRESS

CITY ST WA ZIP

CDL RESTRICTIONS ENDORSEMENTS

DRIVER'S LICENSE # STATE WA SEX M D.O.B.


ON DUTY STATUS AIRBAG 4 RESTR. 4 EJECT 1 HELMET USE 2 INJURY CLASS 1 NATURE OF INJURIES

LICENSE PLATE # STATE WA VIN#

TRAILER PLATE # STATE TRAILER PLATE # STATE

VEH. YEAR 2014 MAKE HYUN MODEL VELOSTER STYLE 3P VEHICLE TOWED YES NO TOWED BY GOVT. VEHICLE YES NO

LIABILITY INSURANCE IN EFFECT INSURANCE CO. & POLICY #
VEHICLE LEGALLY STANDING YES NO CITATION # CHARGE



OFFICER'S NAME (PRINT) JOHNSTON, TOBIE BADGE OR ID # 00363 AGENCY PD BONNEY LAKE

PART A

UNDER 23 UNITED STATES CODE - SECTION 409, THIS DATA CANNOT BE USED IN DISCOVERY OR AS EVIDENCE AT TRIAL IN ANY ACTION FOR DAMAGES AGAINST THE WSDOT, OR ANY JURISDICTIONS INVOLVED IN THE DATA



STATE OF WASHINGTON
POLICE TRAFFIC
COLLISION REPORT



1591972

CORRECTION

REPORT NO. **E388002**

CASE # BL14002704

ADDITIONAL PERSONS INVOLVED (PASSENGERS AND/OR WITNESSES ONLY)

NAME (LAST, FIRST, MIDDLE INITIAL)		LARSON, DAVID M																
ADDRESS & PHONE #		13605 116TH AVE CT E Puyallup, WA 98374 (253) 732-5330					SEX	M	D.O.B. MMDDYYYY	3	-	19	-	1987				
PASSENGER	<input type="checkbox"/>	WITNESS	<input checked="" type="checkbox"/>	UNIT #		SEAT POS.		AIRBAG		RESTR.		EJECT		HELMET USE		INJURY CLASS		NATURE OF INJURIES
NAME (LAST, FIRST, MIDDLE INITIAL)																		
ADDRESS & PHONE #							SEX		D.O.B. MMDDYYYY		-		-					
PASSENGER	<input type="checkbox"/>	WITNESS	<input type="checkbox"/>	UNIT #		SEAT POS.		AIRBAG		RESTR.		EJECT		HELMET USE		INJURY CLASS		NATURE OF INJURIES
NAME (LAST, FIRST, MIDDLE INITIAL)																		
ADDRESS & PHONE #							SEX		D.O.B. MMDDYYYY		-		-					
PASSENGER	<input type="checkbox"/>	WITNESS	<input type="checkbox"/>	UNIT #		SEAT POS.		AIRBAG		RESTR.		EJECT		HELMET USE		INJURY CLASS		NATURE OF INJURIES

DIAGRAM

Please see subsequent diagram page

INDICATE NORTH
BY ARROW



NARRATIVE

Please see subsequent narrative page(s)

I CERTIFY (DECLARE) UNDER PENALTY OF PERJURY UNDER THE LAWS OF THE STATE OF WASHINGTON THAT THE FOREGOING IS TRUE AND CORRECT. (RCW 9A.72.085)

TOBIE JOHNSTON

12/30/2014

INVESTIGATING OFFICER'S SIGNATURE

UNIT OR DIST. DET

DATED

PLACE SIGNED

APPROVED BY Hoag, Robert T 00130

DATE

BADGE OR ID # 00363 ORI # WA0271400 TIME POLICE DISPATCHED 11:09 PM TIME POLICE ARRIVED 11:12 PM



SUPPLEMENTAL POLICE TRAFFIC COLLISION REPORT



013197

REPORT NO. E388002

CASE # BL14002704

1 27
2

1 2

COMMERCIAL MOTOR CARRIER INTERSTATE INTRASTATE

2 3

UNIT # USDOT ICC # VEHICLE TYPE CARGO BODY TYPE

3 4

CARRIER NAME

CARRIER ADDRESS

CITY ST ZIP

4

NAME SOURCE # AXLES GVWR PLACARD + NAME IF NO NUMBER

4a

ADDITIONAL UNITS

5

UNIT # 3 MOTOR VEHICLE PEDAL-CYCLE PEDESTRIAN PROPERTY OWNER DAMAGE THRESHOLD MET YES NO PHONE (253) 538-3240

LAST NAME DEPT OF TRANSPORTATION FIRST NAME MIDDLE INITIAL

6

STREET NEW ADDRESS 2502 112TH ST E

CITY TACOMA ST WA ZIP 98445

CDL RESTRICTIONS ENDORSEMENTS

7

DRIVER'S LICENSE # STATE SEX D.O.B. MMDDYYYY

8

ON DUTY STATUS AIRBAG RESTR. EJECT HELMET USE INJURY CLASS NATURE OF INJURIES

9

LICENSE PLATE # STATE VIN#

10

TRAILER PLATE # STATE TRAILER PLATE # STATE

11

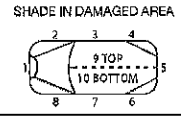
VEH. YEAR MAKE MODEL STYLE VEHICLE TOWED YES NO TOWED BY GOVT. VEHICLE YES NO

12

REGISTERED OWNER INFO.

LIABILITY INSURANCE IN EFFECT INSURANCE CO & POLICY #

VEHICLE LEGALLY STANDING YES NO CITATION # CHARGE



13

UNIT # MOTOR VEHICLE PEDAL-CYCLE PEDESTRIAN PROPERTY OWNER DAMAGE THRESHOLD MET YES NO PHONE

14

LAST NAME FIRST NAME MIDDLE INITIAL

15

STREET NEW ADDRESS

16

CITY ST ZIP

17

CDL RESTRICTIONS ENDORSEMENTS

18

DRIVER'S LICENSE # STATE SEX D.O.B. MMDDYYYY

19

ON DUTY STATUS AIRBAG RESTR. EJECT HELMET USE INJURY CLASS NATURE OF INJURIES

20

LICENSE PLATE # STATE VIN#

21

TRAILER PLATE # STATE TRAILER PLATE # STATE

22

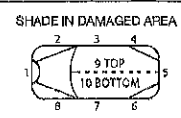
VEH. YEAR MAKE MODEL STYLE VEHICLE TOWED YES NO TOWED BY GOVT. VEHICLE YES NO

23

REGISTERED OWNER INFO.

LIABILITY INSURANCE IN EFFECT INSURANCE CO & POLICY #

VEHICLE LEGALLY STANDING YES NO CITATION # CHARGE



24

I CERTIFY (DECLARE) UNDER PENALTY OF PERJURY UNDER THE LAWS OF THE STATE OF WASHINGTON THAT THE FOREGOING IS TRUE AND CORRECT. (RCW 9A.72.085)

TOBIE JOHNSTON 12/30/2014

25

INVESTIGATING OFFICER'S SIGNATURE UNIT OR DIST DET DATED: PLACE SIGNED

26

BADGE OR ID # 00363 ORI # WA0271400 APPROVED BY Hoag DATE PAGE 3 OF 5

3 28

2

3

29

30

1 31

2

3

1 32

2

3

FROM TO 33

FROM TO 34

35

36

37

38

39

40

41

42

Narrative

Vehicle #1 was traveling eastbound in the right lane and Vehicle #2 was traveling eastbound in the left lane, both were traveling in the 22000 block of SR 410 E. Vehicle #1 hydroplaned, lost control of vehicle, went up over a curb, corrected and then struck Vehicle #2 on its passenger side, pushing Vehicle #2 into the cement jersey barrier. Vehicle #1 then traveled to the right going over a curb and off the roadway, crashing through a guardrail, down an embankment and landing on its top. Driver of Vehicle #1 was cited for Speed too Fast for Conditions.



BL14002704

Not to Scale

