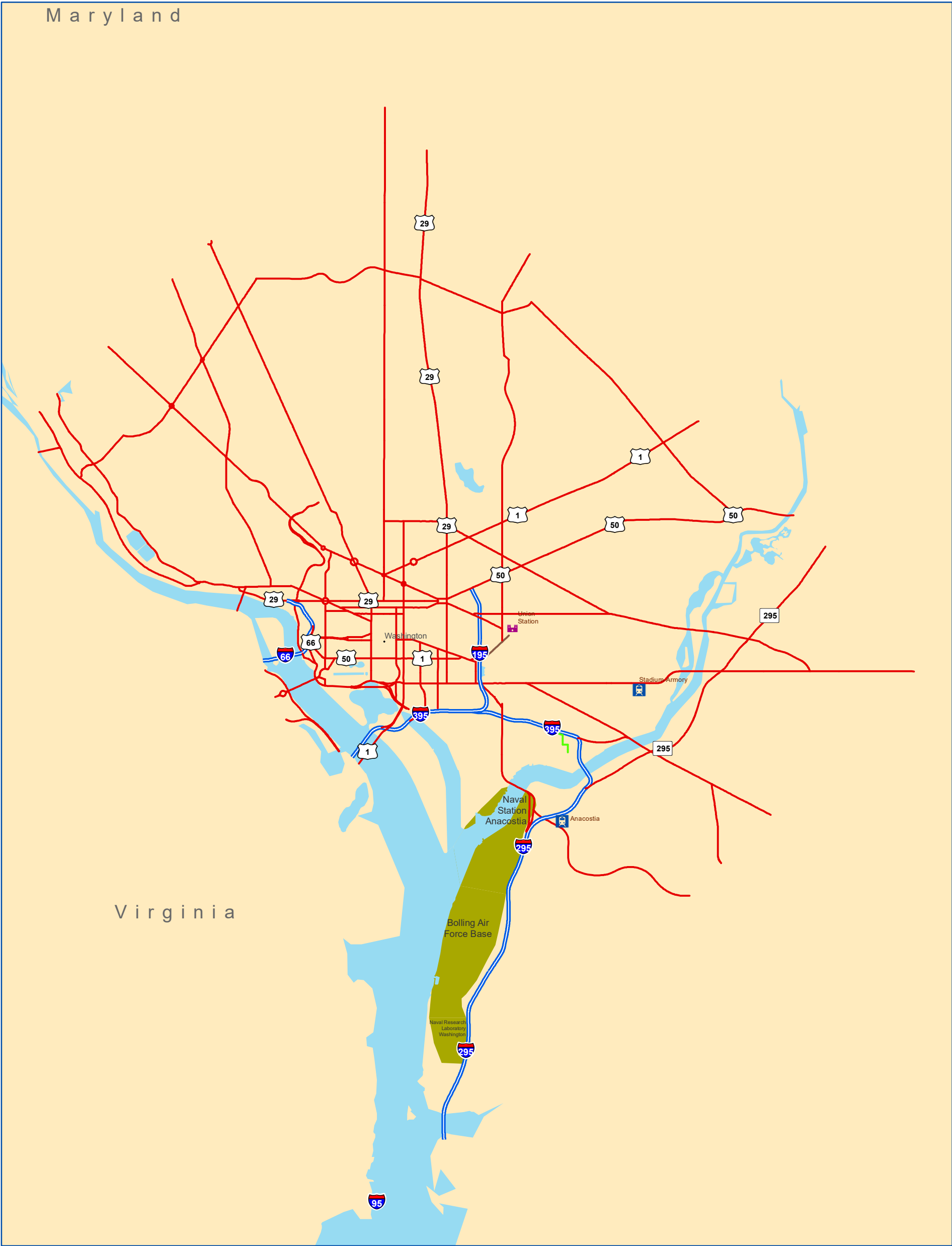





















National Highway System: District of Columbia



U.S. Department of Transportation
Federal Highway Administration

- | | | | |
|---|-------------------------------|---|------------------------|
|  | Eisenhower Interstate System |  | Census Urbanized Areas |
|  | Other NHS Routes | | |
|  | Non-Interstate STRAHNET Route | | |
|  | STRAHNET Connector |  | Department of Defense |
|  | Intermodal Connector | | |
|  | Intermodal/STRAHNET Connector | | |
|  | Unbuilt NHS Routes |  | Water |



- | | | | |
|---|---------------------------------|---|------------------------|
|  | Airport |  | Port Terminal |
|  | Intercity Bus Terminal |  | Truck/Rail Facility |
|  | Ferry Terminal |  | AMTRAK Station |
|  | Truck/Pipeline Terminal |  | Public Transit Station |
|  | Multipurpose Passenger Facility | | |

