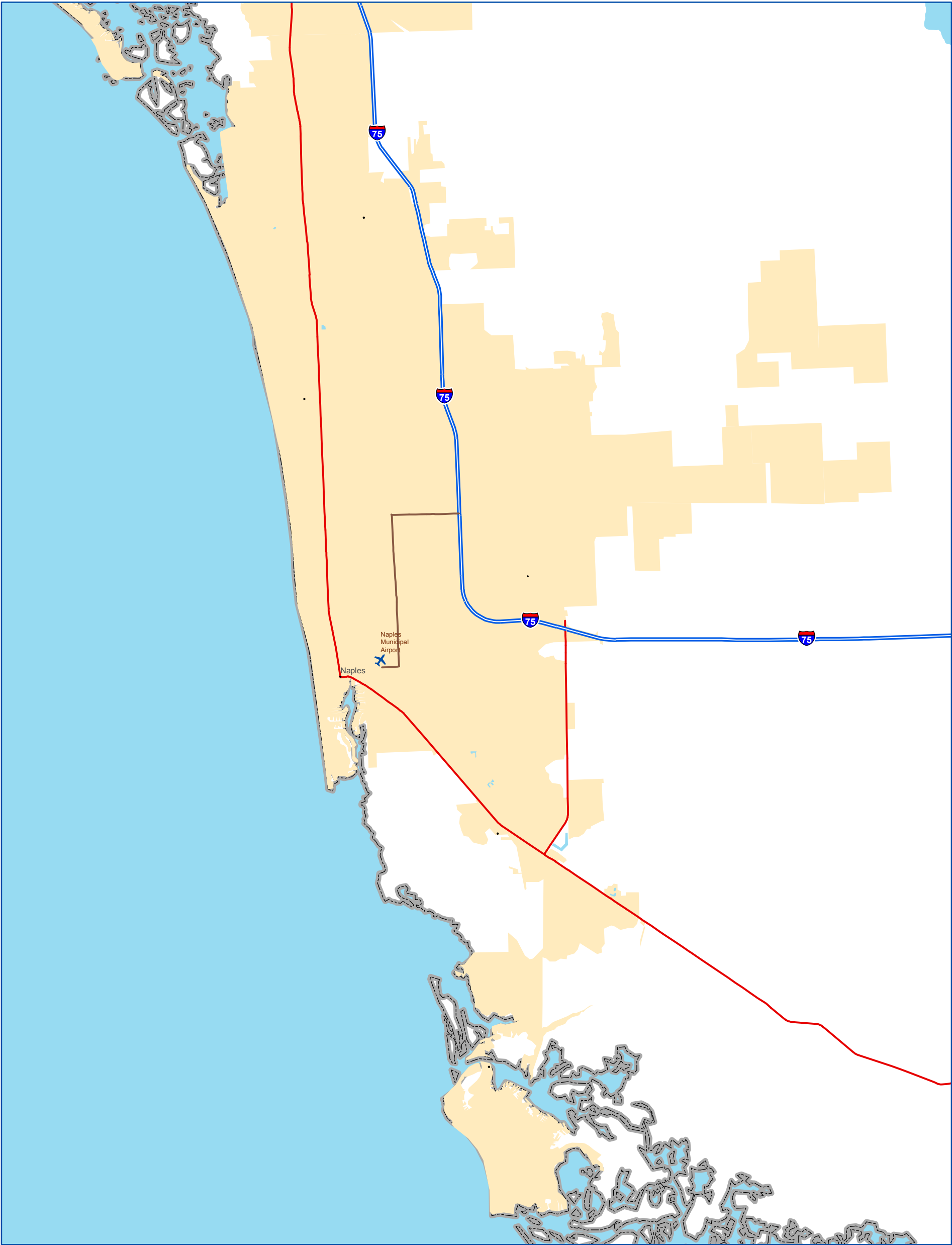





National Highway System: Bonita Springs, FL








U.S. Department of Transportation  
Federal Highway Administration


 Eisenhower Interstate System


 Other NHS Routes


 Non-Interstate STRAHNET Route


 STRAHNET Connector


 Intermodal Connector


 Intermodal/STRAHNET Connector


 Unbuilt NHS Routes

 MAP-21 Principal Arterials

 Census Urbanized Areas

 Department of Defense

 Water





02.55


Kilometers


012


Miles


 Airport


 Intercity Bus Terminal


 Ferry Terminal


 Truck/Pipeline Terminal

 Multipurpose Passenger Facility

 Port Terminal

 Truck/Rail Facility

 AMTRAK Station

 Public Transit Station

FHWA: October 01, 2020