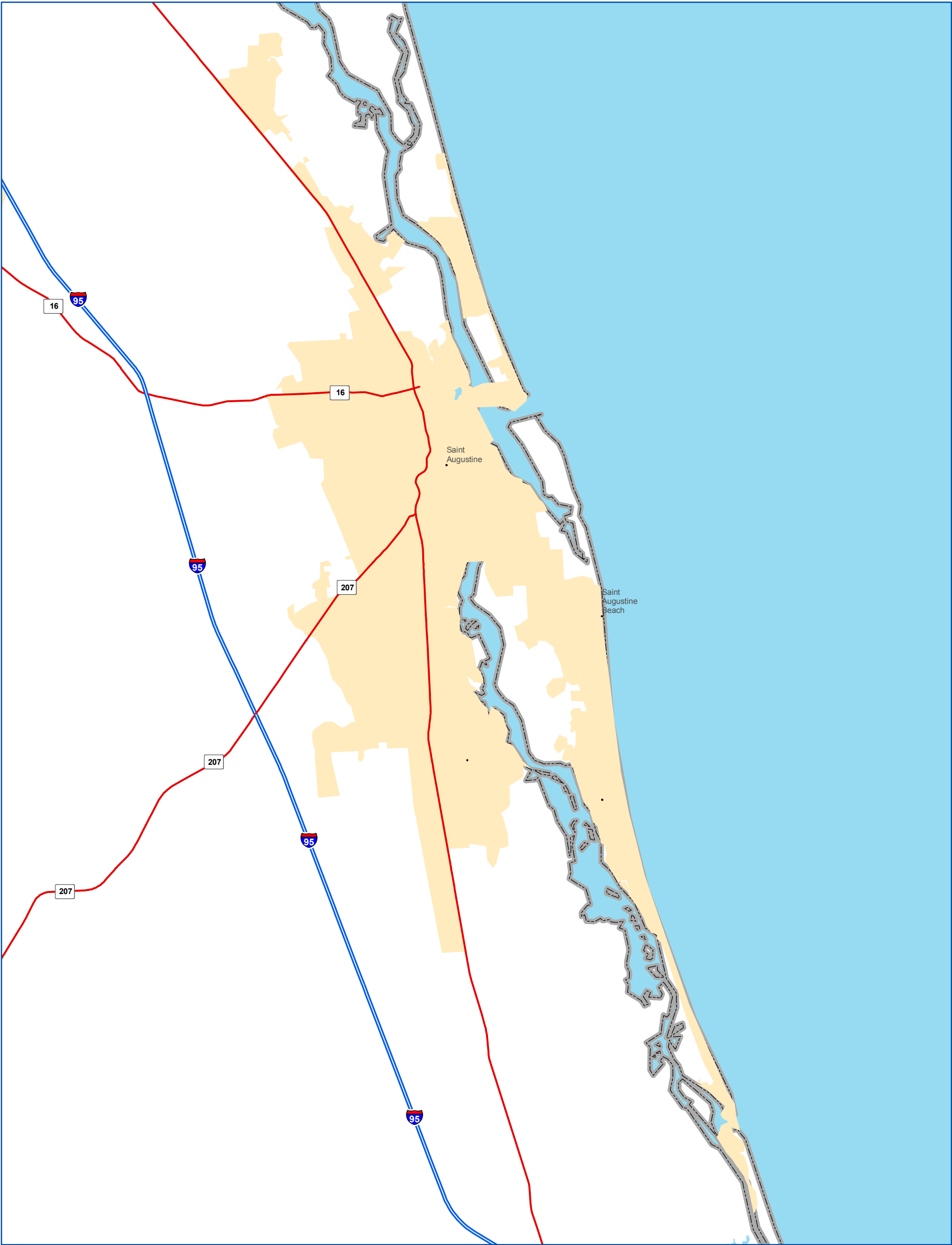
























National Highway System: St. Augustine, FL





U.S. Department of Transportation
Federal Highway Administration

 Eisenhower Interstate System	 Census Urbanized Areas	 Airport	 Port Terminal
 Other NHS Routes		 Intercity Bus Terminal	 Truck/Rail Facility
 Non-Interstate STRAHNET Route		 Ferry Terminal	 AMTRAK Station
 STRAHNET Connector	 Department of Defense	 Truck/Pipeline Terminal	 Public Transit Station
 Intermodal Connector		 Multipurpose Passenger Facility	
 Intermodal/STRAHNET Connector			
 Unbuilt NHS Routes	 Water		
 MAP-21 Principal Arterials			



0 1.5 3
Kilometers
0 0.95 1.9
Miles

FHWA: October 01, 2020