




National Highway System : Manhattan, KS




U.S. Department of Transportation
Federal Highway Administration




Airport




Intercity Bus Terminal




Ferry Terminal




Truck/Pipeline Terminal




Multipurpose Passenger Facility




Port Terminal




Truck/Rail Facility




AMTRAK Station




Public Transit Station




Eisenhower Interstate System




Other NHS Routes




Non-Interstate STRAHNET Route




Major STRAHNET Connector




Intermodal Connector




Intermodal/STRAHNET Connector




Unbuilt NHS Routes




Water



Department of Defense



Census Urbanized Areas



N

0

0.85

1.7

Miles

0

1.5

3

Kilometers

FHWA: October 01, 2020

