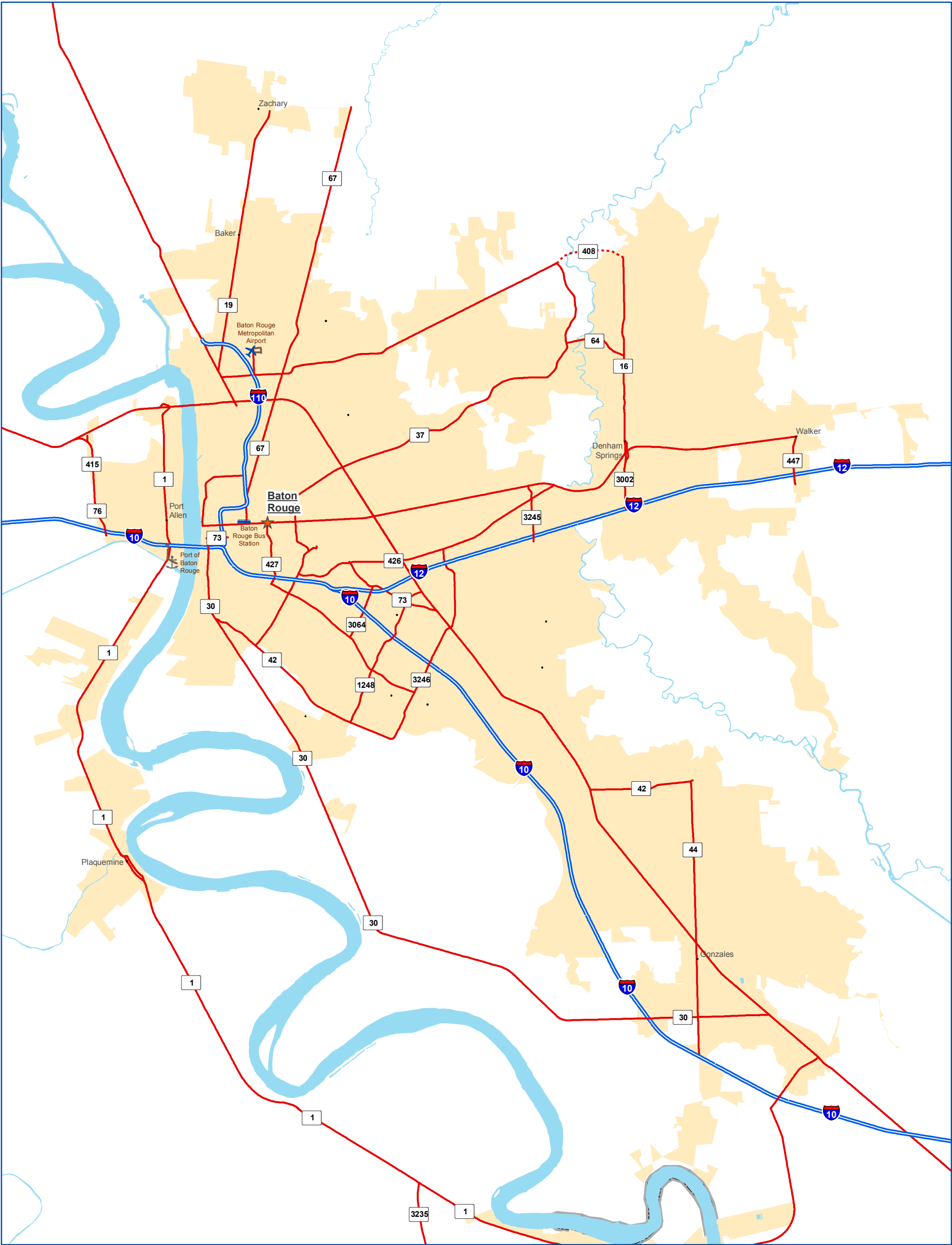
























National Highway System: Baton Rouge, LA





U.S. Department of Transportation  
Federal Highway Administration

	Eisenhower Interstate System		Census Urbanized Areas		Airport		Port Terminal
	Other NHS Routes				Intercity Bus Terminal		Truck/Rail Facility
	Non-Interstate STRAHNET Route				Ferry Terminal		AMTRAK Station
	STRAHNET Connector		Department of Defense		Truck/Pipeline Terminal		Public Transit Station
	Intermodal Connector				Multipurpose Passenger Facility		
	Intermodal/STRAHNET Connector						
	Unbuilt NHS Routes		Water				
	MAP-21 Principal Arterials						



0 3 6  
Kilometers

0 1.5 3  
Miles

FHWA: October 01, 2020