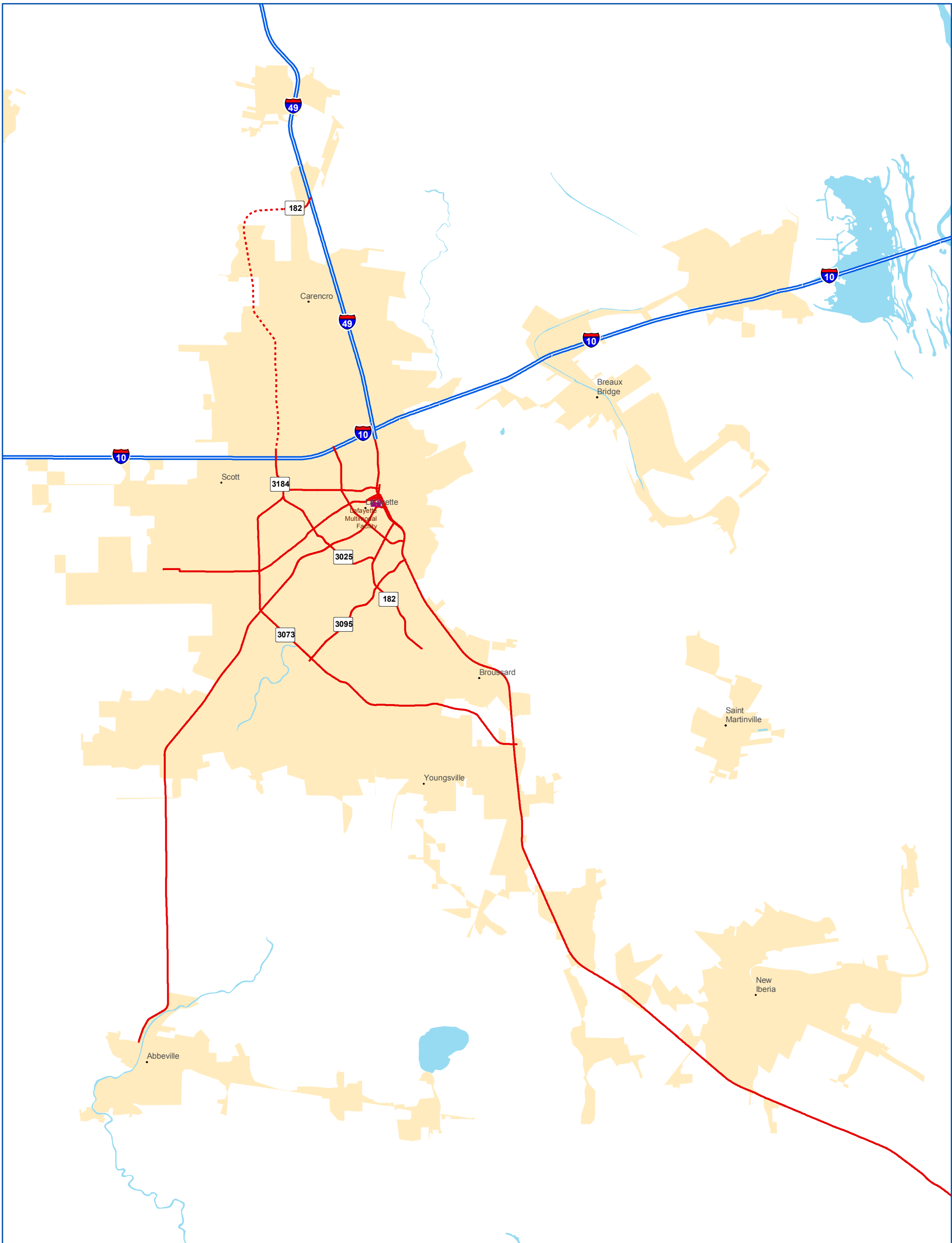











National Highway System: Lafayette, LA



U.S. Department of Transportation
Federal Highway Administration

- Eisenhower Interstate System
- Other NHS Routes
- Non-Interstate STRAHNET Route
- STRAHNET Connector
- Intermodal Connector
- Intermodal/STRAHNET Connector
- Unbuilt NHS Routes
- MAP-21 Principal Arterials
- Census Urbanized Areas
- Department of Defense
- Water



- | | | | |
|---|---------------------------------|---|------------------------|
|  | Airport |  | Port Terminal |
|  | Intercity Bus Terminal |  | Truck/Rail Facility |
|  | Ferry Terminal |  | AMTRAK Station |
|  | Truck/Pipeline Terminal |  | Public Transit Station |
|  | Multipurpose Passenger Facility | | |

