





# National Highway System : Mandeville--Covington, LA





U.S. Department of Transportation  
Federal Highway Administration


 Airport


 Intercity Bus Terminal


 Ferry Terminal


 Truck/Pipeline Terminal


 Multipurpose Passenger Facility


 Port Terminal


 Truck/Rail Facility


 AMTRAK Station


 Public Transit Station


 Eisenhower Interstate System


 Other NHS Routes


 Non-Interstate STRAHNET Route


 Major STRAHNET Connector


 Intermodal Connector


 Intermodal/STRAHNET Connector

 Unbuilt NHS Routes

 Water

 Department of Defense

 Census Urbanized Areas



012

Miles

01.53

Kilometers

FHWA: October 01, 2020

The map displays the National Highway System (NHS) routes between Mandeville and Covington, Louisiana. Key features include:

- Interstate 12 (I-12):** Represented by a blue double line, running diagonally from the northwest to the southeast.
- US Highway 190 (US-190):** Represented by a red line, running north-south through the region.
- US Highway 22 (US-22):** A short red line segment connecting US-190 to I-12.
- Water:** Light blue areas representing the Gulf of Mexico and local waterways.
- Department of Defense:** Olive green shaded regions.
- Census Urbanized Areas:** Light orange shaded regions.
- Transportation Facilities:** Various icons for airports, bus terminals, ferry terminals, truck/pipeline terminals, multipurpose passenger facilities, port terminals, truck/rail facilities, AMTRAK stations, and public transit stations.

The legend on the left provides a detailed key for the symbols and line types used on the map. It includes icons for various transportation facilities, line types for different categories of NHS routes (Eisenhower Interstate System, Other NHS Routes, Non-Interstate STRAHNET Route, Major STRAHNET Connector, Intermodal Connector, Intermodal/STRAHNET Connector, and Unbuilt NHS Routes), and color-coded areas for Water, Department of Defense, and Census Urbanized Areas. A scale bar and north arrow are also present.