





National Highway System : Lewiston, ME





U.S. Department of Transportation
Federal Highway Administration


 Airport


 Intercity Bus Terminal


 Ferry Terminal


 Truck/Pipeline Terminal


 Multipurpose Passenger Facility


 Port Terminal


 Truck/Rail Facility


 AMTRAK Station


 Public Transit Station


 Eisenhower Interstate System


 Other NHS Routes


 Non-Interstate STRAHNET Route


 Major STRAHNET Connector


 Intermodal Connector


 Intermodal/STRAHNET Connector

 Unbuilt NHS Routes

 Water

 Department of Defense

 Census Urbanized Areas



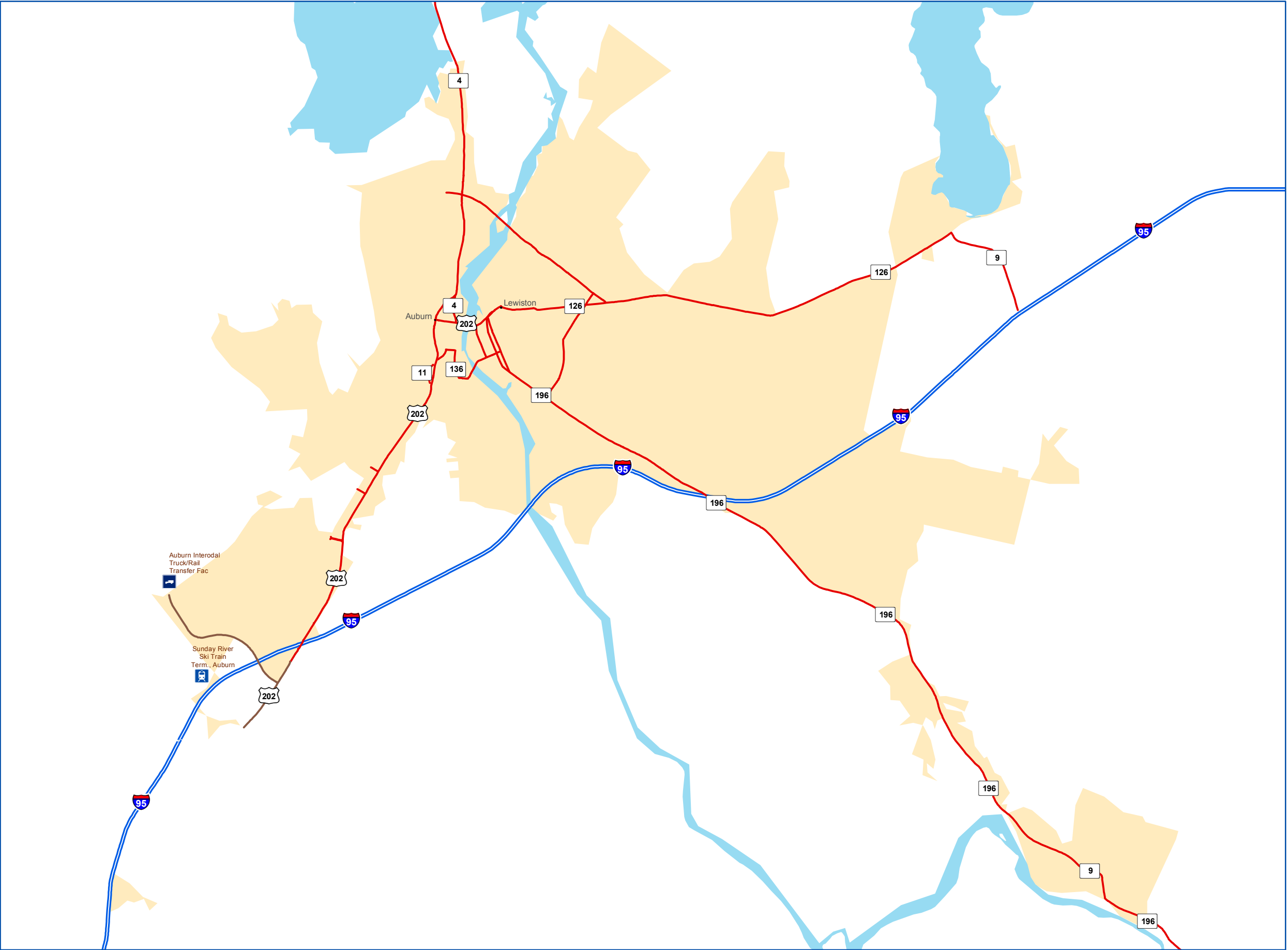
012

Miles

01.53

Kilometers

FHWA: October 01, 2020



This map illustrates the National Highway System (NHS) in the Lewiston, ME area. The map features a network of roads color-coded by their status: blue for the Eisenhower Interstate System (including I-95 and I-202), red for other NHS routes, green for Non-Interstate STRAHNET routes, light green for Major STRAHNET Connectors, brown for Intermodal Connectors, and dark green for Intermodal/STRAHNET Connectors. Dotted red lines indicate unbuilt NHS routes. The map also shows water bodies in light blue, Department of Defense land in olive green, and Census Urbanized Areas in yellow. Key locations labeled include Auburn, Lewiston, and Sunday River. Specific facilities are marked with icons: an airport, intercity bus terminal, ferry terminal, truck/pipeline terminal, multipurpose passenger facility, port terminal, truck/rail facility, AMTRAK station, and public transit station. The map includes a north arrow and scale bars in miles (0 to 2) and kilometers (0 to 3). The data is sourced from FHWA as of October 01, 2020.