





National Highway System : Barnstable Town, MA





U.S. Department of Transportation
Federal Highway Administration


 Airport


 Intercity Bus Terminal


 Ferry Terminal


 Truck/Pipeline Terminal


 Multipurpose Passenger Facility


 Port Terminal


 Truck/Rail Facility


 AMTRAK Station


 Public Transit Station


 Eisenhower Interstate System


 Other NHS Routes


 Non-Interstate STRAHNET Route


 Major STRAHNET Connector


 Intermodal Connector


 Intermodal/STRAHNET Connector

 Unbuilt NHS Routes

 Water

 Department of Defense

 Census Urbanized Areas



036

Miles

05.511

Kilometers

FHWA: October 01, 2020

This map illustrates the National Highway System (NHS) within Barnstable Town, MA. The map features a network of roads color-coded by their status: blue for the Eisenhower Interstate System (I-195), red for other NHS routes, green for Non-Interstate STRAHNET Routes, light green for Major STRAHNET Connectors, brown for Intermodal Connectors, and dark green for Intermodal/STRAHNET Connectors. Dashed red lines indicate unbuilt NHS routes. The map also shows various transportation facilities marked with icons: airports (Barnstable Municipal Airport), intercity bus terminals (Plymouth P&B Bus Terminal, Hyannis Bus Station), ferry terminals (Woods Hole Ferry Terminal, Hyannis Steamship Ferry Terminal), truck/pipeline terminals, multipurpose passenger facilities, port terminals, truck/rail facilities (Kingston Commuter Rail Station), AMTRAK stations, and public transit stations. The map includes a legend, a north arrow, and scale bars in miles (0, 3, 6) and kilometers (0, 5.5, 11). The map also shows the location of the Otis Air Force Base and various census urbanized areas. The map is titled 'National Highway System : Barnstable Town, MA' and is dated October 01, 2020.