





National Highway System : Leominster--Fitchburg, MA





U.S. Department of Transportation
Federal Highway Administration


 Airport


 Intercity Bus Terminal


 Ferry Terminal


 Truck/Pipeline Terminal

 Multipurpose Passenger Facility

 Port Terminal

 Truck/Rail Facility

 AMTRAK Station

 Public Transit Station

 Eisenhower Interstate System

 Other NHS Routes

 Non-Interstate STRAHNET Route

 Major STRAHNET Connector

 Intermodal Connector


 Intermodal/STRAHNET Connector

 Unbuilt NHS Routes

 Water

 Department of Defense

 Census Urbanized Areas



01.53

Miles

02.55

Kilometers

FHWA: October 01, 2020

