



National Highway System: New Bern, NC







U.S. Department of Transportation
Federal Highway Administration




Eisenhower Interstate System




Other NHS Routes




Non-Interstate STRAHNET Route




STRAHNET Connector




Intermodal Connector




Intermodal/STRAHNET Connector




Unbuilt NHS Routes




MAP-21 Principal Arterials




Census Urbanized Areas



Department of Defense



Water




01.53


Kilometers

00.81.6


Miles




Airport




Intercity Bus Terminal




Ferry Terminal




Truck/Pipeline Terminal




Multipurpose Passenger Facility




Port Terminal



Truck/Rail Facility



AMTRAK Station



Public Transit Station

FHWA: October 01, 2020