




U.S. Department of Transportation
Federal Highway Administration




Eisenhower Interstate System




Other NHS Routes




Non-Interstate STRAHNET Route




STRAHNET Connector




Intermodal Connector




Intermodal/STRAHNET Connector




Unbuilt NHS Routes




MAP-21 Principal Arterials




Census Urbanized Areas




Department of Defense




Water




Airport




Intercity Bus Terminal




Ferry Terminal




Truck/Pipeline Terminal




Multipurpose Passenger Facility




Port Terminal




Truck/Rail Facility



AMTRAK Station



Public Transit Station



012

Kilometers

00.551.1

Miles

FHWA: October 01, 2020