





National Highway System : Lancaster, PA





U.S. Department of Transportation
Federal Highway Administration


 Airport


 Intercity Bus Terminal


 Ferry Terminal


 Truck/Pipeline Terminal


 Multipurpose Passenger Facility


 Port Terminal


 Truck/Rail Facility


 AMTRAK Station


 Public Transit Station


 Eisenhower Interstate System


 Other NHS Routes


 Non-Interstate STRAHNET Route


 Major STRAHNET Connector


 Intermodal Connector


 Intermodal/STRAHNET Connector

 Unbuilt NHS Routes

 Water

 Department of Defense

 Census Urbanized Areas



02.55

Miles

04.59

Kilometers

FHWA: October 01, 2020

