





# National Highway System : Pottstown, PA





U.S. Department of Transportation  
Federal Highway Administration


 Airport


 Intercity Bus Terminal


 Ferry Terminal


 Truck/Pipeline Terminal


 Multipurpose Passenger Facility


 Port Terminal


 Truck/Rail Facility


 AMTRAK Station


 Public Transit Station


 Eisenhower Interstate System


 Other NHS Routes


 Non-Interstate STRAHNET Route


 Major STRAHNET Connector


 Intermodal Connector


 Intermodal/STRAHNET Connector

 Unbuilt NHS Routes

 Water

 Department of Defense

 Census Urbanized Areas



01.53

Miles

036

Kilometers

FHWA: October 01, 2020

This map displays the National Highway System (NHS) and other transportation infrastructure in Pottstown, PA. The map includes the following features:

- Highways:** The map shows various highways, including the Eisenhower Interstate System (blue lines) and other NHS Routes (red lines). Key routes include I-76, I-476, US-422, US-100, US-73, US-29, US-63, US-663, US-113, and US-4031.
- Water:** Water bodies are shown in light blue, including the Schuylkill River and various lakes and ponds.
- Department of Defense:** Areas under the control of the Department of Defense are shown in olive green.
- Census Urbanized Areas:** Census Urbanized Areas are shown in light orange.
- Other Infrastructure:** The map also shows airports, intercity bus terminals, ferry terminals, truck/pipeline terminals, multipurpose passenger facilities, port terminals, truck/rail facilities, AMTRAK stations, and public transit stations.