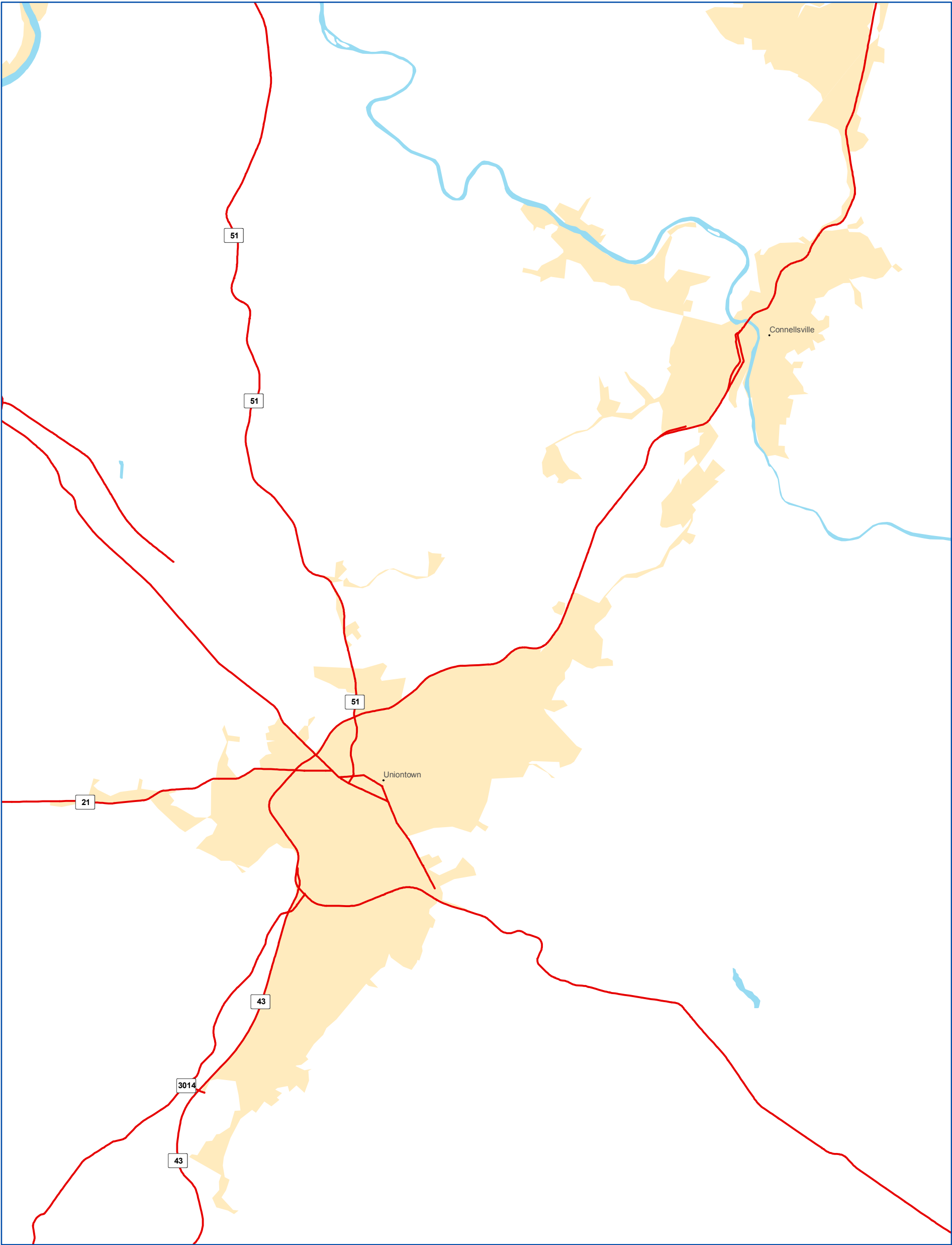





National Highway System: Uniontown--Connellsville, PA








U.S. Department of Transportation
Federal Highway Administration


 Eisenhower Interstate System


 Other NHS Routes


 Non-Interstate STRAHNET Route


 STRAHNET Connector


 Intermodal Connector


 Intermodal/STRAHNET Connector


 Unbuilt NHS Routes

 MAP-21 Principal Arterials

 Census Urbanized Areas

 Department of Defense

 Water





01.53


Kilometers


00.851.7


Miles


 Airport


 Intercity Bus Terminal


 Ferry Terminal


 Truck/Pipeline Terminal

 Multipurpose Passenger Facility

 Port Terminal

 Truck/Rail Facility

 AMTRAK Station

 Public Transit Station

FHWA: October 01, 2020