






U.S. Department of Transportation
Federal Highway Administration


Eisenhower Interstate System


Other NHS Routes


Non-Interstate STRAHNET Route


STRAHNET Connector


Intermodal Connector


Intermodal/STRAHNET Connector


Unbuilt NHS Routes

MAP-21 Principal Arterials

Census Urbanized Areas

Department of Defense

Water





01.53


Kilometers


00.951.9


Miles


Airport


Intercity Bus Terminal


Ferry Terminal


Truck/Pipeline Terminal

Multipurpose Passenger Facility

Port Terminal

Truck/Rail Facility

AMTRAK Station

Public Transit Station

FHWA: October 01, 2020