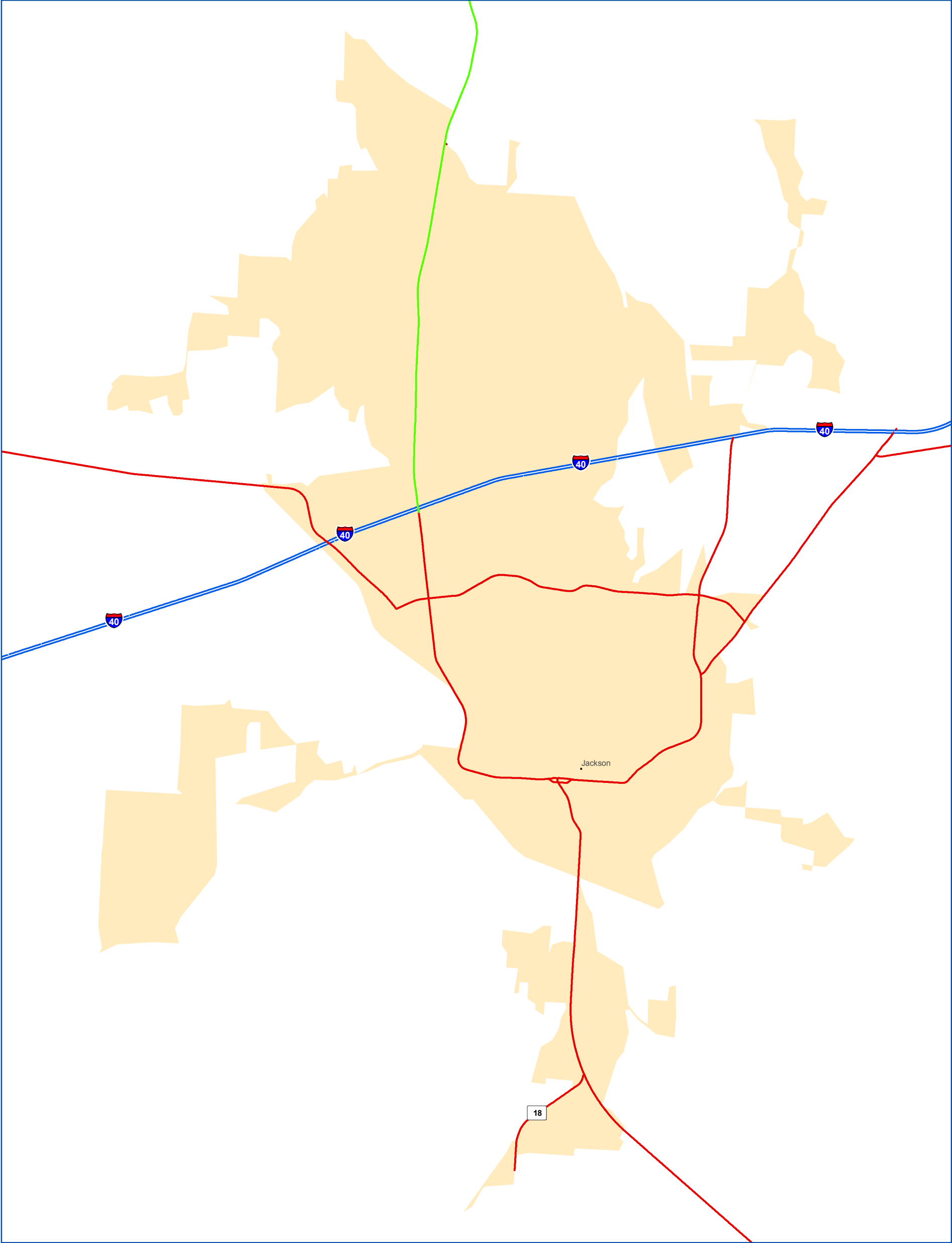





National Highway System: Jackson, TN








U.S. Department of Transportation  
Federal Highway Administration


 Eisenhower Interstate System


 Other NHS Routes


 Non-Interstate STRAHNET Route


 STRAHNET Connector


 Intermodal Connector


 Intermodal/STRAHNET Connector


 Unbuilt NHS Routes


 MAP-21 Principal Arterials


 Census Urbanized Areas


 Department of Defense


 Water


 Airport


 Intercity Bus Terminal


 Ferry Terminal


 Truck/Pipeline Terminal


 Multipurpose Passenger Facility

 Port Terminal

 Truck/Rail Facility

 AMTRAK Station

 Public Transit Station



012

Kilometers

00.651.3

Miles

FHWA: October 01, 2020