



Population

738,432

0.2% of national



Land Area

(sq. miles)

570,640

16.2% of national



Vehicle Miles Traveled

(millions)

5,046

0.2% of national



Public Road Length

(miles)

16,129

0.4% of national



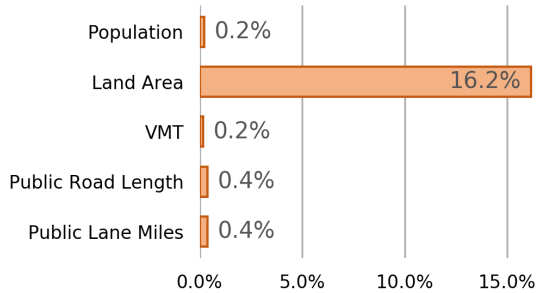
Public Road Lane Miles

33,008

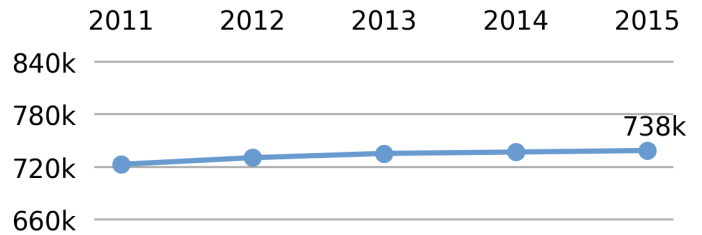
0.4% of national



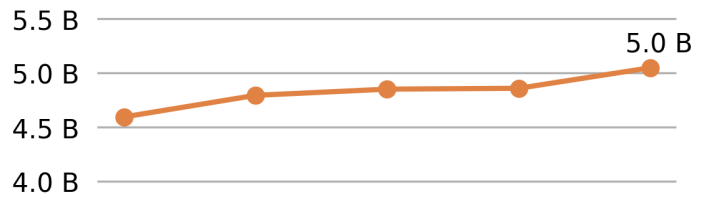
Share of National



Population



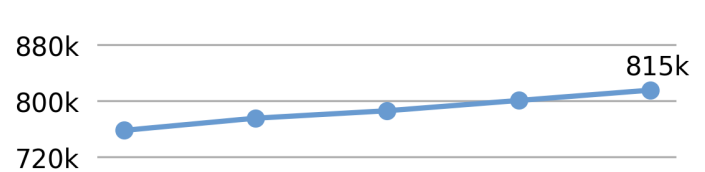
VMT



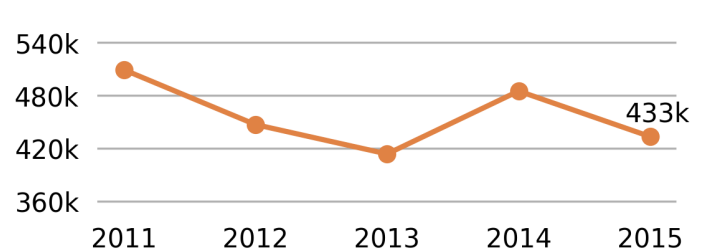
Driver Licenses



Vehicle Registrations



Motor Fuel Use (Gallons)



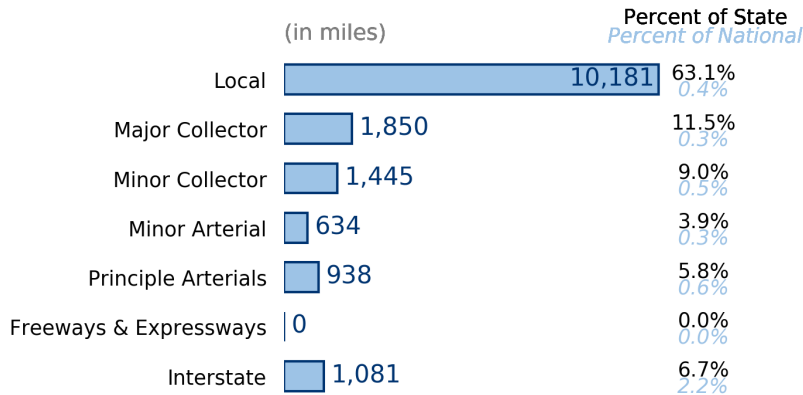
Vehicle Registrations

815,122

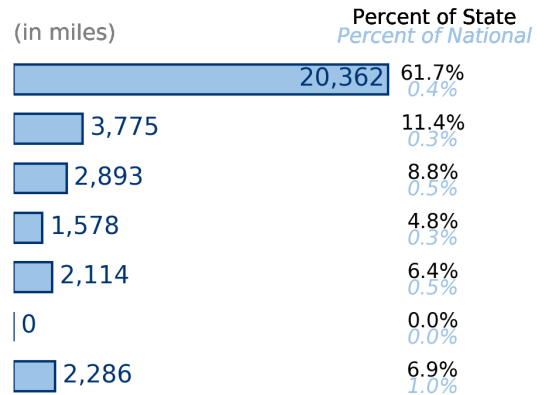
0.3% of national



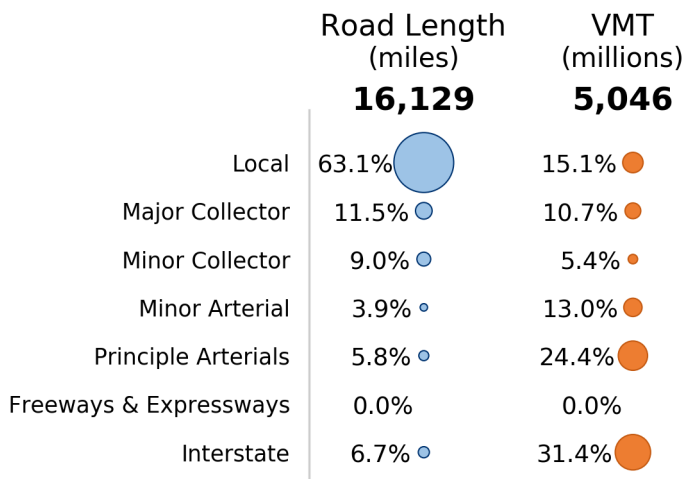
Public Road Length



Public Road Lane Miles



Share of Road Miles and Vehicle Miles Traveled



Public Road Length 16,129 miles



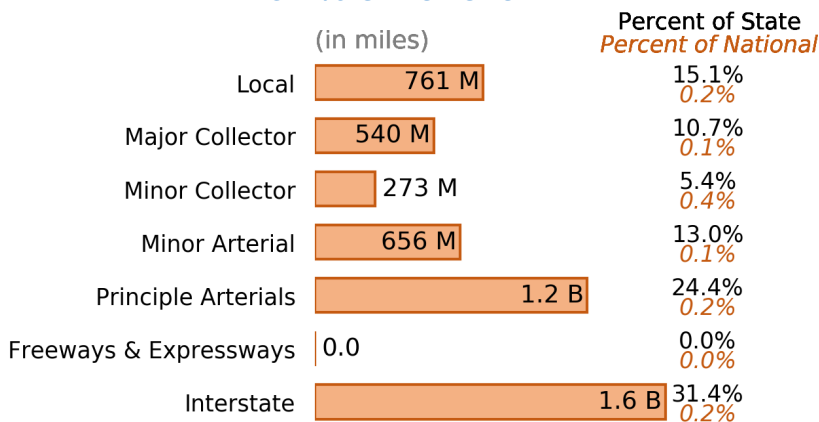
Vehicle Miles Traveled 5,046,000,000 miles



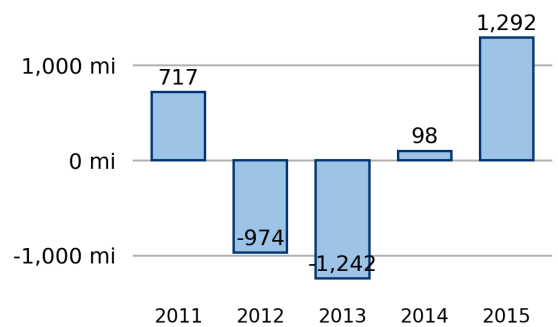
Vehicle Miles Traveled (Millions)

5,046

0.2% of national



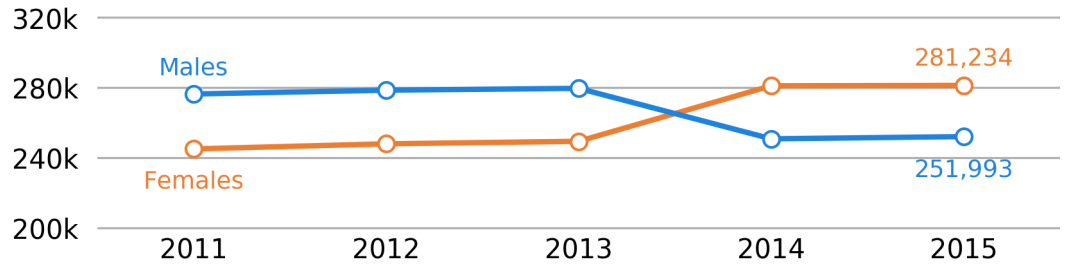
New Lane Miles Added Annually



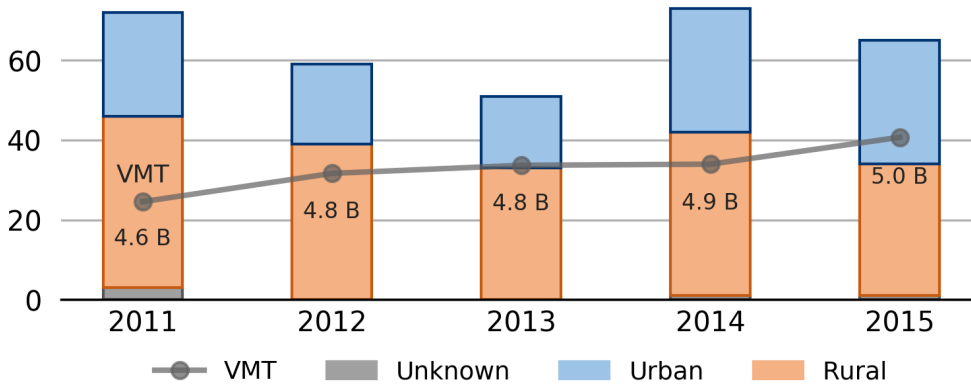
Driver Licenses

533,227

0.2% of national



Vehicle Crash Fatalities



Motor Fuel Use

432,917

(gallons)

State Tax Rate

(per gallon)

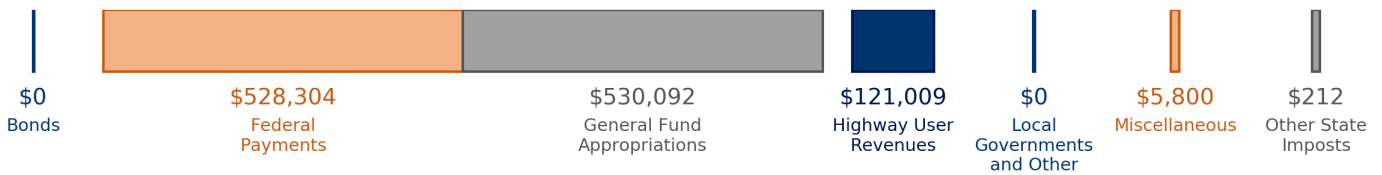
Gasoline \$0.08

Diesel \$0.08

Highway Funding Revenue

\$1,185,417

(thousands)



Highway Funding Expenditures

\$1,185,417

(thousands)

