



Population  
**945,934**  
*0.3% of national*



Land Area  
(sq. miles)  
**1,949**  
*0.1% of national*



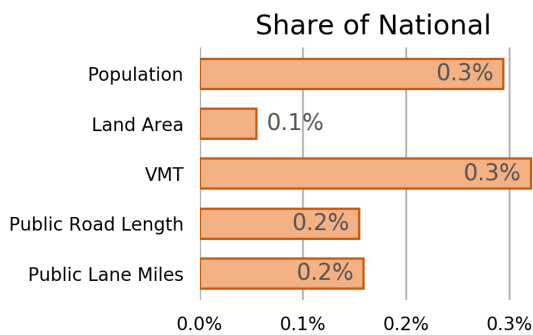
Vehicle Miles Traveled  
(millions)  
**9,931**  
*0.3% of national*



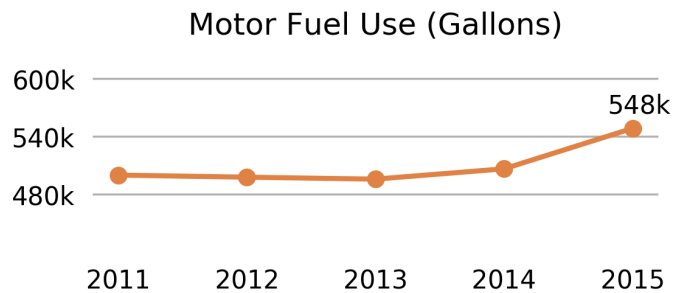
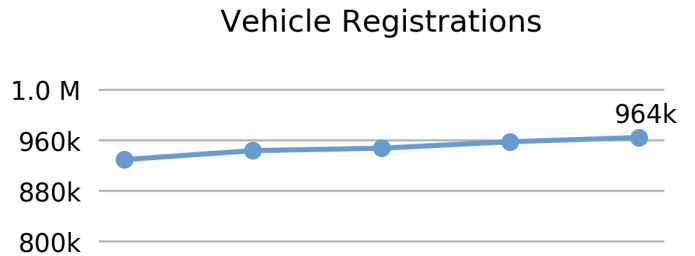
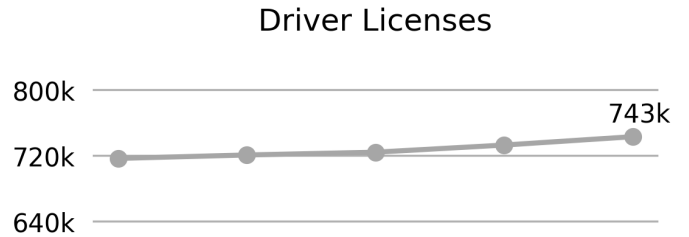
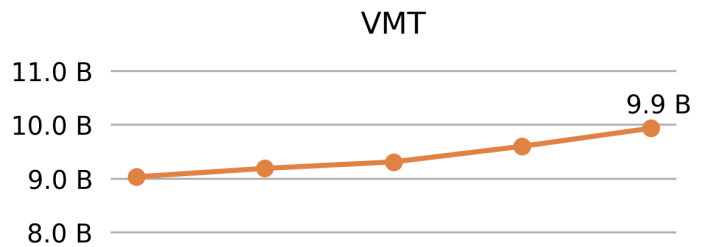
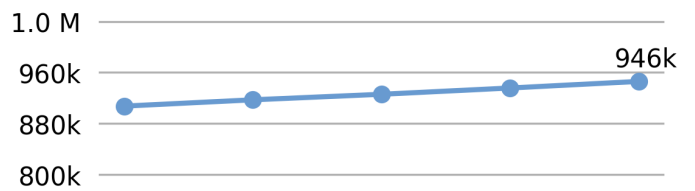
Public Road Length  
(miles)  
**6,416**  
*0.2% of national*



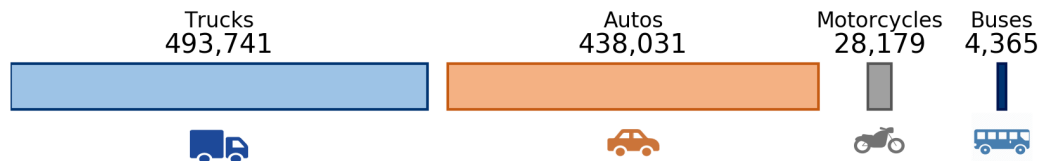
Public Road Lane Miles  
**13,892**  
*0.2% of national*



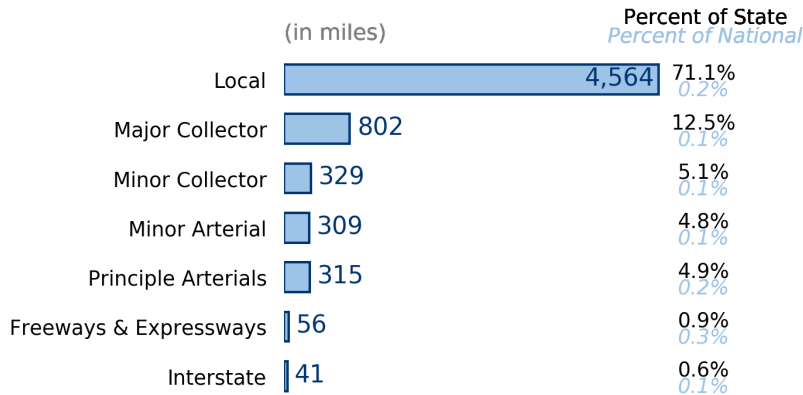
Population  
2011 2012 2013 2014 2015



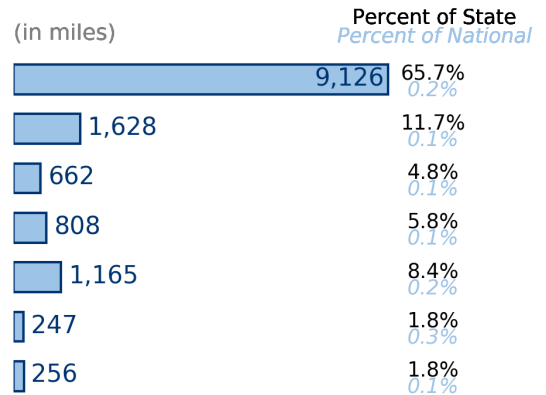
Vehicle Registrations  
**964,316**  
*0.4% of national*



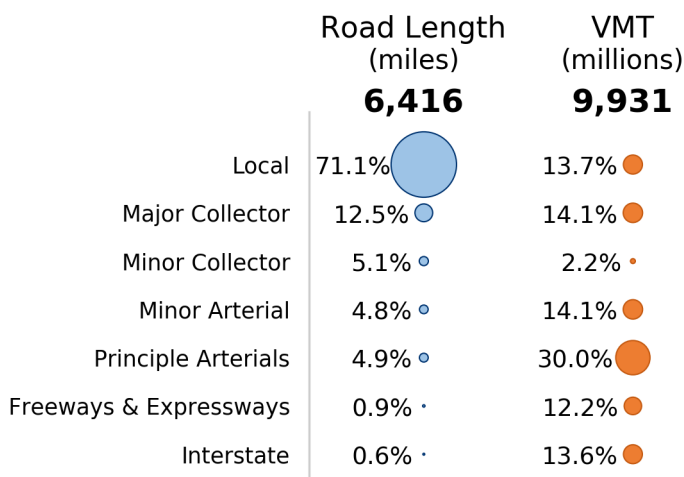
### Public Road Length



### Public Road Lane Miles



### Share of Road Miles and Vehicle Miles Traveled



### Public Road Length 6,416 miles

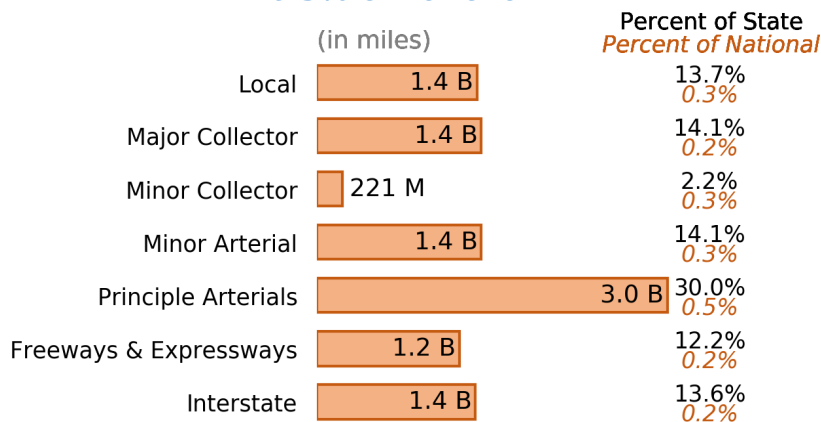


### Vehicle Miles Traveled 9,931,000,000 miles

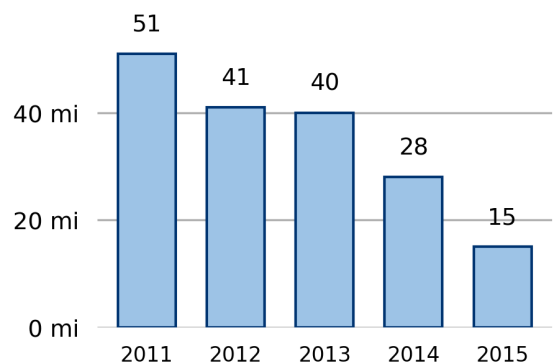


### Vehicle Miles Traveled (Millions) 9,931

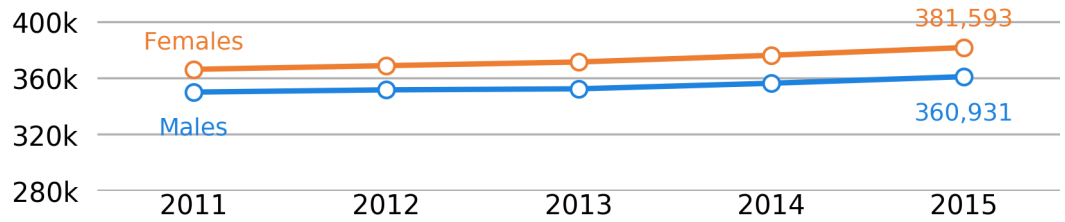
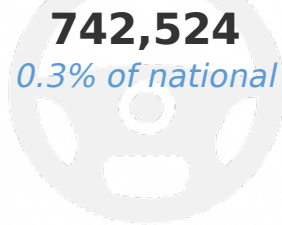
0.3% of national



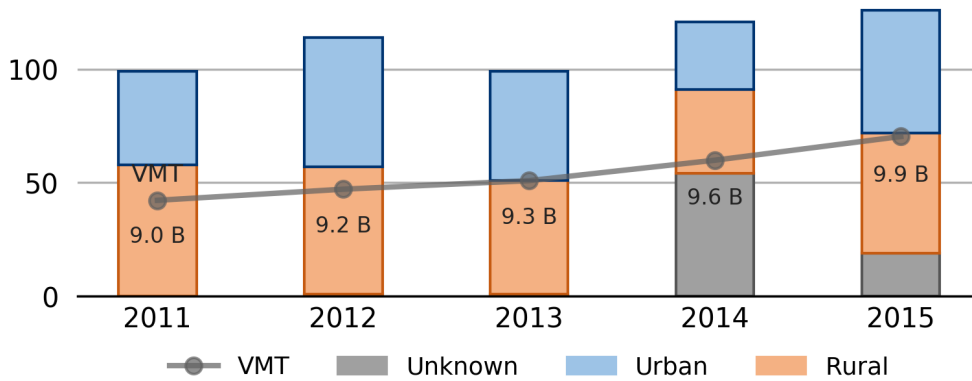
### New Lane Miles Added Annually



## Driver Licenses



## Vehicle Crash Fatalities



## Motor Fuel Use

**548,356**

(gallons)

## State Tax Rate

(per gallon)

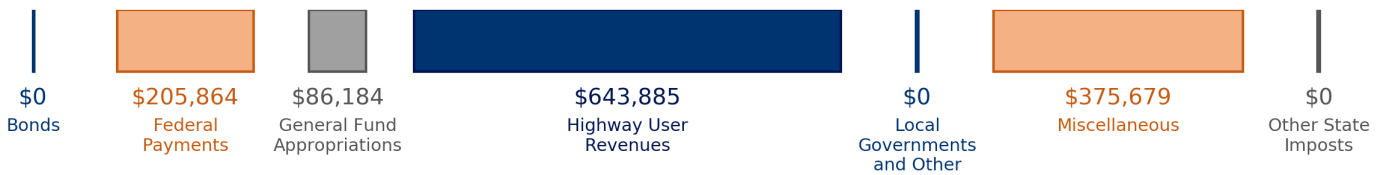
Gasoline \$0.23

Diesel \$0.22

## Highway Funding Revenue

**\$1,311,612**

(thousands)



## Highway Funding Expenditures

**\$983,647**

(thousands)

