

Population
1,431,603
0.4% of national



Land Area
(sq. miles)
6,423
0.2% of national



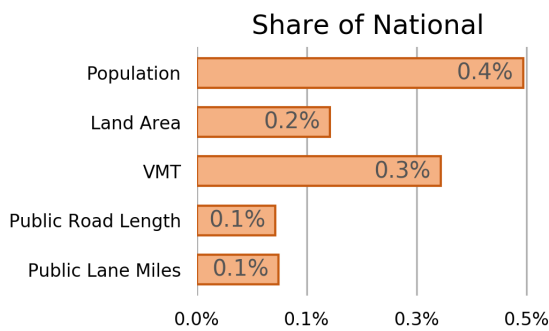
Vehicle Miles Traveled
(millions)
10,300
0.3% of national



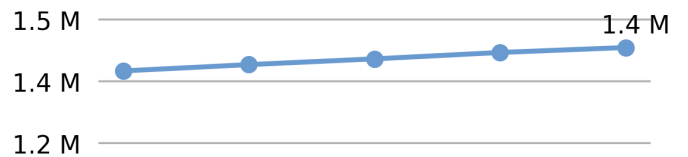
Public Road Length
(miles)
4,453
0.1% of national



Public Road Lane Miles
9,739
0.1% of national



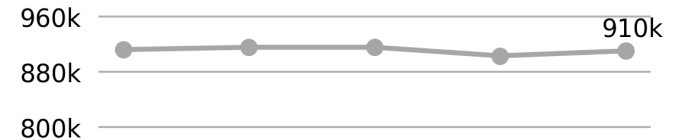
Population
2011 2012 2013 2014 2015



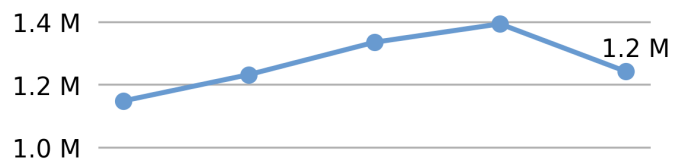
VMT
11.0 B 10.0 B 9.0 B 10.3 B



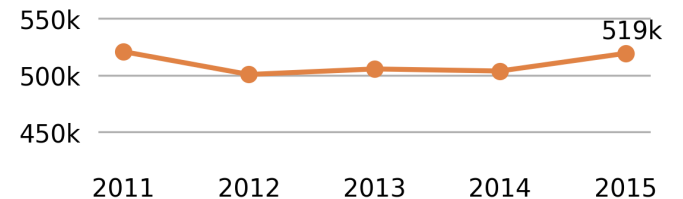
Driver Licenses
1.0 M 960k 880k 800k 910k



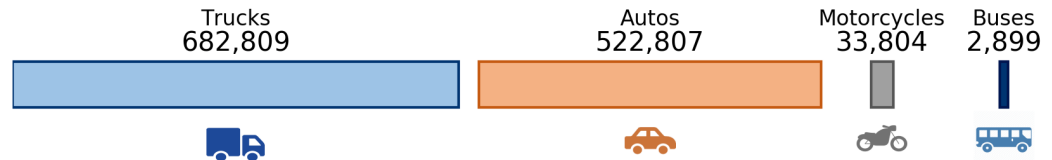
Vehicle Registrations
1.6 M 1.4 M 1.2 M 1.0 M



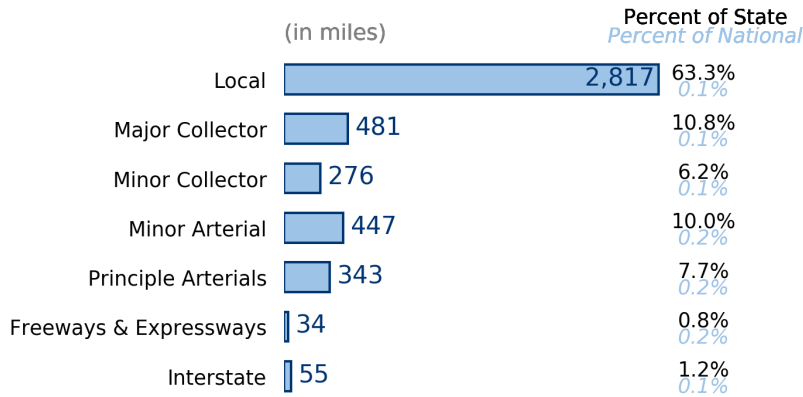
Motor Fuel Use (Gallons)
550k 500k 450k



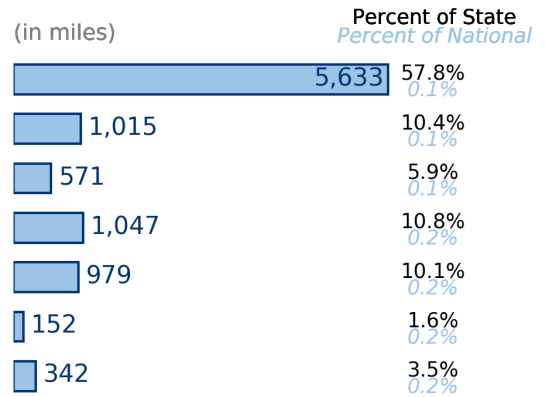
Vehicle Registrations
1,242,319
0.5% of national



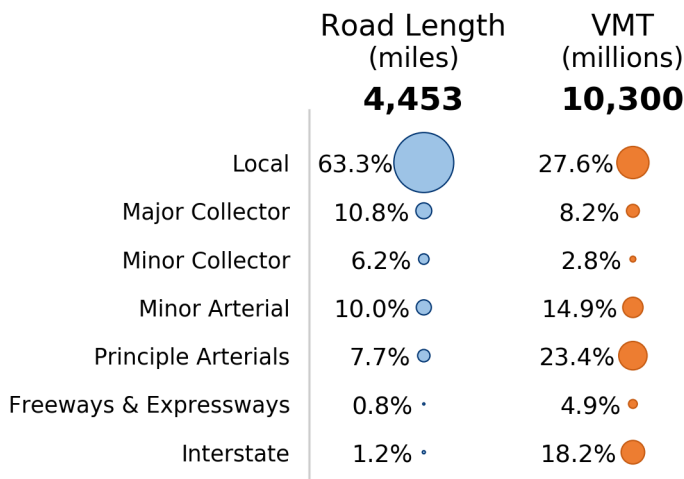
Public Road Length



Public Road Lane Miles



Share of Road Miles and Vehicle Miles Traveled



Public Road Length

4,453 miles



Vehicle Miles Traveled

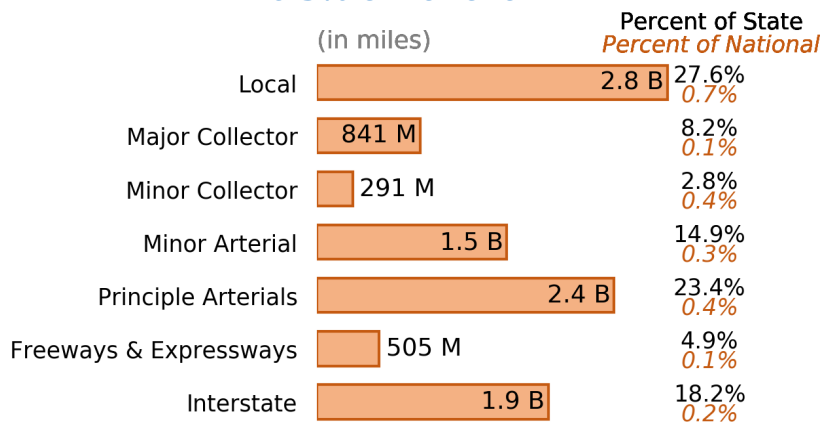
10,300,000,000 miles



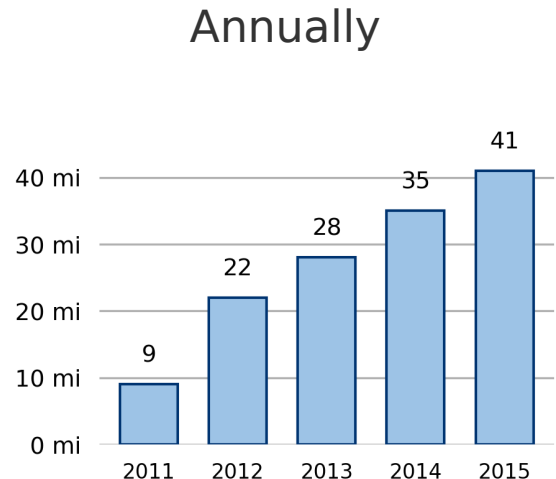
Vehicle Miles Traveled (Millions)

10,300

0.3% of national



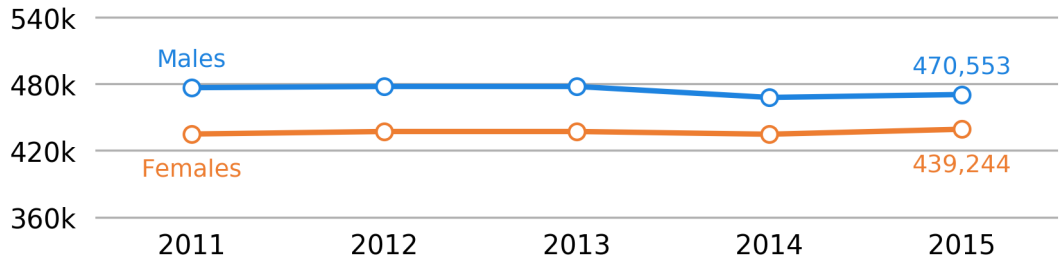
New Lane Miles Added Annually



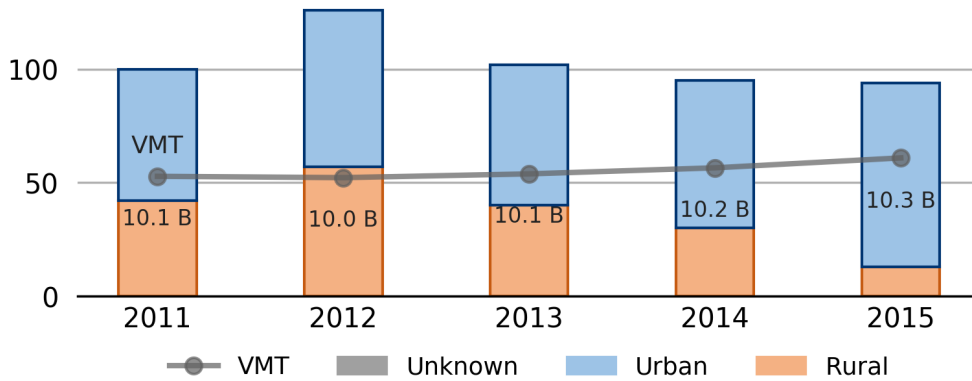
Driver Licenses

909,797

0.4% of national



Vehicle Crash Fatalities



Motor Fuel Use

519,194

(gallons)

State Tax Rate

(per gallon)

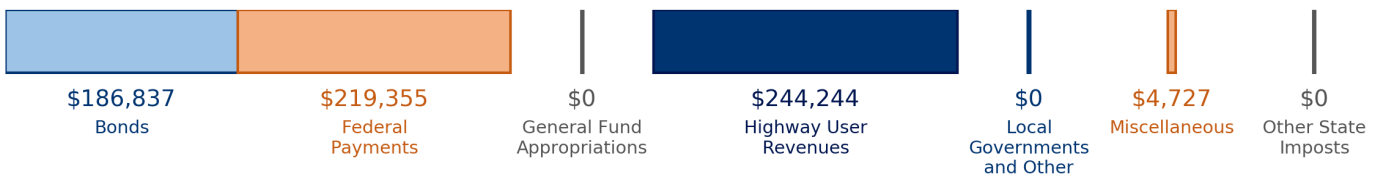
Gasoline \$0.17

Diesel \$0.17

Highway Funding Revenue

\$655,163

(thousands)



Highway Funding Expenditures

\$568,386

(thousands)

