



Population
3,123,899
1.0% of national



Land Area
 (sq. miles)
55,857
1.6% of national



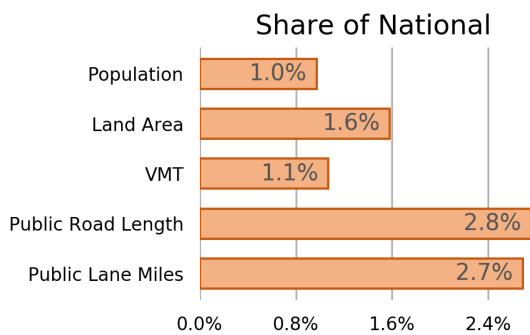
Vehicle Miles Traveled
 (millions)
33,161
1.1% of national



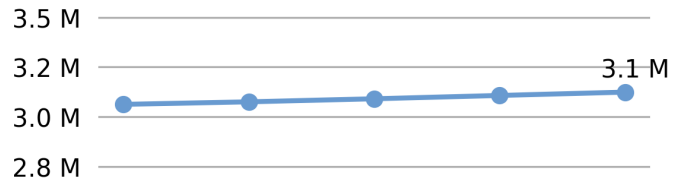
Public Road Length
 (miles)
114,442
2.8% of national



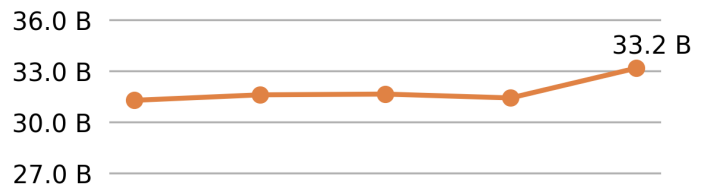
Public Road Lane Miles
234,739
2.7% of national



Population
 2011 2012 2013 2014 2015



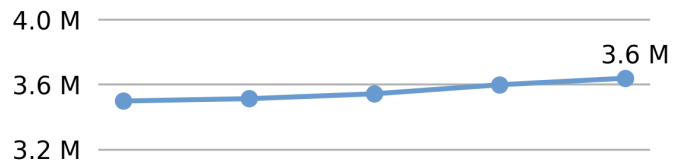
VMT



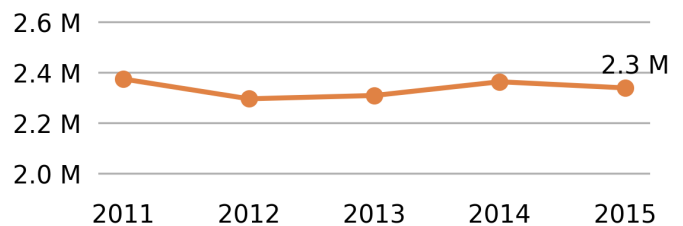
Driver Licenses



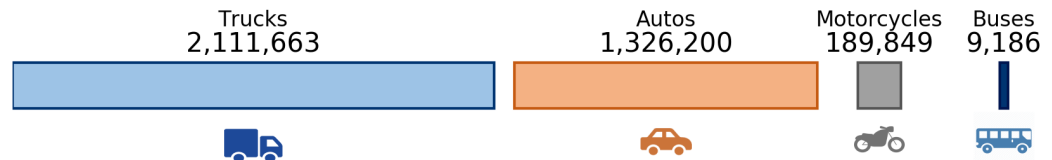
Vehicle Registrations



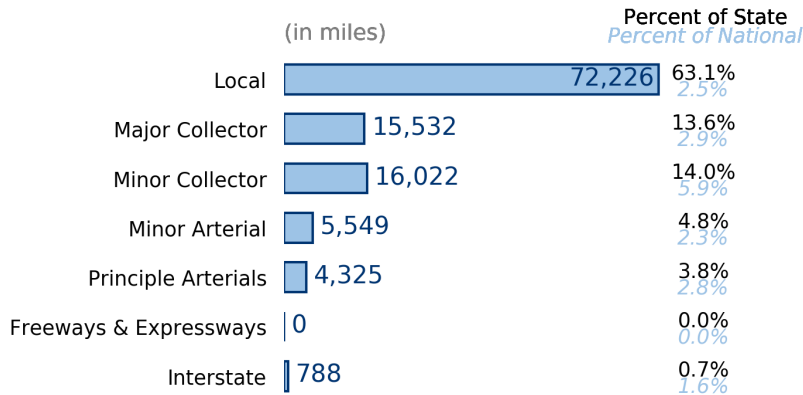
Motor Fuel Use (Gallons)



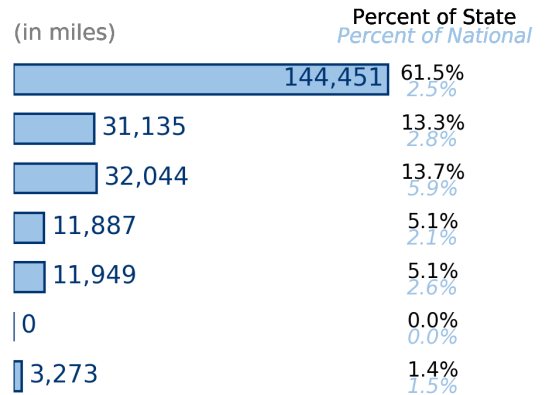
Vehicle Registrations
3,636,898
1.4% of national



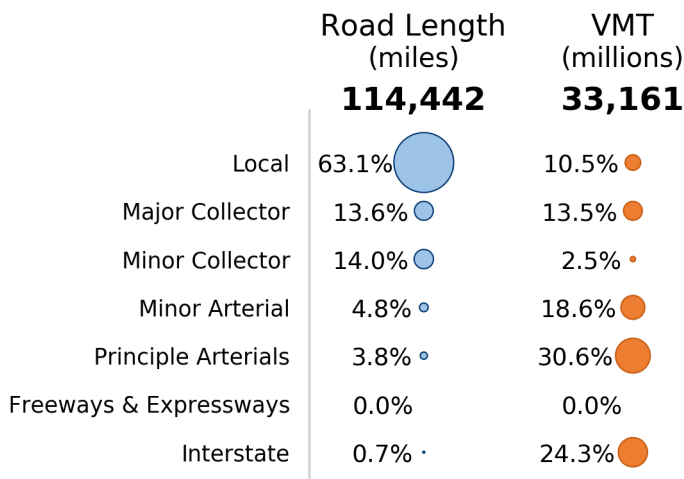
Public Road Length



Public Road Lane Miles



Share of Road Miles and Vehicle Miles Traveled



Public Road Length 114,442 miles



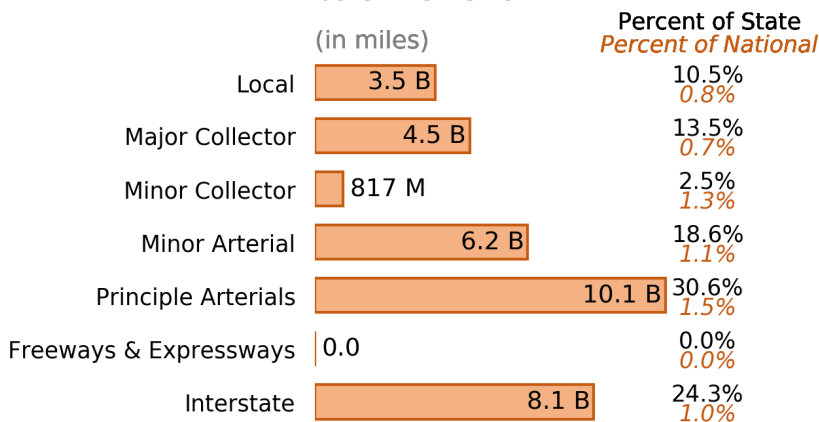
Vehicle Miles Traveled 33,161,000,000 miles



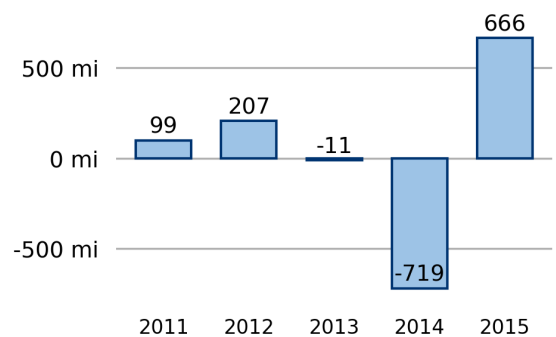
Vehicle Miles Traveled (Millions)

33,161

1.1% of national



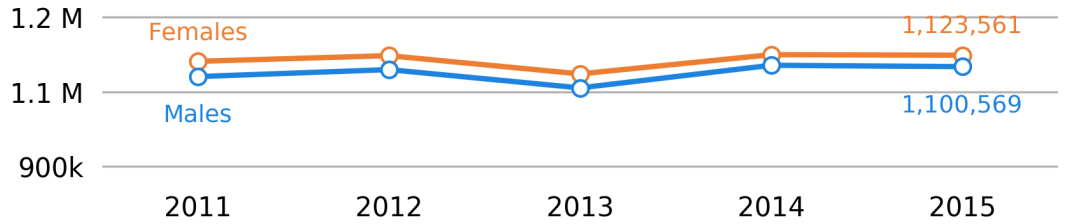

New Lane Miles Added Annually



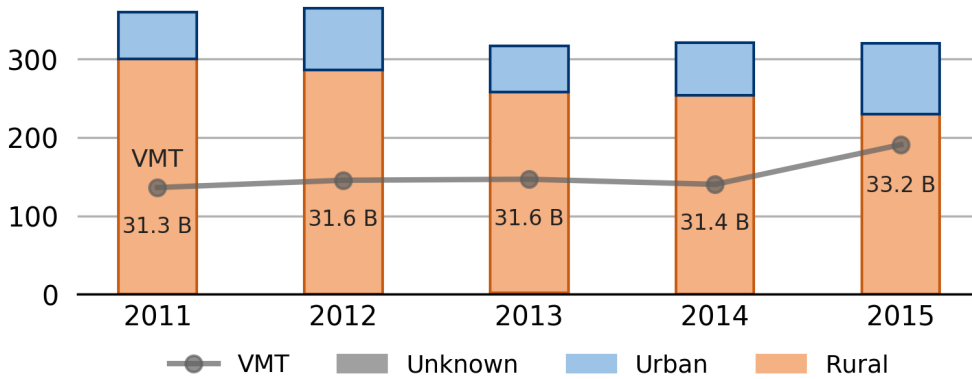
Driver Licenses

2,224,130

1.0% of national



Vehicle Crash Fatalities



Motor Fuel Use

2,338,263

(gallons)

State Tax Rate

(per gallon)

Gasoline \$0.30

Diesel \$0.32

Highway Funding Revenue

\$2,004,173

(thousands)



Highway Funding Expenditures

\$2,182,906

(thousands)

