



Population  
**6,006,401**  
*1.9% of national*



Land Area  
(sq. miles)  
**9,707**  
*0.3% of national*



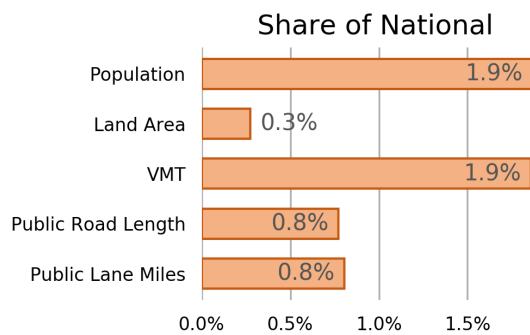
Vehicle Miles Traveled  
(millions)  
**57,516**  
*1.9% of national*



Public Road Length  
(miles)  
**32,037**  
*0.8% of national*



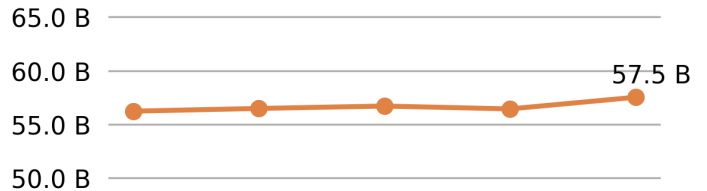
Public Road Lane Miles  
**70,400**  
*0.8% of national*



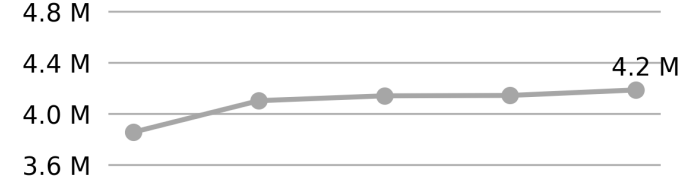
Population



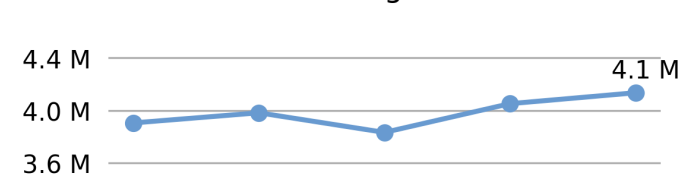
VMT



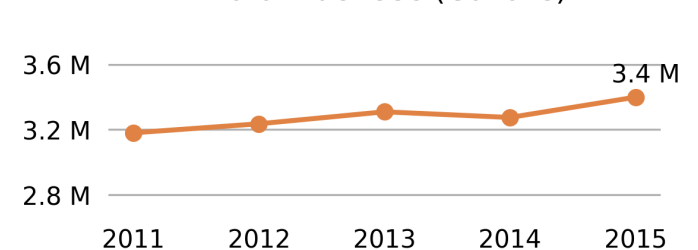
Driver Licenses



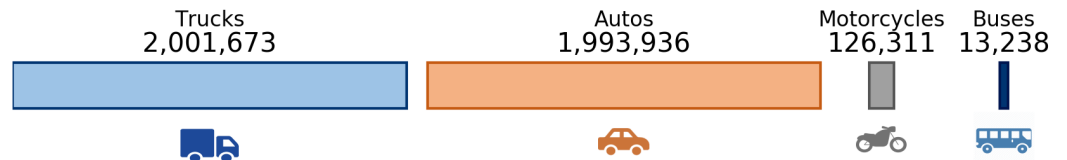
Vehicle Registrations



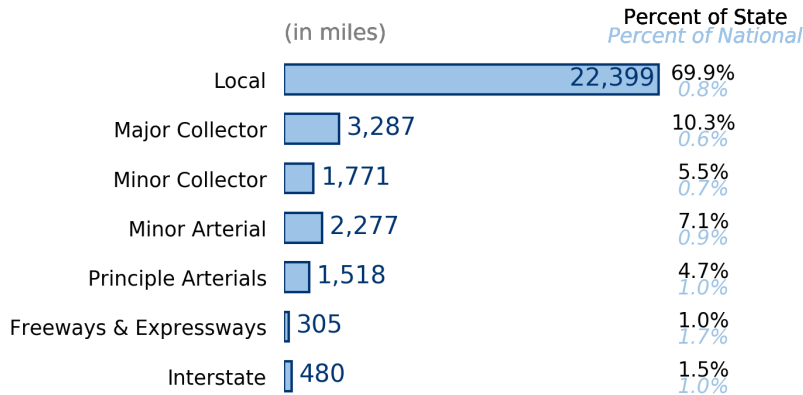
Motor Fuel Use (Gallons)



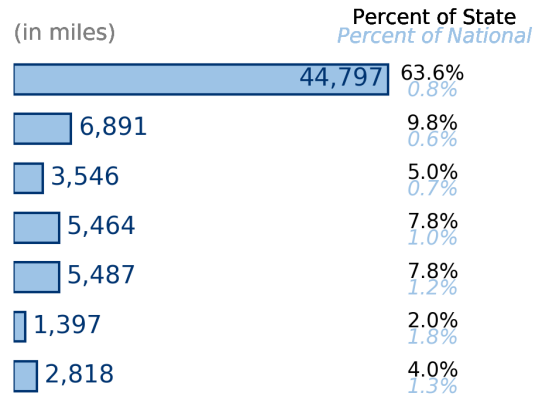
Vehicle Registrations  
**4,135,158**  
*1.6% of national*



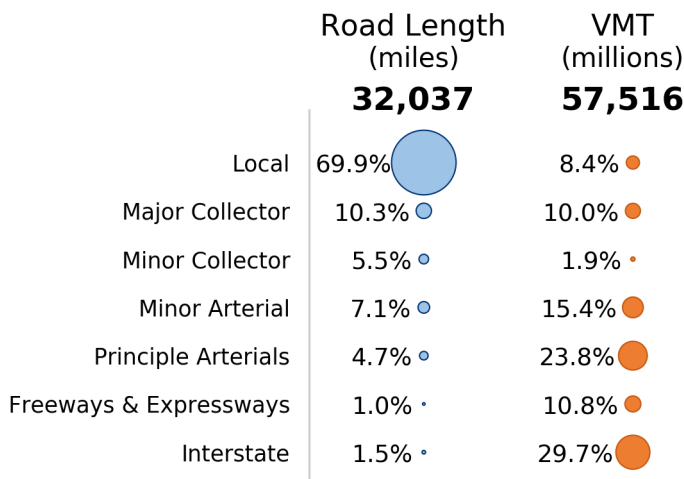
### Public Road Length



### Public Road Lane Miles



### Share of Road Miles and Vehicle Miles Traveled



### Public Road Length

**32,037 miles**



### Vehicle Miles Traveled

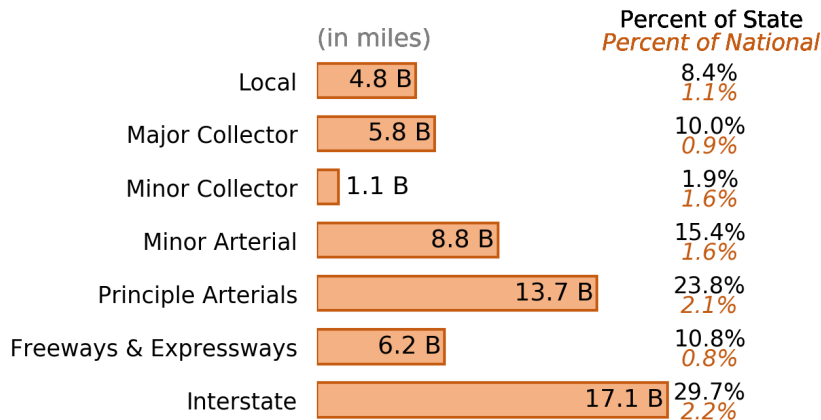
**57,516,000,000 miles**



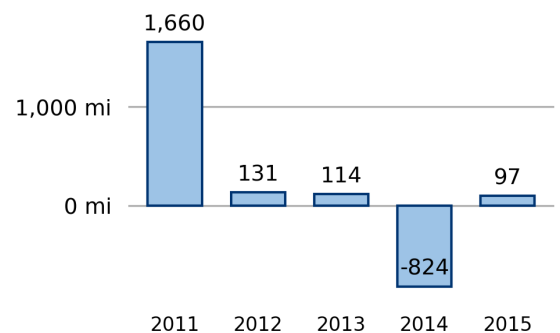
### Vehicle Miles Traveled (Millions)

**57,516**

*1.9% of national*



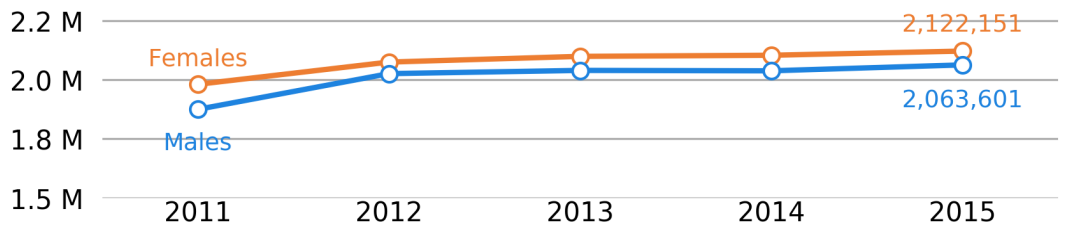
### New Lane Miles Added Annually



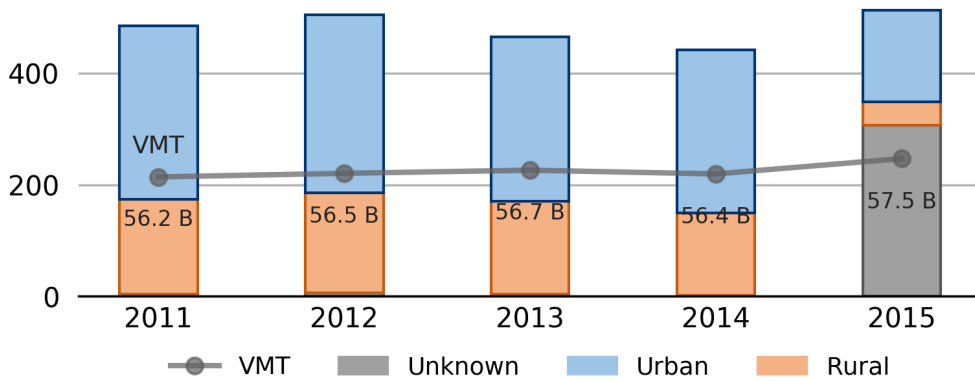
Driver Licenses

**4,185,752**

1.9% of national



Vehicle Crash Fatalities



Motor Fuel Use

**3,398,797**

(gallons)

State Tax Rate

(per gallon)

Gasoline \$0.32

Diesel \$0.32

Highway Funding Revenue

**\$3,476,040**

(thousands)



Highway Funding Expenditures

**\$3,394,911**

(thousands)

