



Population  
**2,992,333**  
*0.9% of national*



Land Area  
(sq. miles)  
**46,923**  
*1.3% of national*



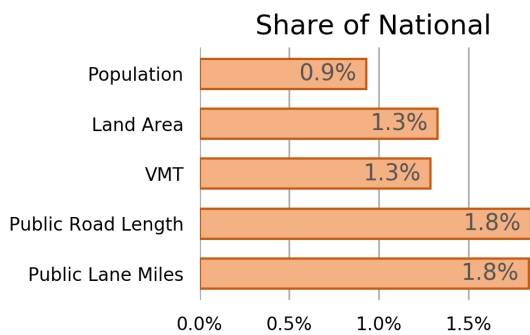
Vehicle Miles Traveled  
(millions)  
**39,890**  
*1.3% of national*



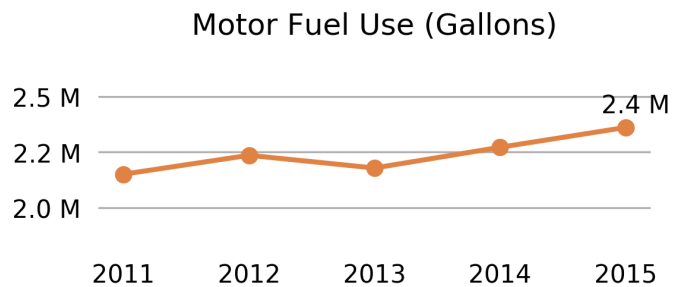
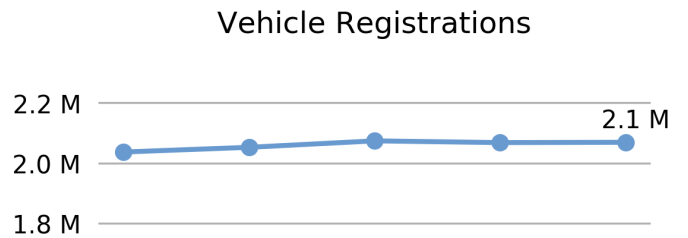
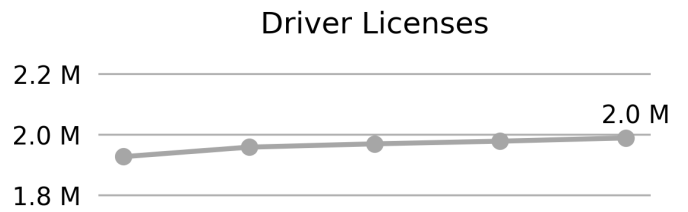
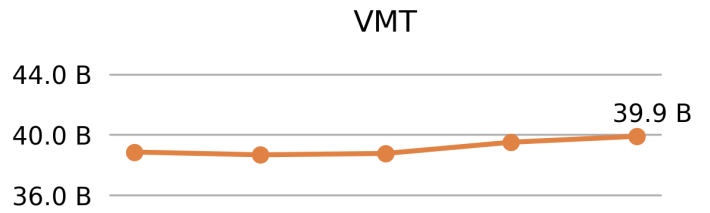
Public Road Length  
(miles)  
**76,777**  
*1.8% of national*



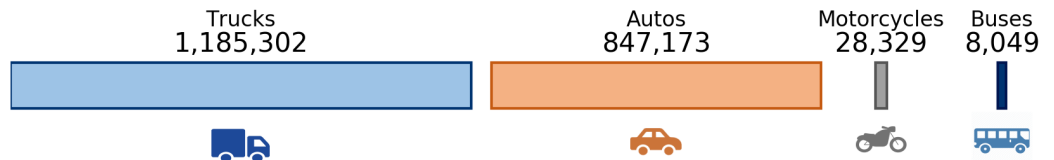
Public Road Lane Miles  
**160,514**  
*1.8% of national*



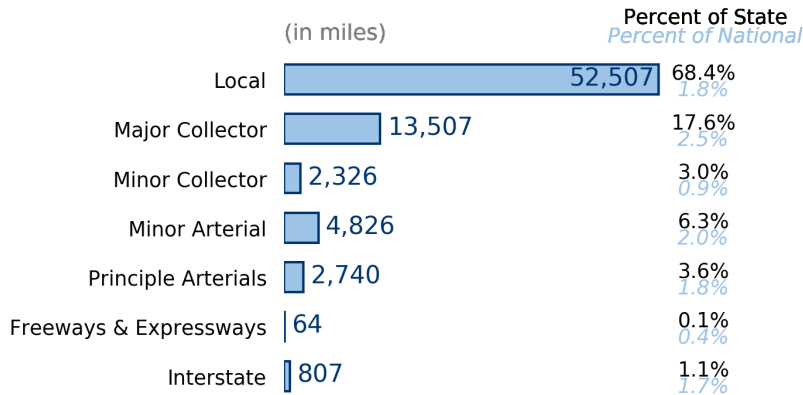
Population



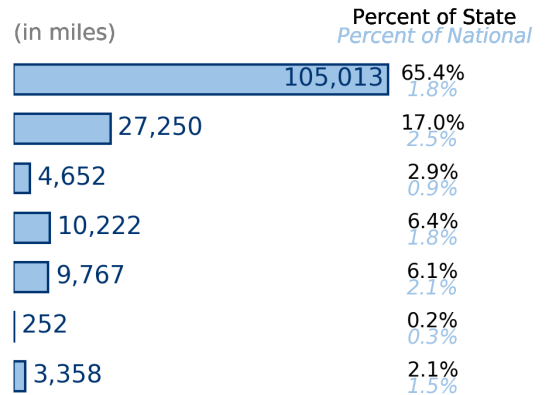
Vehicle Registrations  
**2,068,853**  
*0.8% of national*



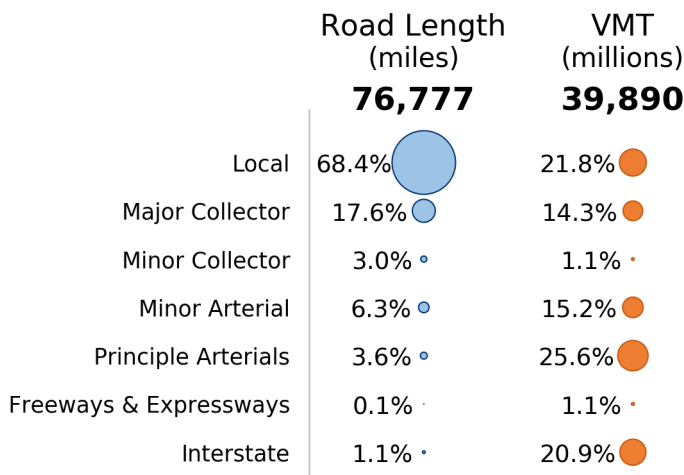
### Public Road Length



### Public Road Lane Miles



### Share of Road Miles and Vehicle Miles Traveled



### Public Road Length 76,777 miles



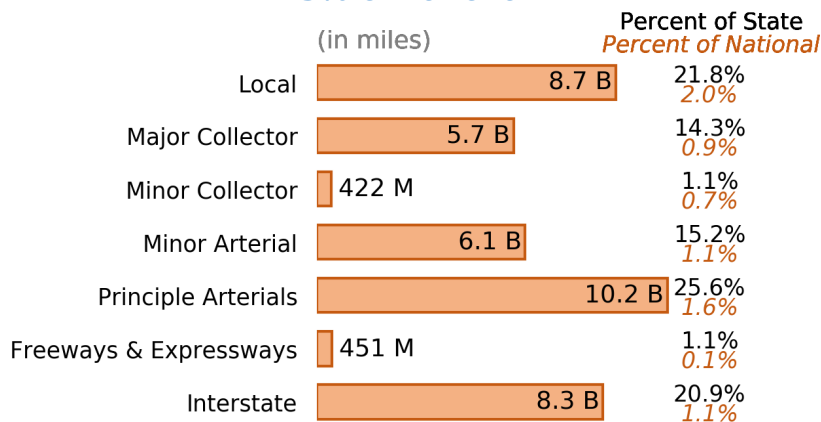
### Vehicle Miles Traveled 39,890,000,000 miles



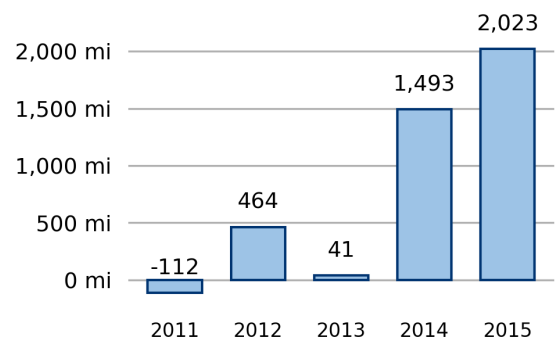
### Vehicle Miles Traveled (Millions)

**39,890**

1.3% of national

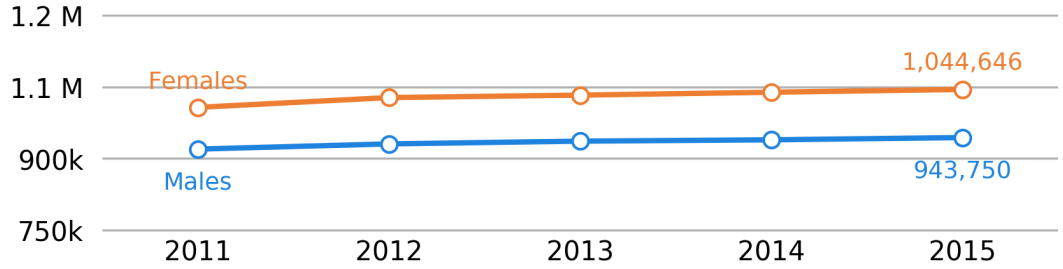


### New Lane Miles Added Annually

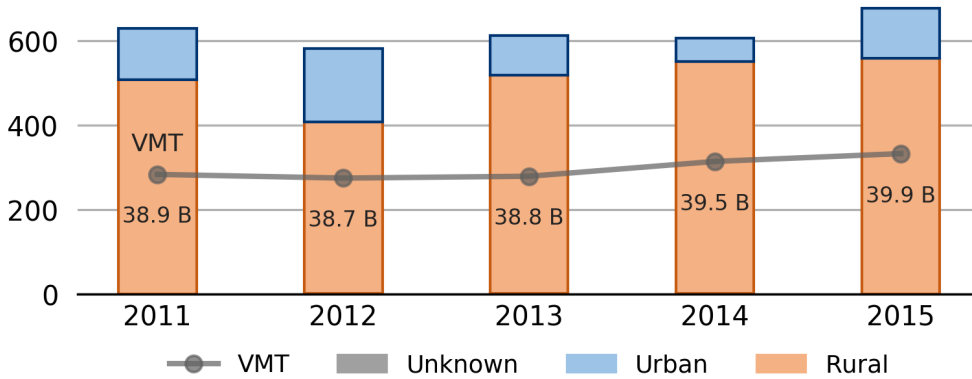


Driver Licenses

**1,988,396**  
0.9% of national



Vehicle Crash Fatalities



Motor Fuel Use

**2,361,371**  
(gallons)

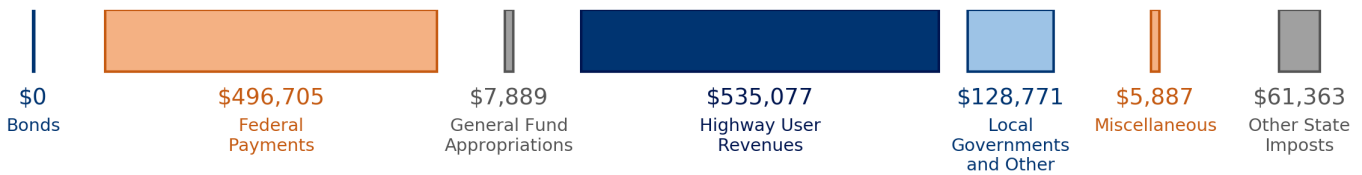
State Tax Rate  
(per gallon)

Gasoline \$0.18  
Diesel \$0.18

Highway Funding Revenue

**\$1,235,692**

(thousands)



Highway Funding Expenditures

**\$1,199,978**

(thousands)

