



Population  
**8,958,013**  
*2.8% of national*



Land Area  
 (sq. miles)  
**7,354**  
*0.2% of national*



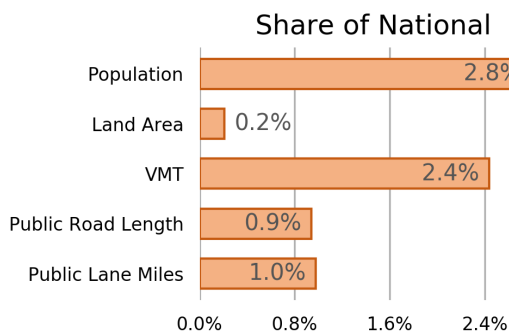
Vehicle Miles Traveled  
 (millions)  
**75,393**  
*2.4% of national*



Public Road Length  
 (miles)  
**39,065**  
*0.9% of national*



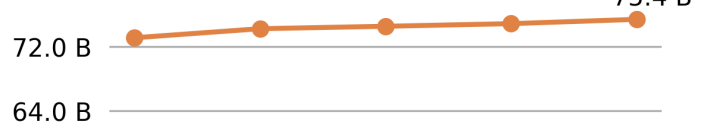
Public Road Lane Miles  
**85,319**  
*1.0% of national*



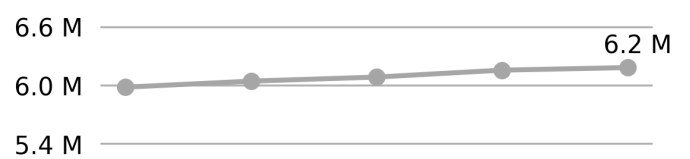
Population  
 2011 2012 2013 2014 2015



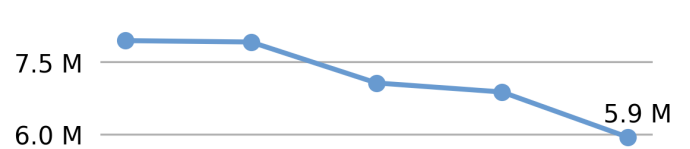
VMT  
 80.0 B  
 72.0 B  
 64.0 B



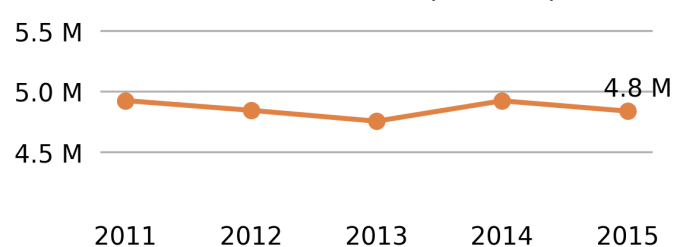
Driver Licenses  
 6.6 M  
 6.0 M  
 5.4 M



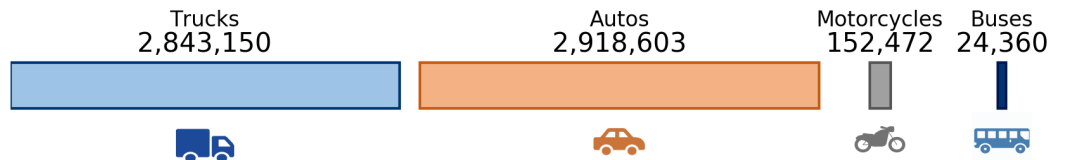
Vehicle Registrations  
 9.0 M  
 7.5 M  
 6.0 M



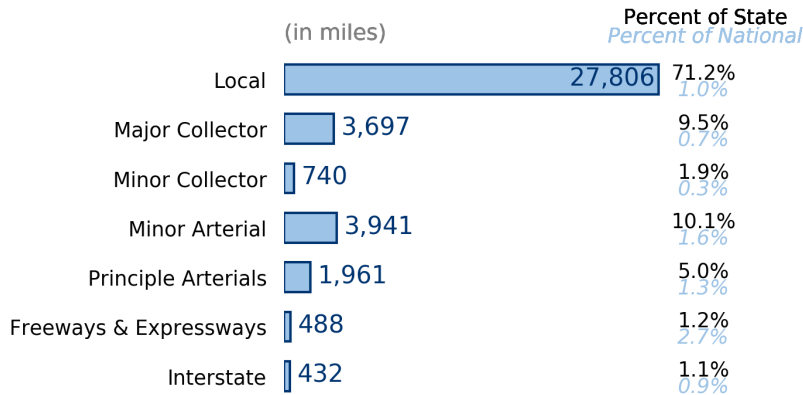
Motor Fuel Use (Gallons)  
 5.5 M  
 5.0 M  
 4.5 M



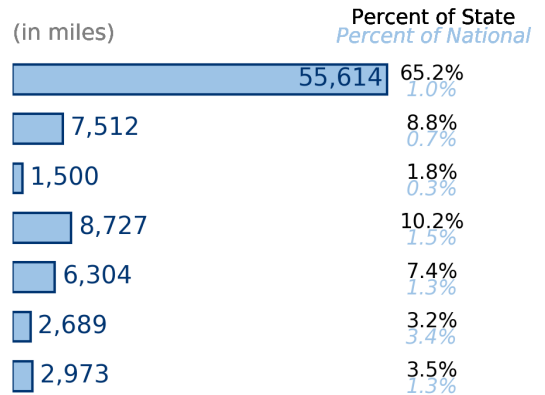
Vehicle Registrations  
**5,938,585**  
*2.3% of national*



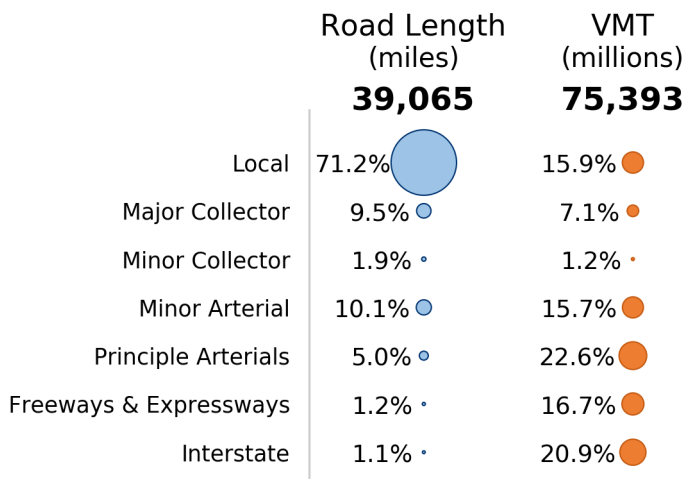
### Public Road Length



### Public Road Lane Miles



### Share of Road Miles and Vehicle Miles Traveled



### Public Road Length 39,065 miles

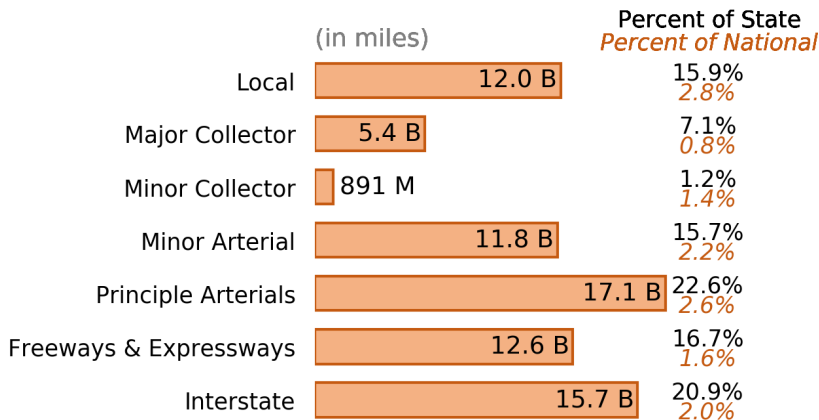


### Vehicle Miles Traveled 75,393,000,000 miles

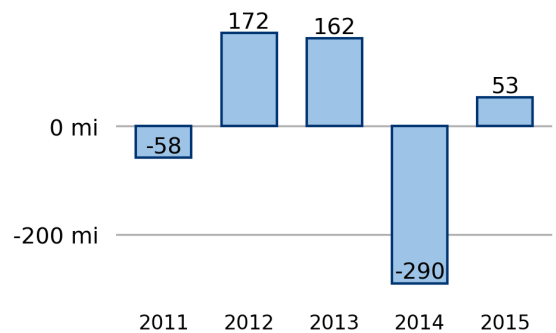


### Vehicle Miles Traveled (Millions) 75,393

2.4% of national



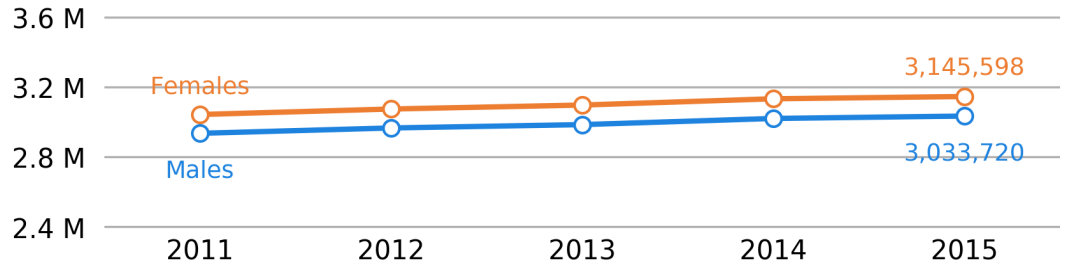
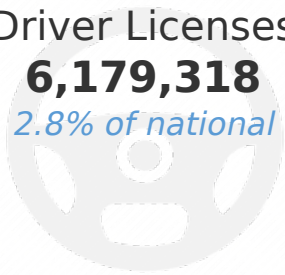
### New Lane Miles Added Annually



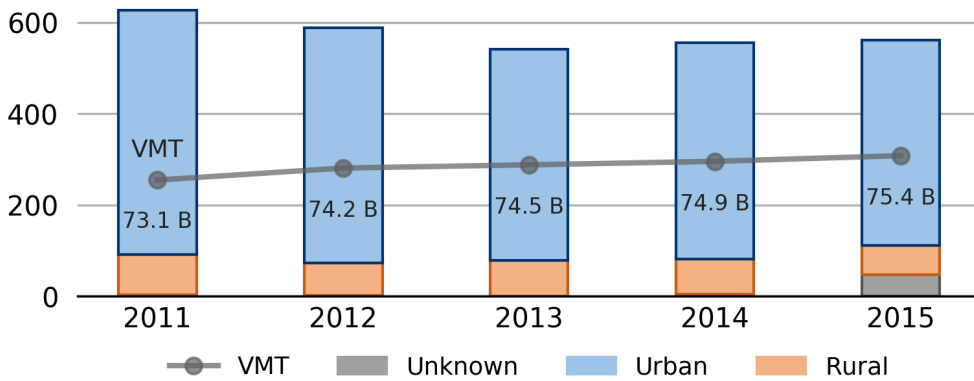
## Driver Licenses

**6,179,318**

2.8% of national



## Vehicle Crash Fatalities



## Motor Fuel Use

**4,838,844**

(gallons)

## State Tax Rate

(per gallon)

Gasoline \$0.10

Diesel \$0.13

## Highway Funding Revenue

**\$7,429,121**

(thousands)



## Highway Funding Expenditures

**\$7,146,013**

(thousands)

