



Population
27,469,114
8.5% of national



Land Area
 (sq. miles)

261,232
7.4% of national



Vehicle Miles Traveled
 (millions)

258,122
8.3% of national

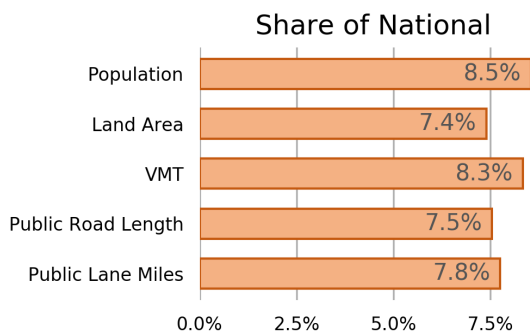


Public Road Length
 (miles)

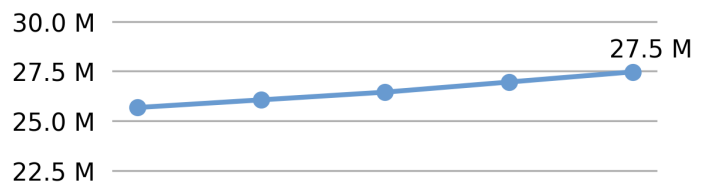
313,596
7.5% of national



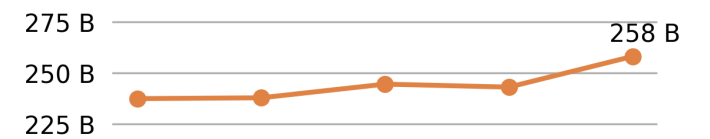
Public Road Lane Miles
677,577
7.8% of national



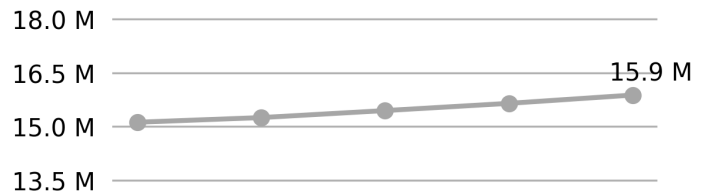
Population
 2011 2012 2013 2014 2015



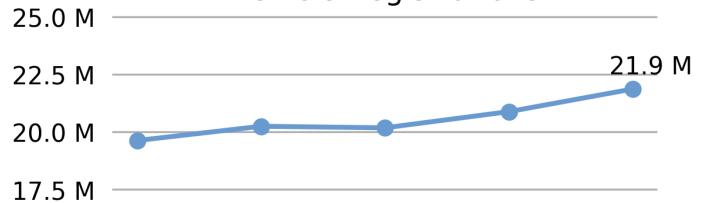
VMT



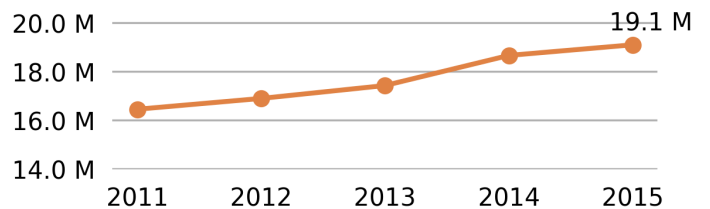
Driver Licenses



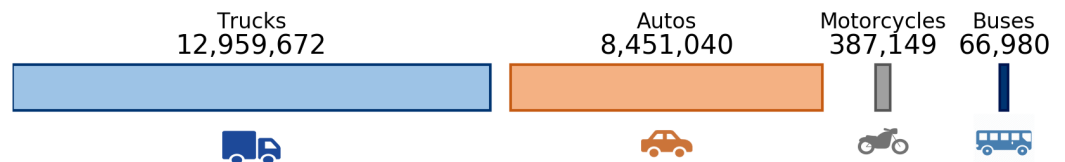
Vehicle Registrations



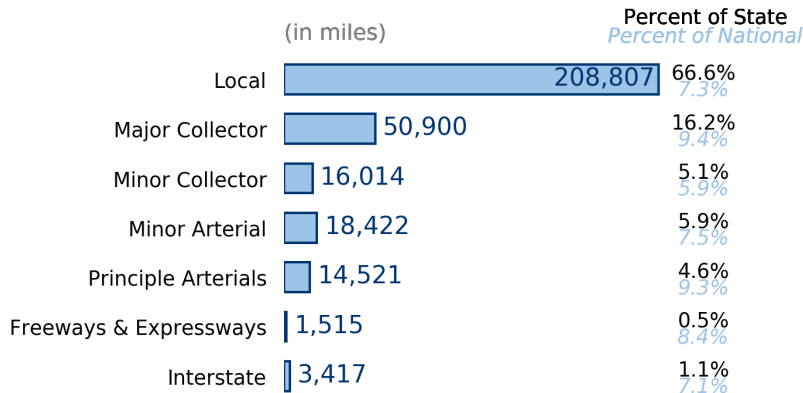
Motor Fuel Use (Gallons)



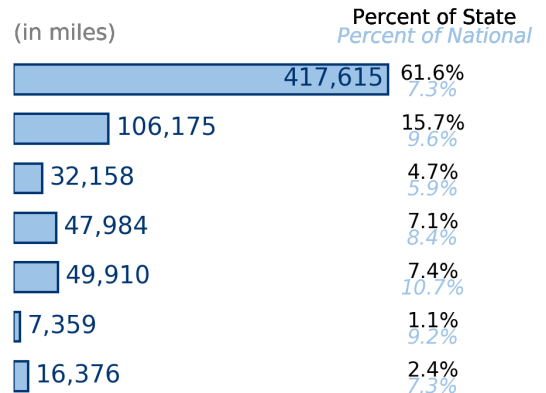
Vehicle Registrations
21,864,841
8.3% of national



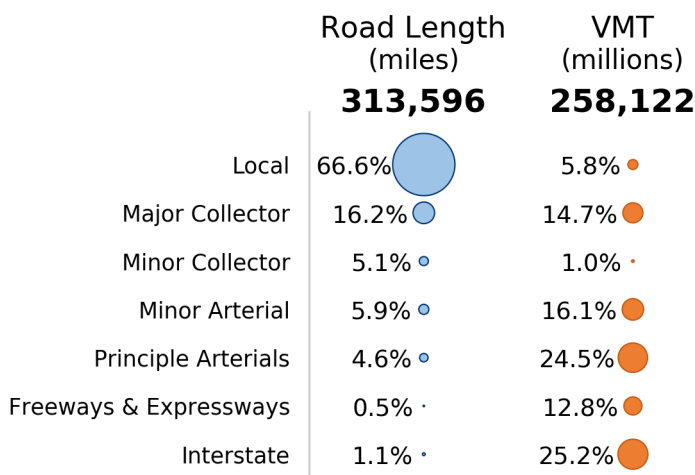
Public Road Length



Public Road Lane Miles



Share of Road Miles and Vehicle Miles Traveled



Public Road Length

313,596 miles



Vehicle Miles Traveled

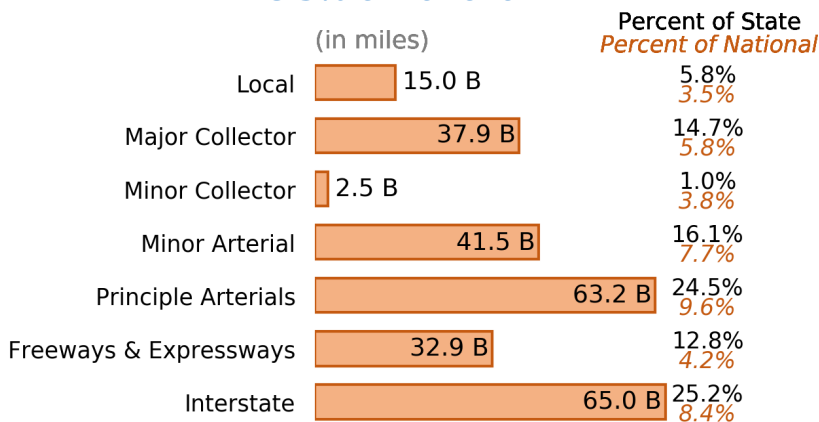
258,122,000,000 miles



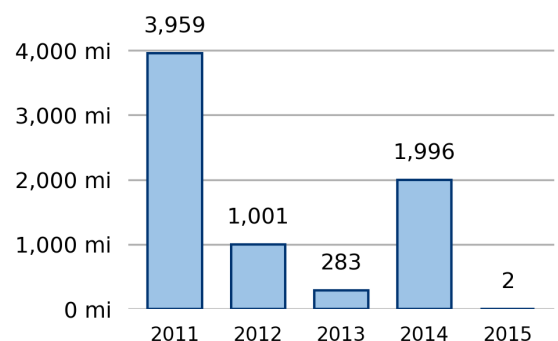
Vehicle Miles Traveled (Millions)

258,122

8.3% of national

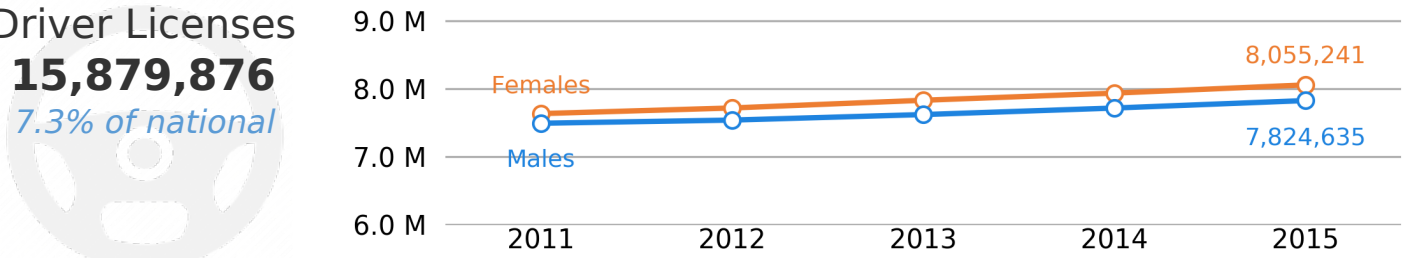


New Lane Miles Added Annually

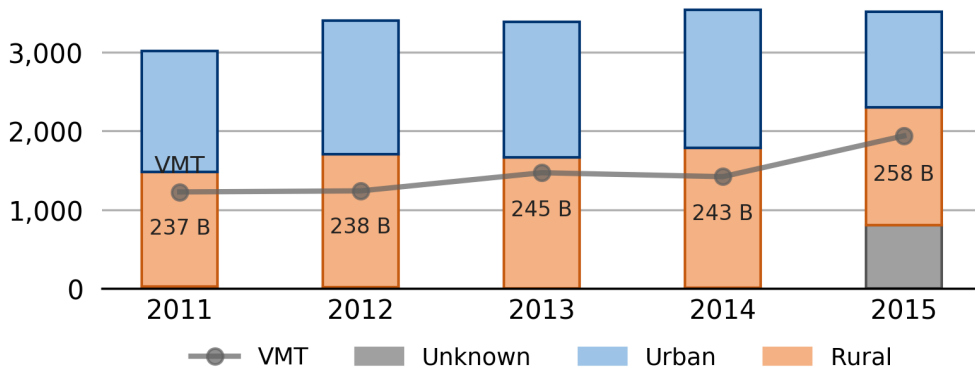


Driver Licenses
15,879,876

7.3% of national



Vehicle Crash Fatalities



Motor Fuel Use

19,094,692

(gallons)

State Tax Rate

(per gallon)

Gasoline \$0.20

Diesel \$0.20

Highway Funding Revenue

\$23,593,227

(thousands)



Highway Funding Expenditures

\$21,221,958

(thousands)

