



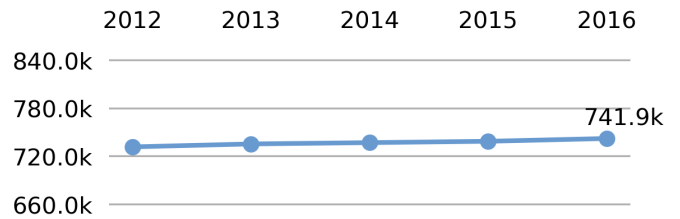
Population

741,894

0.2% of national



Population



Land Area

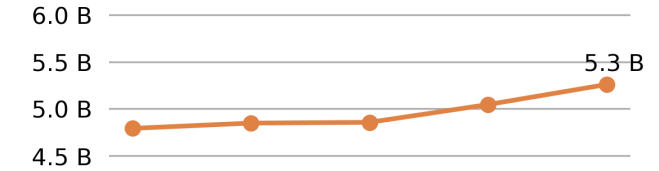
(sq. miles)

570,641

16.2% of national



VMT



Vehicle Miles Traveled

(millions)

5,259

0.2% of national



Driver Licenses



Public Road Length

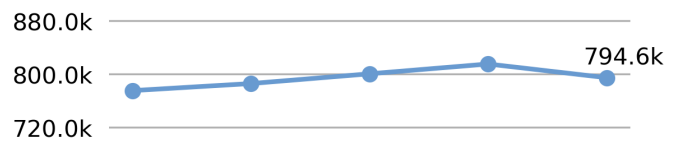
(miles)

15,528

0.4% of national



Vehicle Registrations



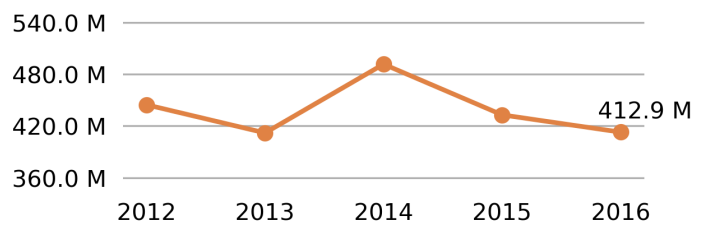
Public Road Lane Miles

31,553

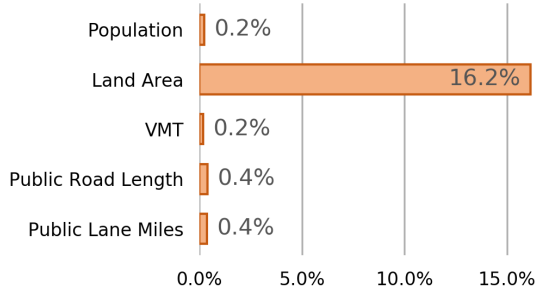
0.4% of national



Motor Fuel Use (Gallons)



Share of National



Vehicle Registrations

794,614

0.3% of national

Trucks
571,287



Automobiles
183,259



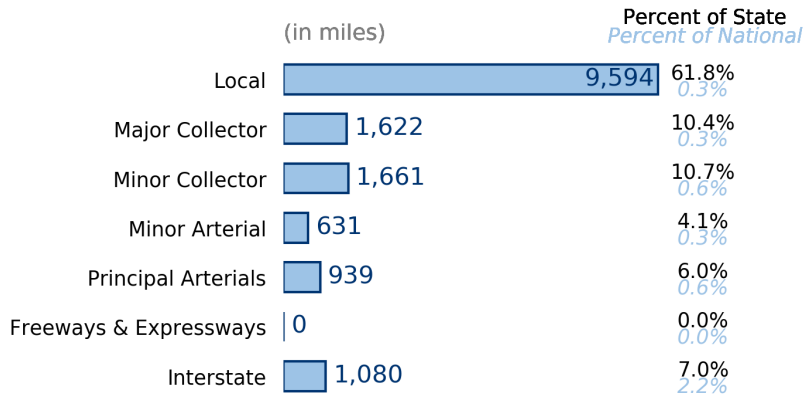
Motorcycles
31,949



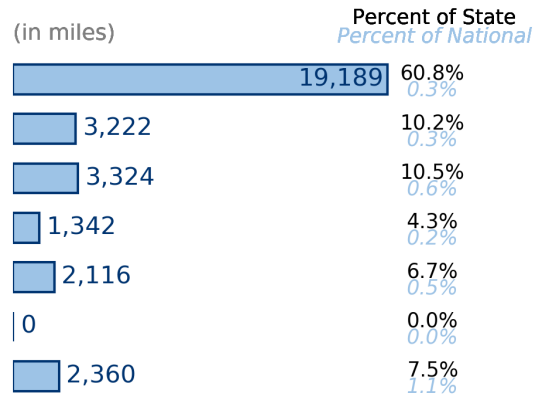
Buses
8,119



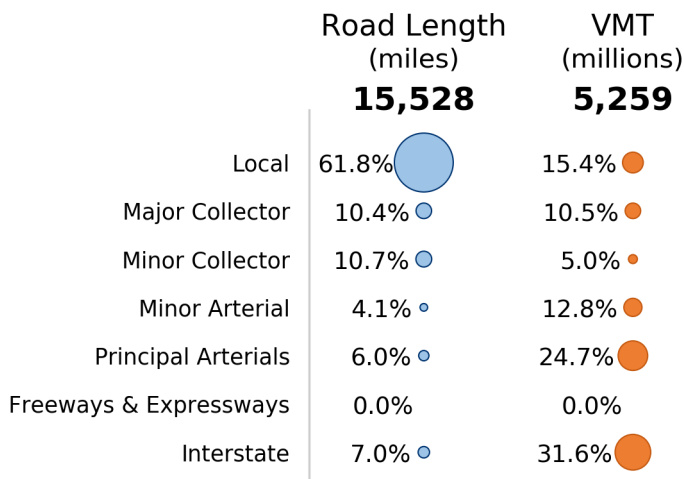
Public Road Length



Public Road Lane Miles



Share of Road Miles and Vehicle Miles Traveled



Public Road Length 15,528 miles



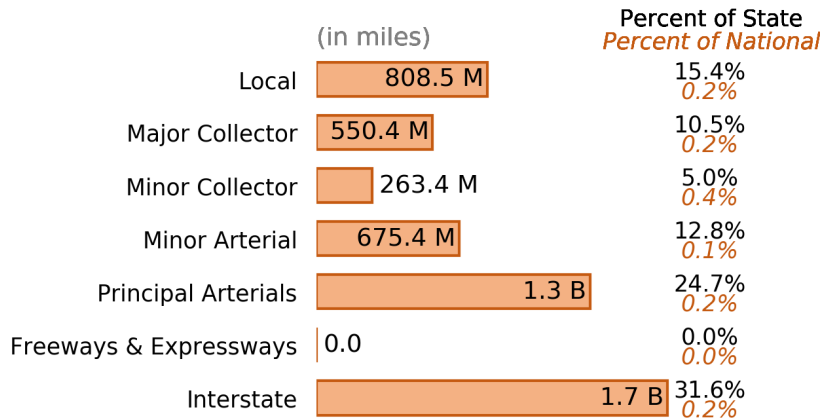
Vehicle Miles Traveled 5,258,555,818 miles



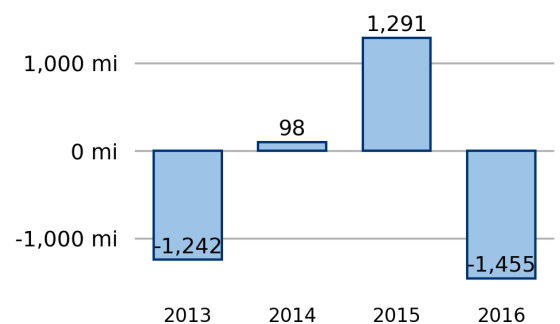
Vehicle Miles Traveled (Millions)

5,259

0.2% of national



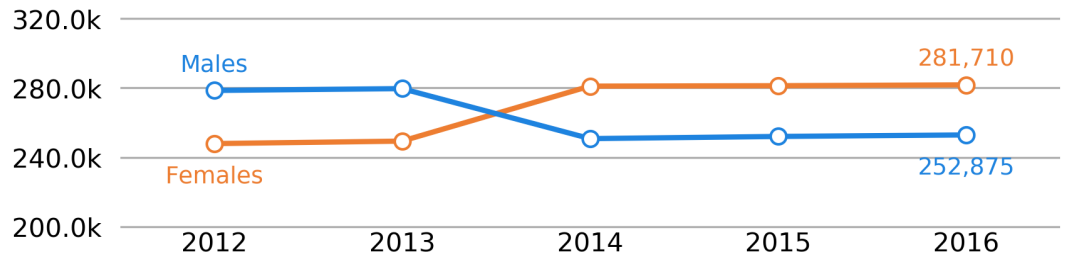
New Lane Miles Added Annually



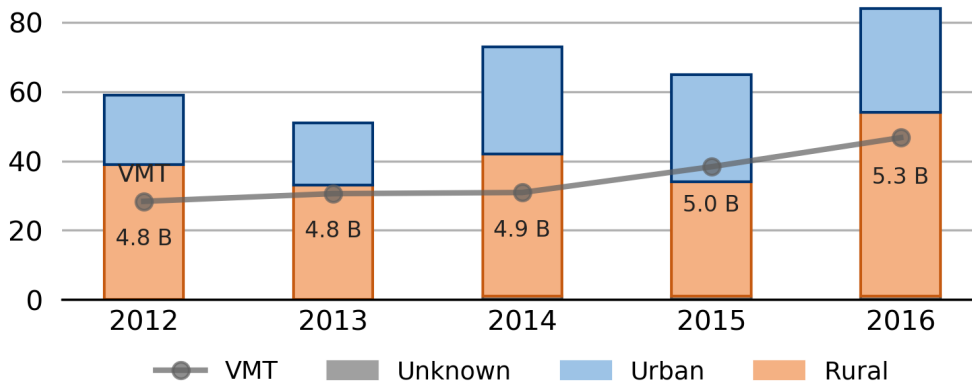
Driver Licenses

534,585

0.2% of national



Vehicle Crash Fatalities



Motor Fuel Use

412,865

(thousand gallons)

State Tax Rate

(per gallon)

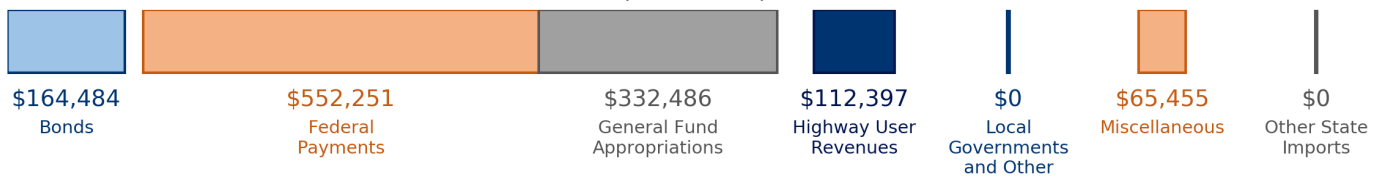
Gasoline \$0.080

Diesel \$0.080

Highway Funding Revenue

\$1,227,073

(thousands)



Highway Funding Expenditures

\$1,277,073

(thousands)

