



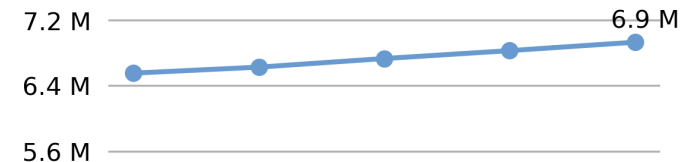
Population

6,931,071

2.1% of national



Population
2012 2013 2014 2015 2016



Land Area

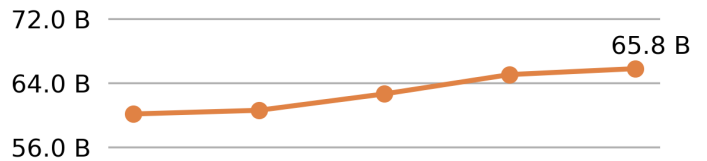
(sq. miles)

113,594

3.2% of national



VMT



Vehicle Miles Traveled

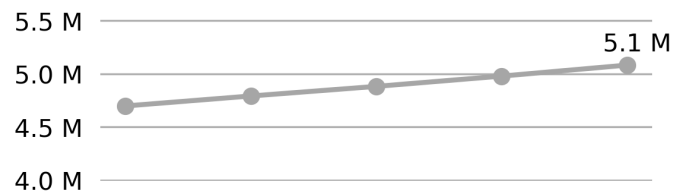
(millions)

65,786

2.1% of national



Driver Licenses



Public Road Length

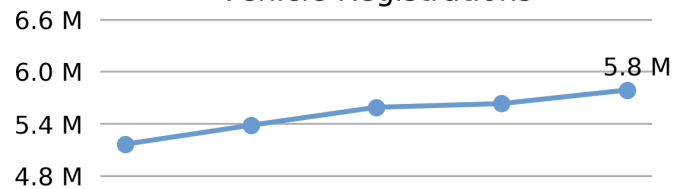
(miles)

66,035

1.6% of national



Vehicle Registrations



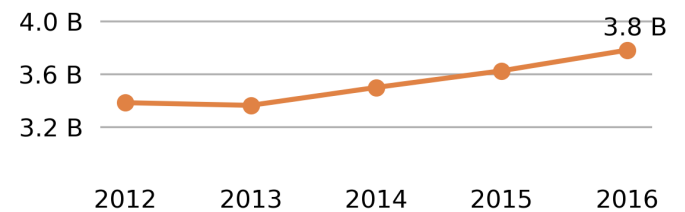
Public Road Lane Miles

143,871

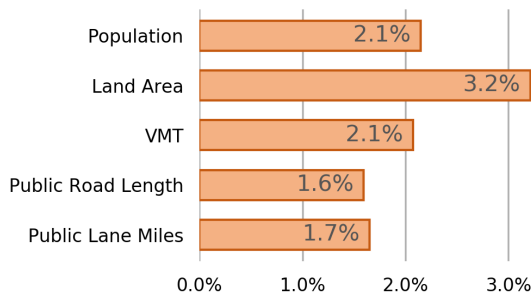
1.7% of national



Motor Fuel Use (Gallons)



Share of National



Vehicle Registrations
5,786,891

2.2% of national

Trucks
3,233,330



Automobiles
2,377,962



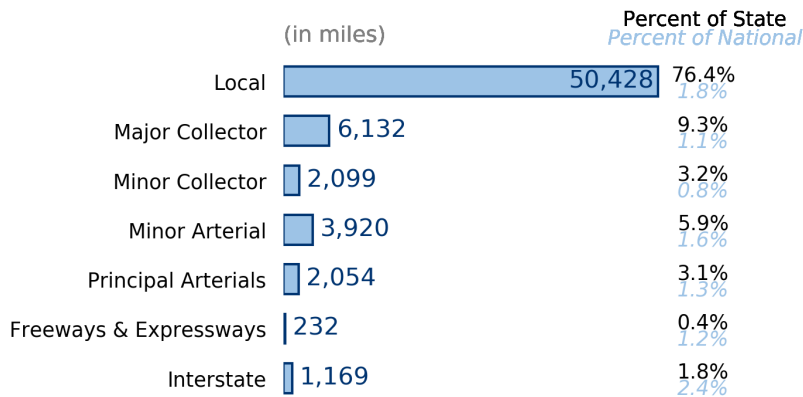
Motorcycles
166,583



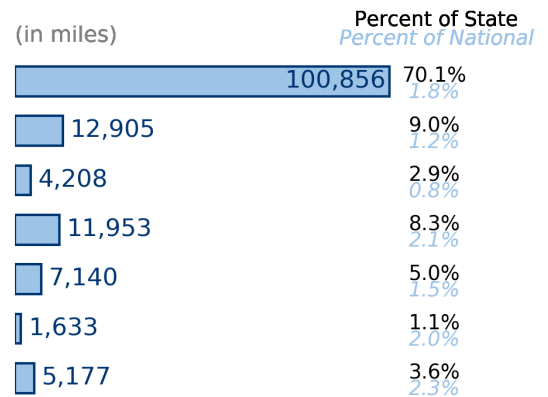
Buses
9,016



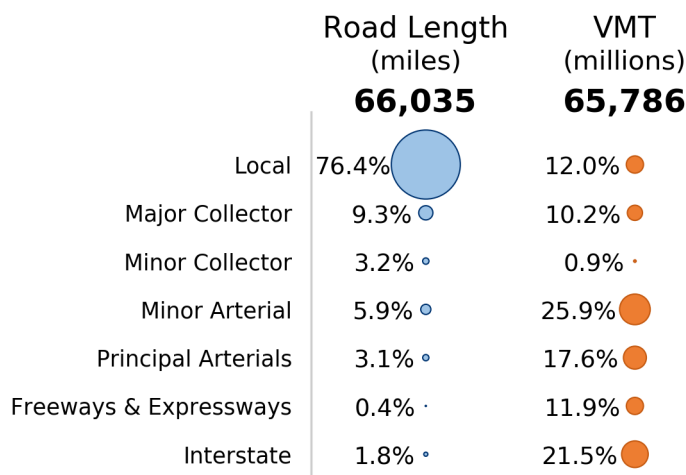
Public Road Length



Public Road Lane Miles



Share of Road Miles and Vehicle Miles Traveled



Public Road Length 66,035 miles

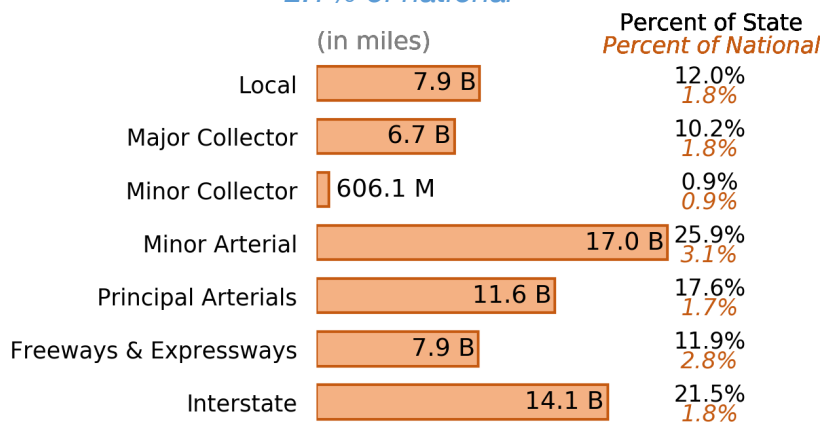


Vehicle Miles Traveled 65,785,730,038 miles

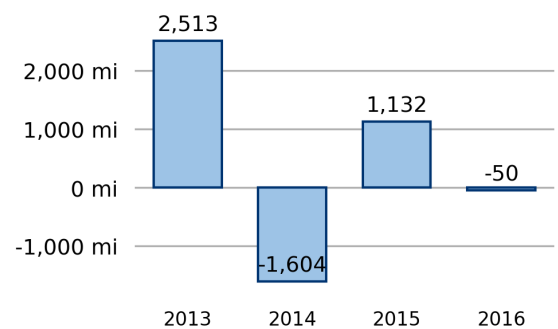


Vehicle Miles Traveled (Millions) 65,786

2.1% of national



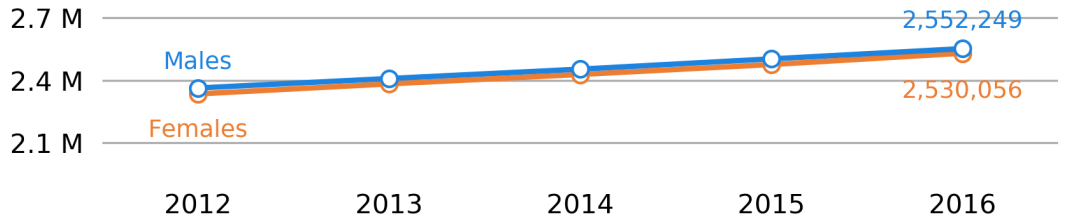
New Lane Miles Added Annually



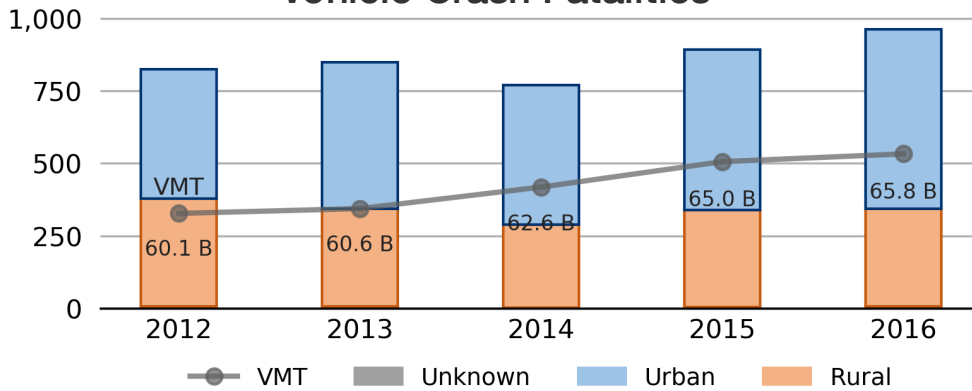
Driver Licenses

5,082,305

2.3% of national



Vehicle Crash Fatalities



Motor Fuel Use

3,781,430

(thousand gallons)

State Tax Rate

(per gallon)

Gasoline \$0.180

Diesel \$0.260

Highway Funding Revenue

\$2,509,591

(thousands)



Highway Funding Expenditures

\$2,573,991

(thousands)

