



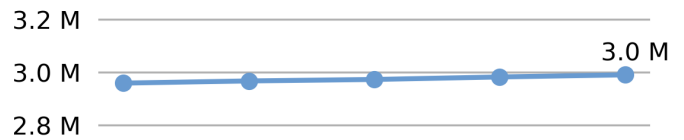
Population

**2,988,248**

*0.9% of national*



Population



Land Area

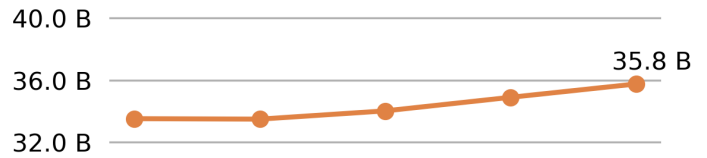
(sq. miles)

**52,035**

*1.5% of national*



VMT



Vehicle Miles Traveled

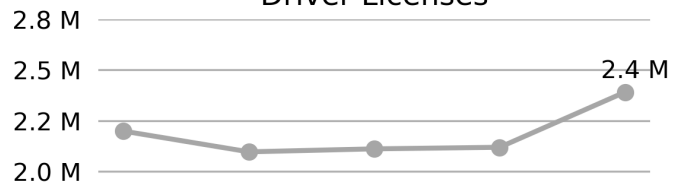
(millions)

**35,755**

*1.1% of national*



Driver Licenses



Public Road Length

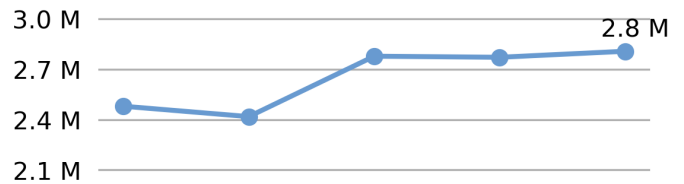
(miles)

**102,616**

*2.5% of national*



Vehicle Registrations



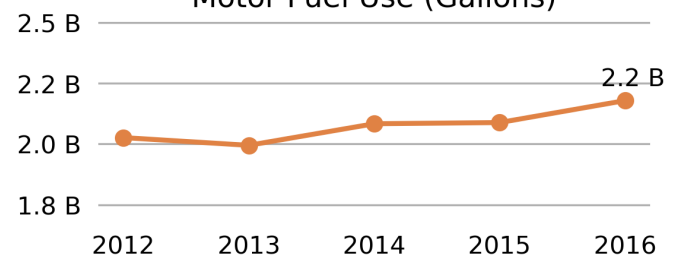
Public Road Lane Miles

**210,524**

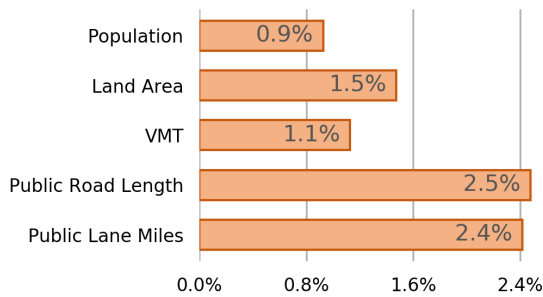
*2.4% of national*



Motor Fuel Use (Gallons)



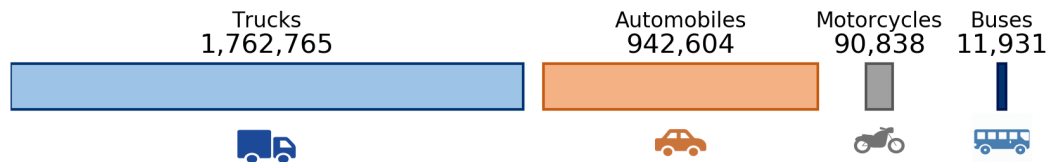
Share of National



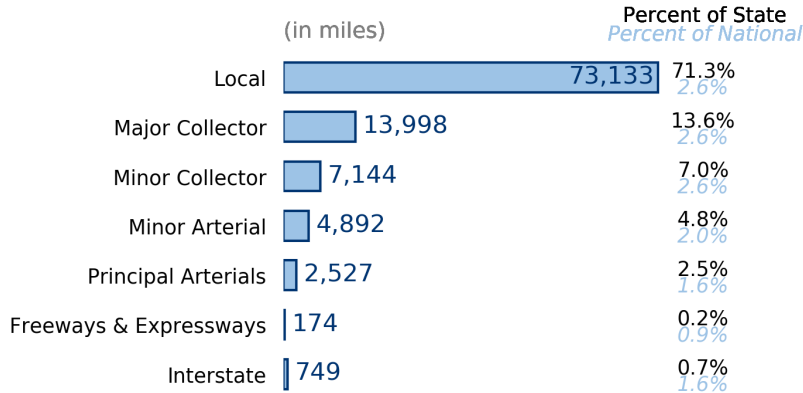
Vehicle Registrations

**2,808,138**

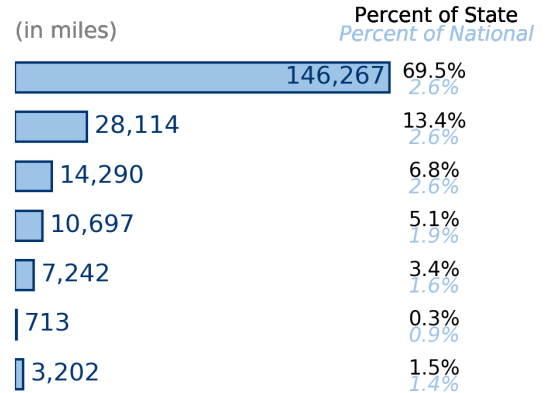
*1.0% of national*



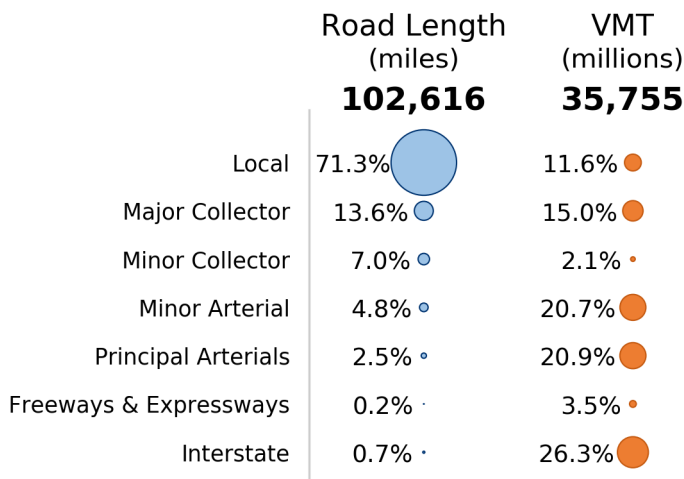
### Public Road Length



### Public Road Lane Miles



### Share of Road Miles and Vehicle Miles Traveled



### Public Road Length 102,616 miles



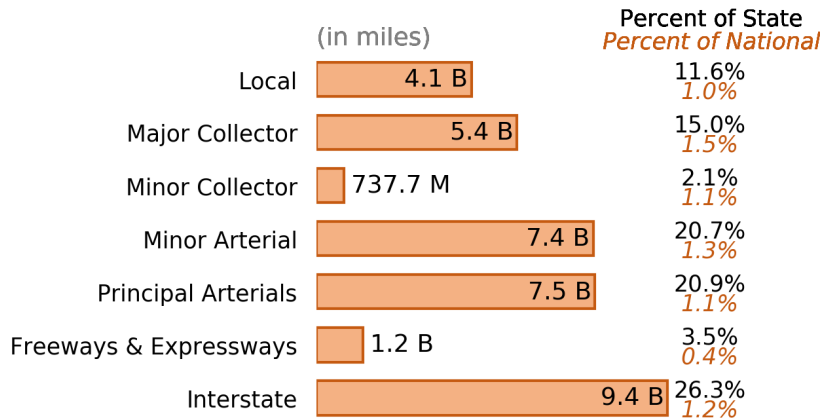
### Vehicle Miles Traveled 35,754,796,895 miles



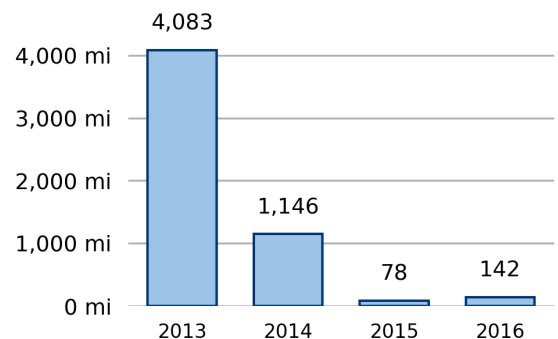
### Vehicle Miles Traveled (Millions)

35,755

1.1% of national



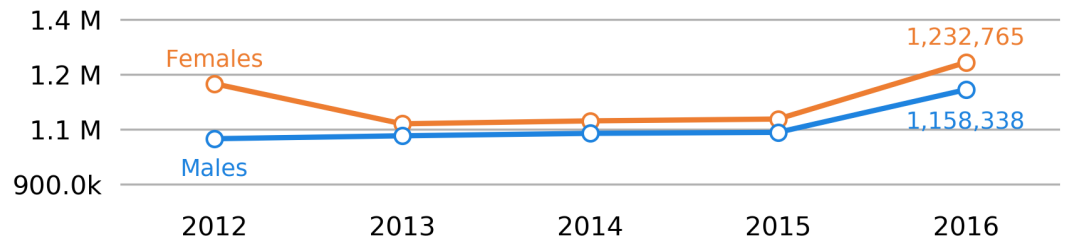
### New Lane Miles Added Annually



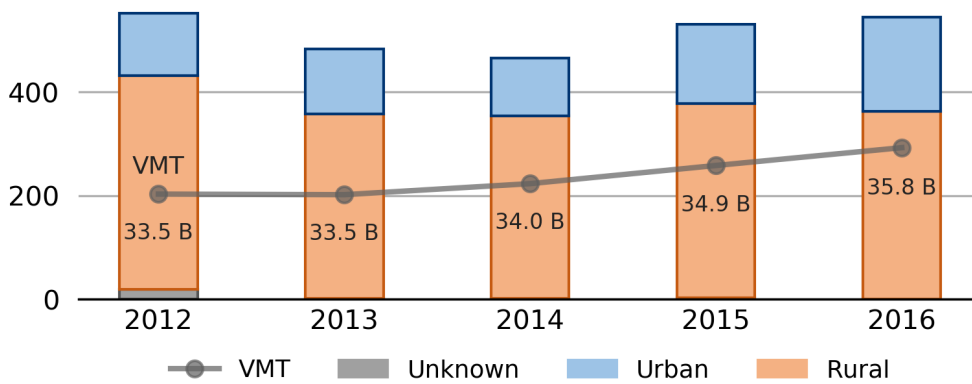
## Driver Licenses

**2,391,103**

1.1% of national



## Vehicle Crash Fatalities



## Motor Fuel Use

**2,179,041**

(thousand gallons)

## State Tax Rate

(per gallon)

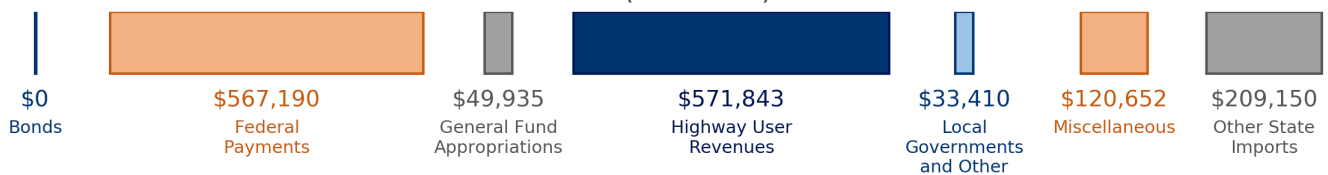
Gasoline \$0.215

Diesel \$0.225

## Highway Funding Revenue

**\$1,552,180**

(thousands)



## Highway Funding Expenditures

**\$1,535,411**

(thousands)

