



Population
20,612,439
6.4% of national



Land Area
(sq. miles)
53,625
1.5% of national



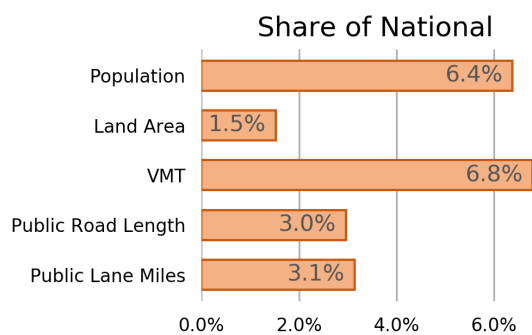
Vehicle Miles Traveled
(millions)
215,551
6.8% of national



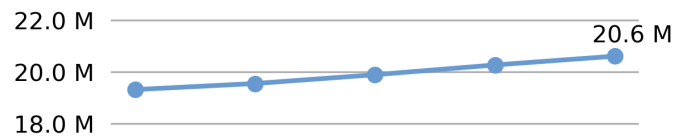
Public Road Length
(miles)
122,736
3.0% of national



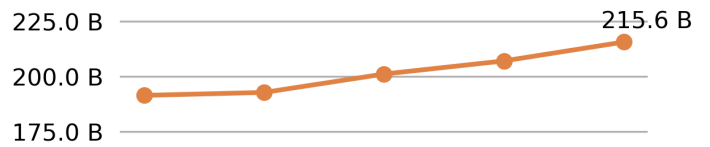
Public Road Lane Miles
273,619
3.1% of national



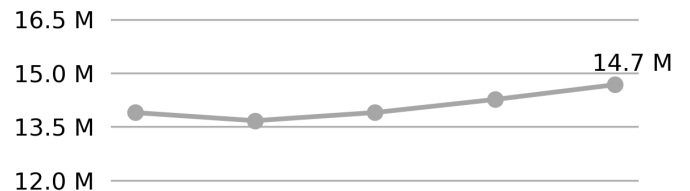
Population



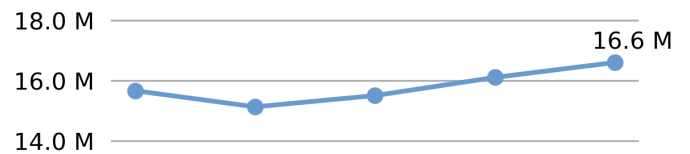
VMT



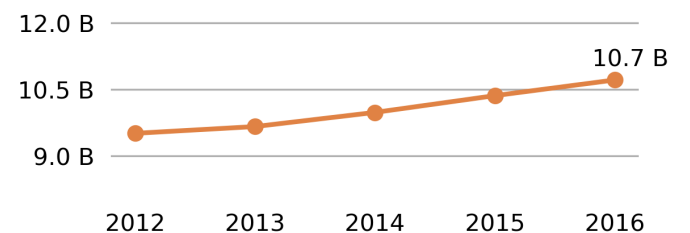
Driver Licenses



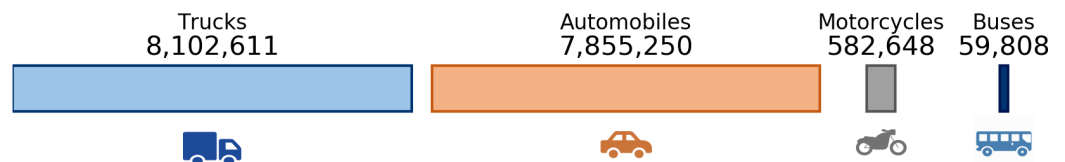
Vehicle Registrations



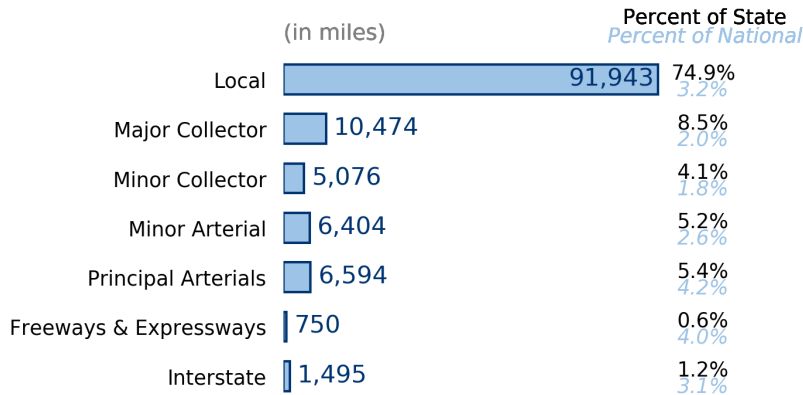
Motor Fuel Use (Gallons)



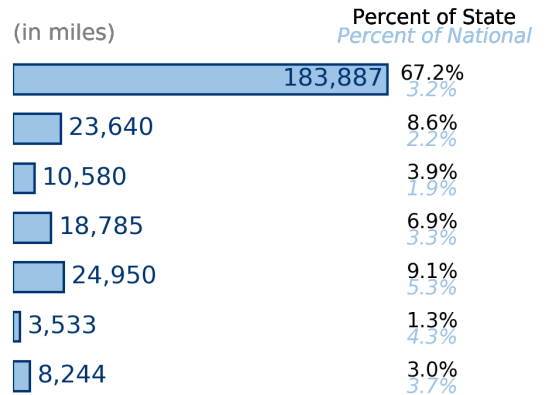
Vehicle Registrations
16,600,317
6.2% of national



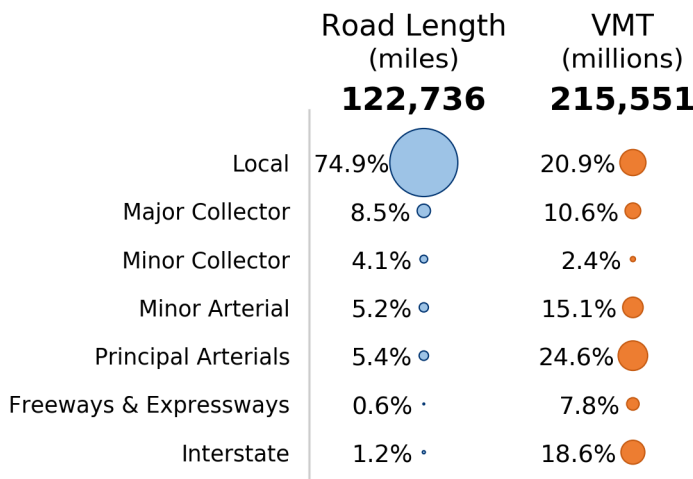
Public Road Length



Public Road Lane Miles



Share of Road Miles and Vehicle Miles Traveled



Public Road Length 122,736 miles



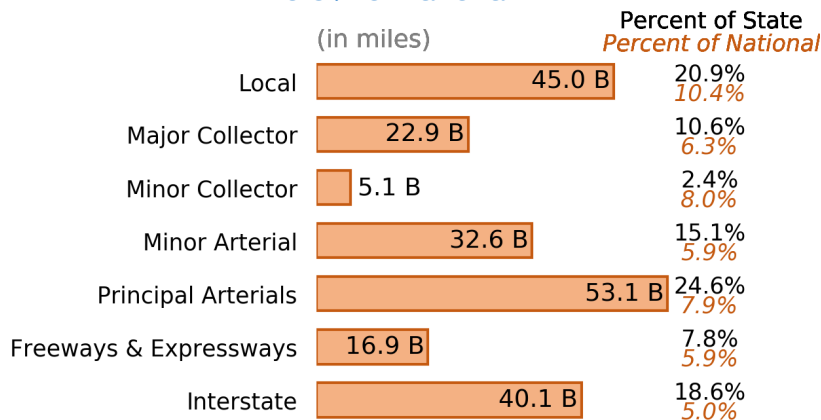
Vehicle Miles Traveled 215,550,749,348 miles



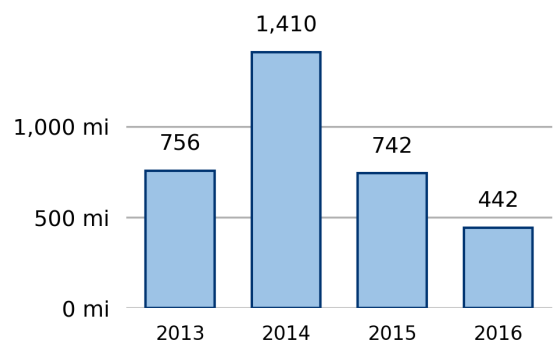
Vehicle Miles Traveled (Millions)

215,551

6.8% of national



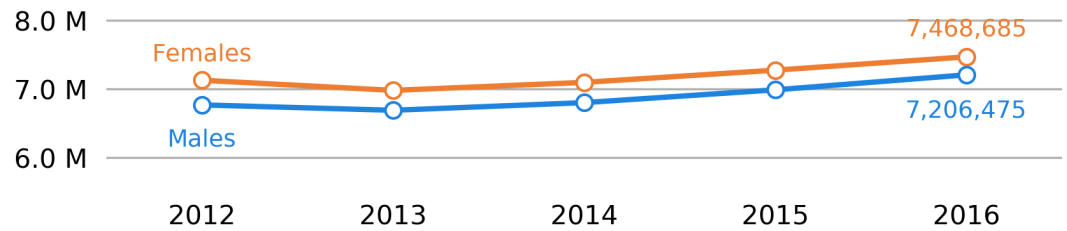
New Lane Miles Added Annually



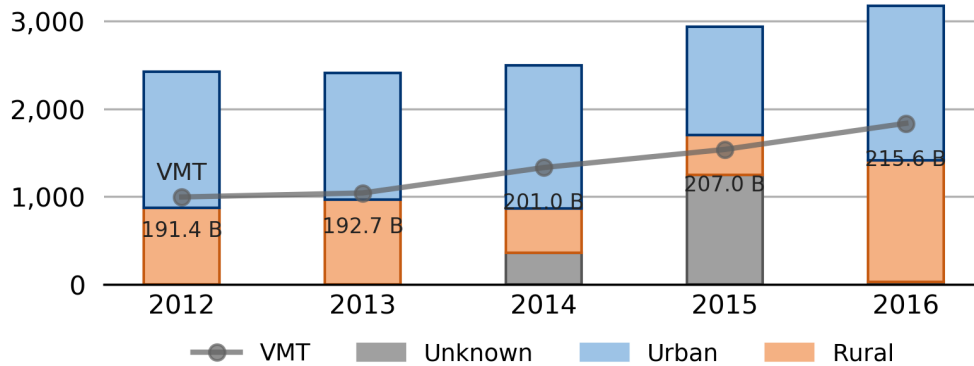
Driver Licenses

14,675,160

6.6% of national



Vehicle Crash Fatalities



Motor Fuel Use

10,710,815

(thousand gallons)

State Tax Rate

(per gallon)

Gasoline \$0.173

Diesel \$0.173

Highway Funding Revenue

\$11,550,721

(thousands)



Highway Funding Expenditures

\$11,231,382

(thousands)

