



Population

**6,633,053**

*2.1% of national*



Land Area

(sq. miles)

**35,826**

*1.0% of national*



Vehicle Miles Traveled

(millions)

**83,183**

*2.6% of national*



Public Road Length

(miles)

**96,616**

*2.3% of national*



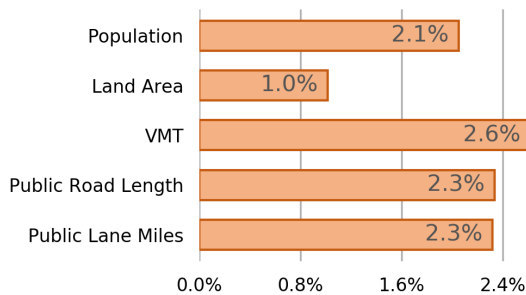
Public Road Lane Miles

**201,855**

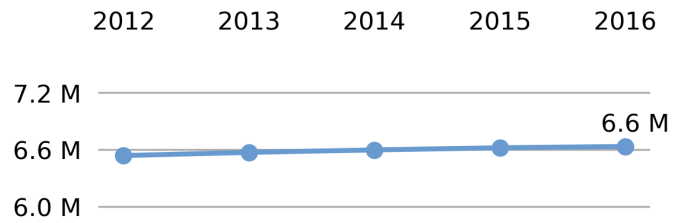
*2.3% of national*



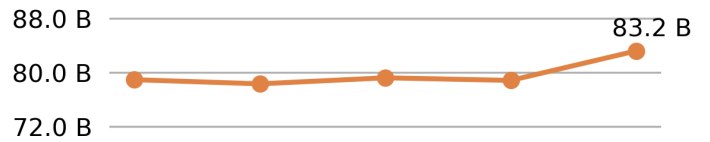
Share of National



Population



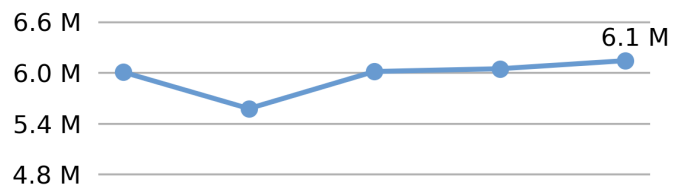
VMT



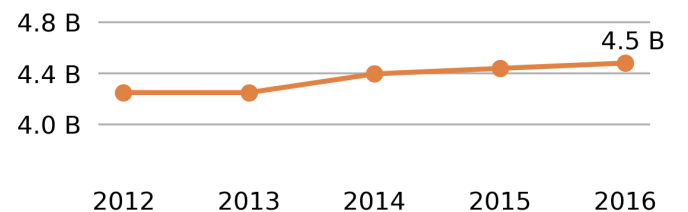
Driver Licenses



Vehicle Registrations



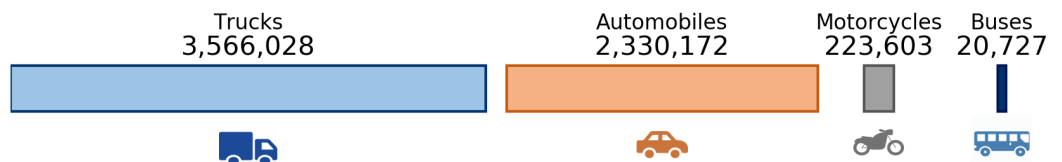
Motor Fuel Use (Gallons)



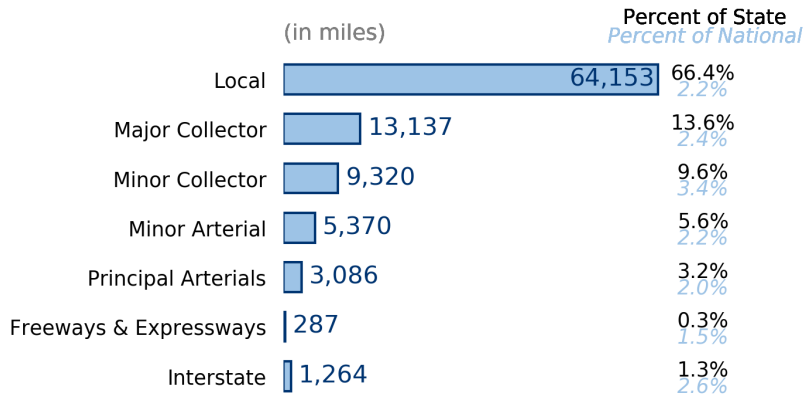
Vehicle Registrations

**6,140,530**

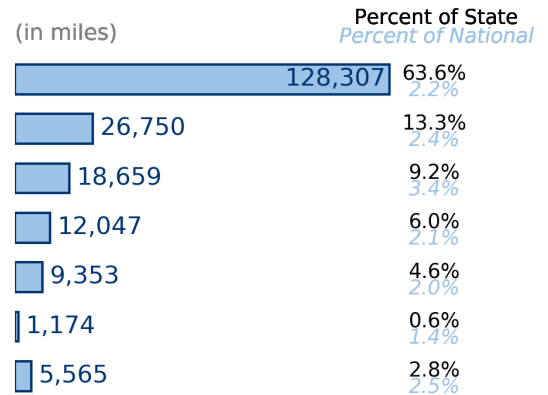
*2.3% of national*



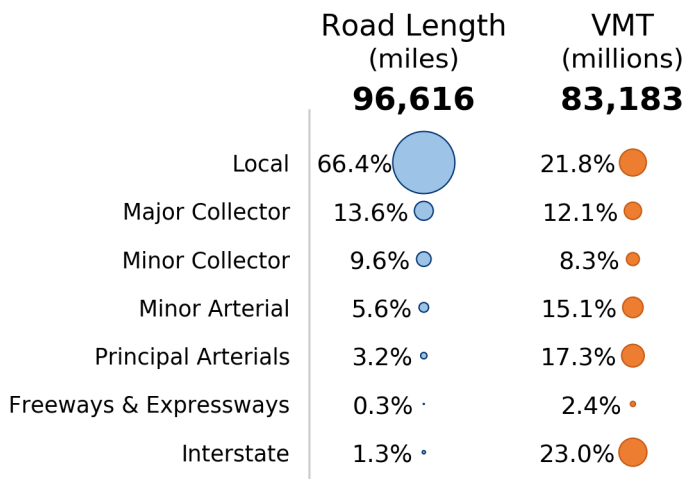
### Public Road Length



### Public Road Lane Miles



### Share of Road Miles and Vehicle Miles Traveled



### Public Road Length 96,616 miles

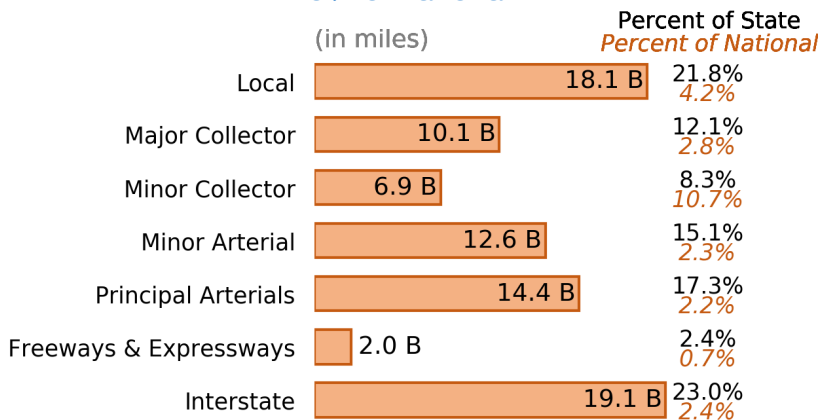


### Vehicle Miles Traveled 83,182,775,677 miles

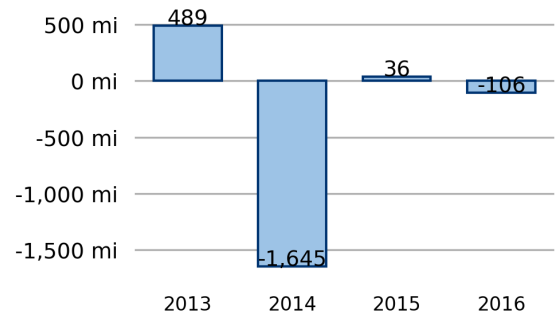


### Vehicle Miles Traveled (Millions) 83,183

2.6% of national



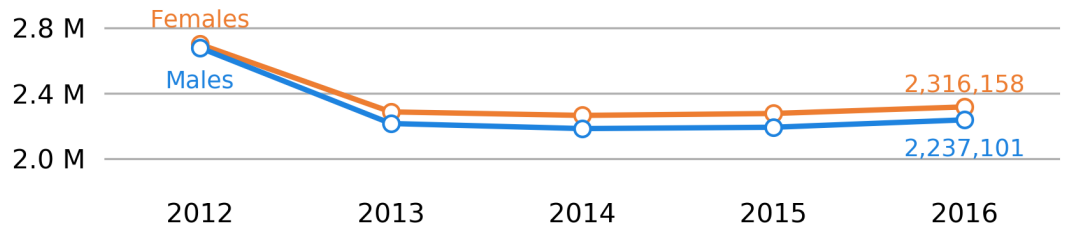
### New Lane Miles Added Annually



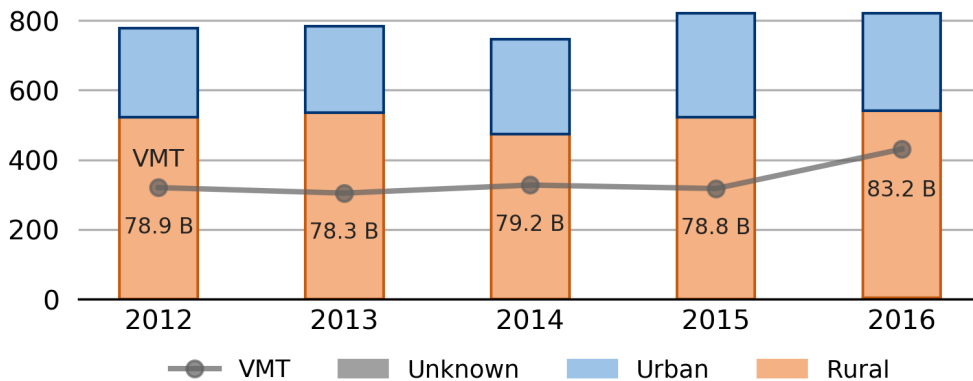
## Driver Licenses

**4,553,259**

2.1% of national



## Vehicle Crash Fatalities



## Motor Fuel Use

**4,479,949**

(thousand gallons)

## State Tax Rate

(per gallon)

Gasoline \$0.180

Diesel \$0.160

## Highway Funding Revenue

**\$2,659,854**

(thousands)



## Highway Funding Expenditures

**\$2,684,118**

(thousands)

