



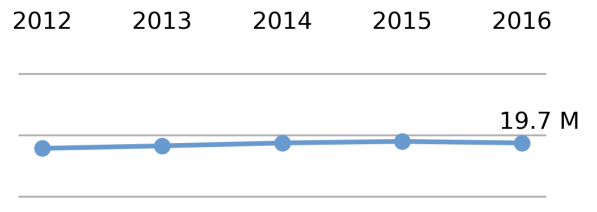
Population

**19,745,289**

*6.1% of national*



Population



Land Area

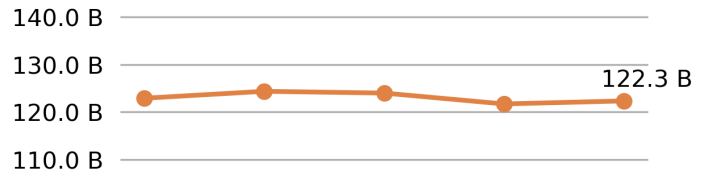
(sq. miles)

**47,126**

*1.3% of national*



VMT



Vehicle Miles Traveled

(millions)

**122,337**

*3.9% of national*



Driver Licenses



Public Road Length

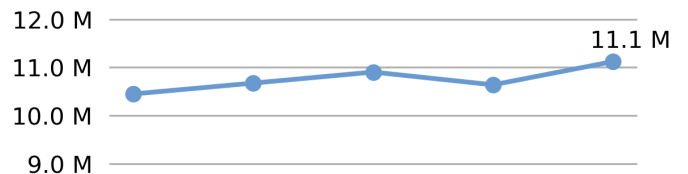
(miles)

**113,499**

*2.7% of national*



Vehicle Registrations



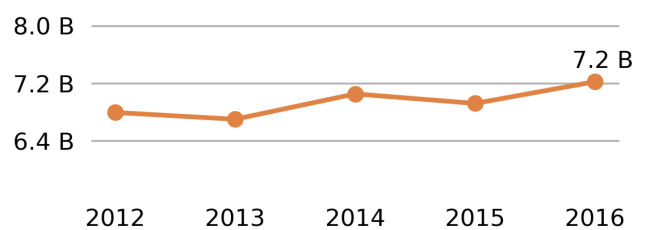
Public Road Lane Miles

**239,626**

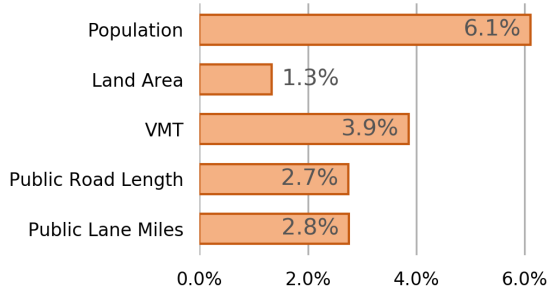
*2.8% of national*



Motor Fuel Use (Gallons)



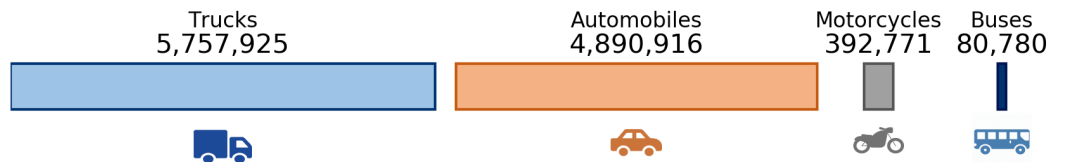
Share of National



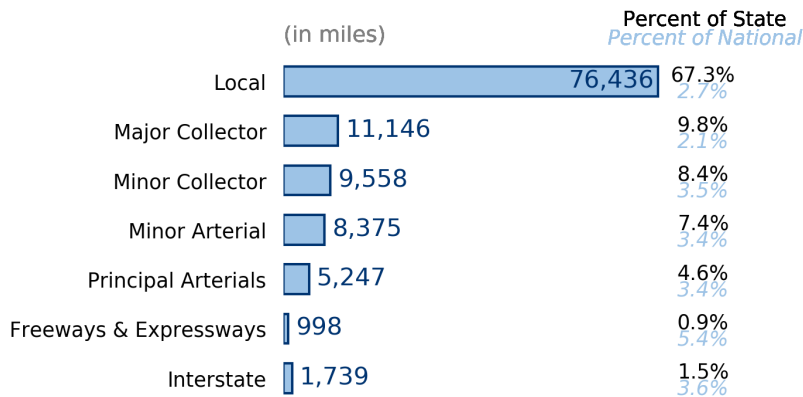
Vehicle Registrations

**11,122,392**

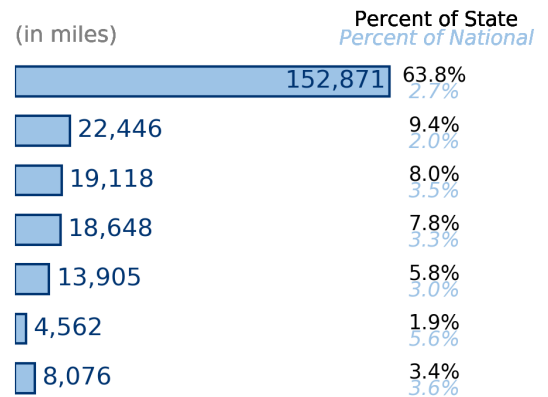
*4.1% of national*



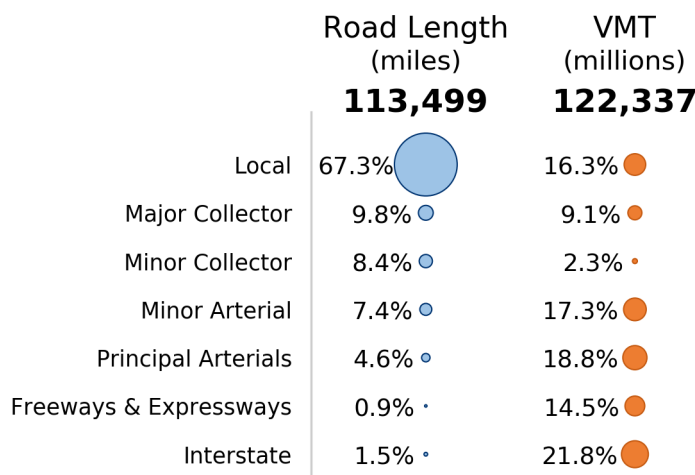
### Public Road Length



### Public Road Lane Miles



### Share of Road Miles and Vehicle Miles Traveled



### Public Road Length 113,499 miles



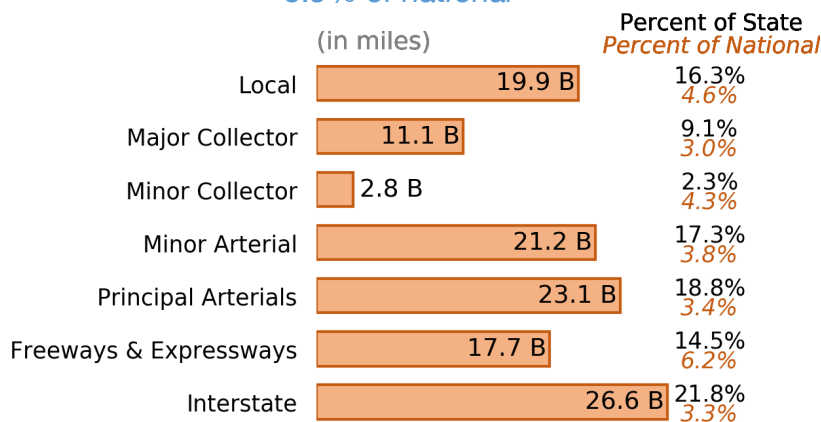
### Vehicle Miles Traveled 122,336,683,410 miles



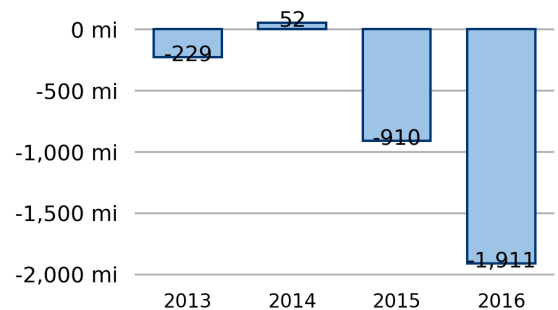
### Vehicle Miles Traveled (Millions)

122,337

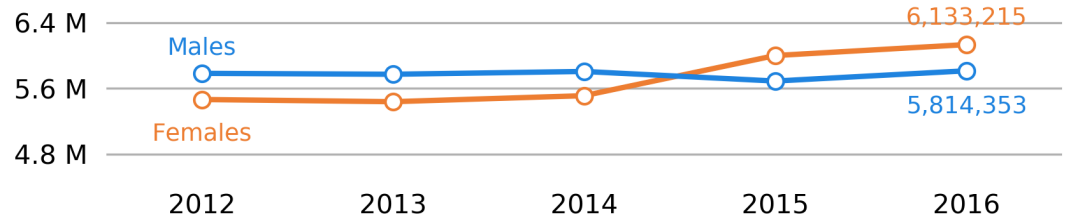
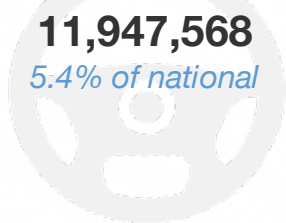
3.9% of national



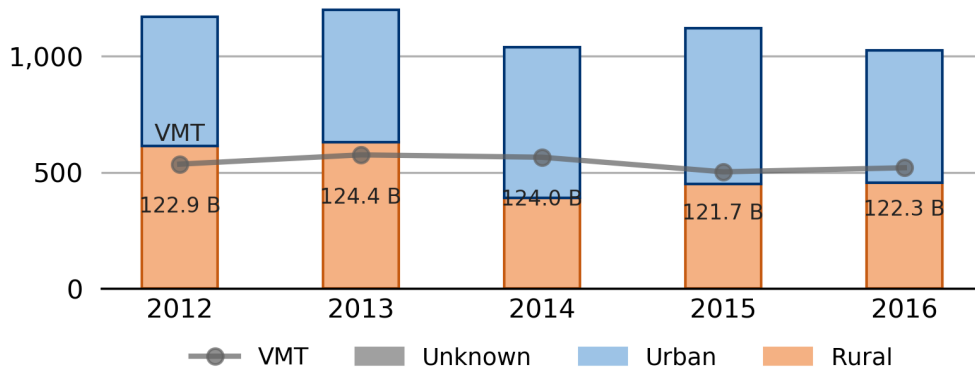
### New Lane Miles Added Annually



Driver Licenses



Vehicle Crash Fatalities



Motor Fuel Use

**7,222,169**  
(thousand gallons)

State Tax Rate  
(per gallon)

Gasoline \$0.251  
Diesel \$0.233

Highway Funding Revenue

**\$11,990,445**

(thousands)



Highway Funding Expenditures

**\$9,926,227**

(thousands)

