



Population

**3,923,561**

*1.2% of national*



Land Area

(sq. miles)

**68,595**

*1.9% of national*



Vehicle Miles Traveled

(millions)

**49,013**

*1.5% of national*



Public Road Length

(miles)

**112,988**

*2.7% of national*



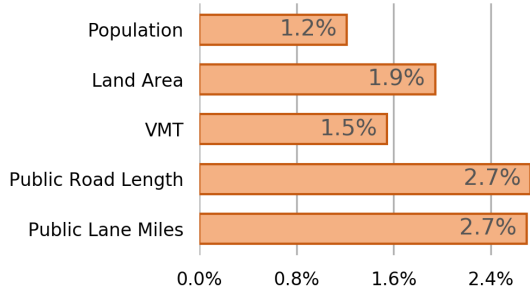
Public Road Lane Miles

**234,852**

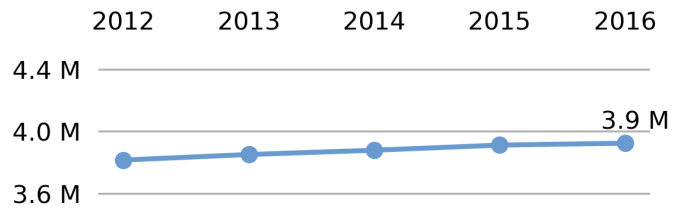
*2.7% of national*



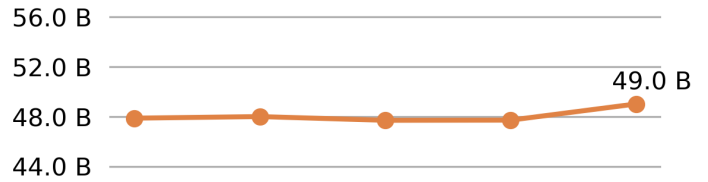
Share of National



Population



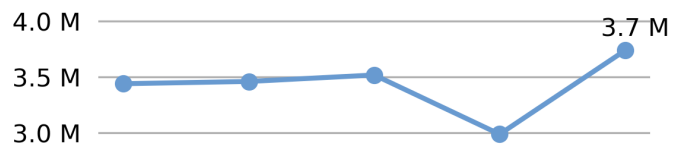
VMT



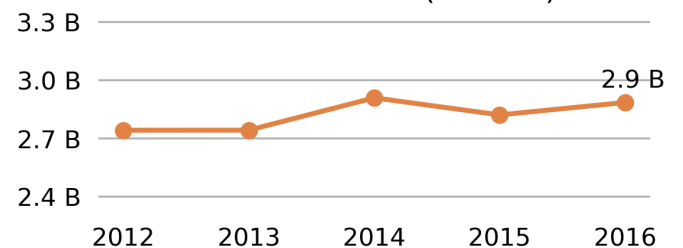
Driver Licenses



Vehicle Registrations



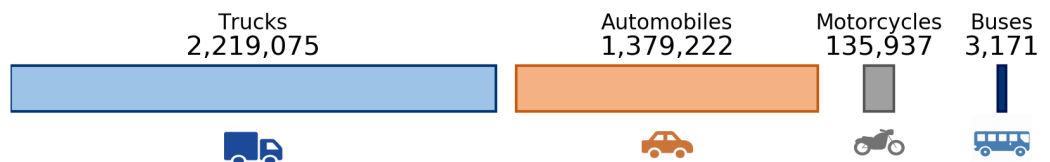
Motor Fuel Use (Gallons)



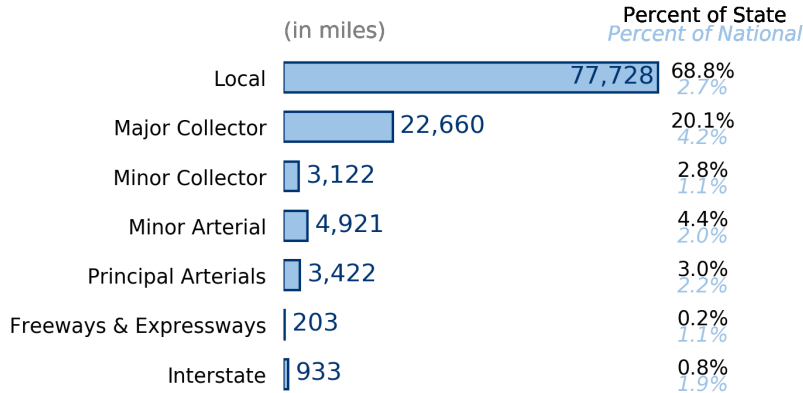
Vehicle Registrations

**3,737,405**

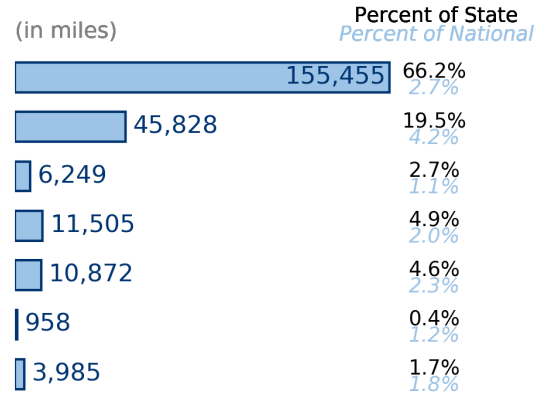
*1.4% of national*



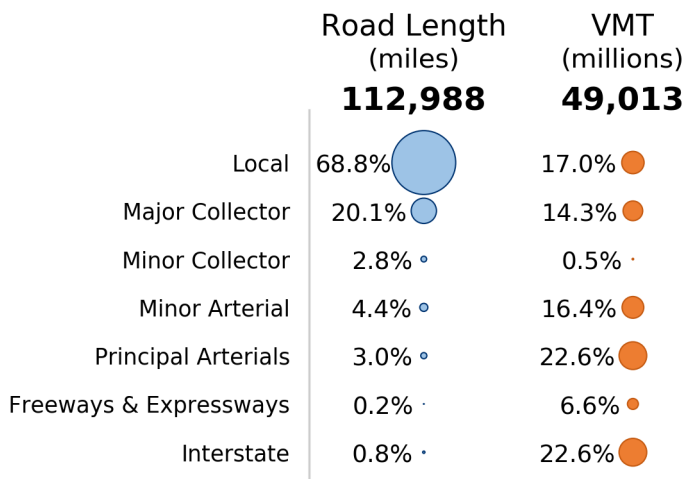
### Public Road Length



### Public Road Lane Miles



### Share of Road Miles and Vehicle Miles Traveled



### Public Road Length 112,988 miles

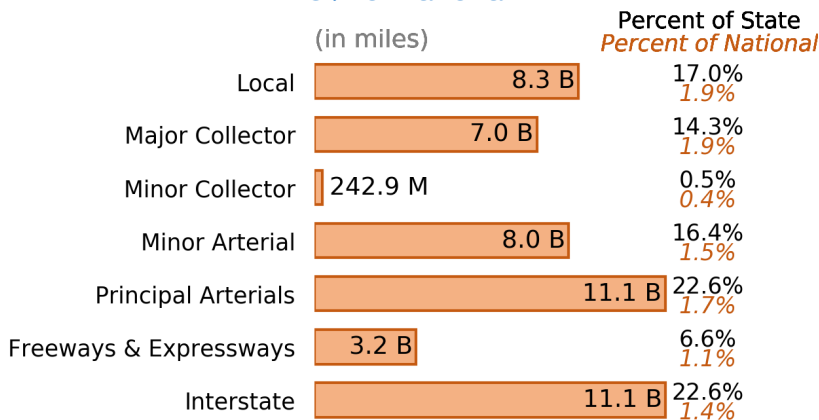


### Vehicle Miles Traveled 49,013,277,923 miles

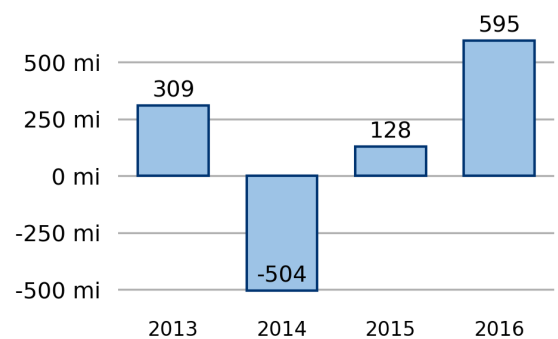


### Vehicle Miles Traveled (Millions) 49,013

1.5% of national



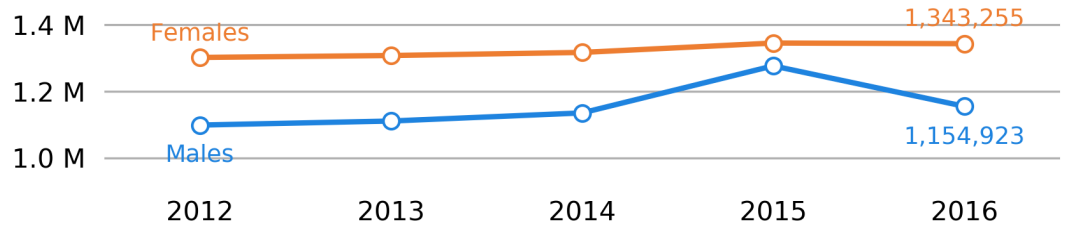
### New Lane Miles Added Annually



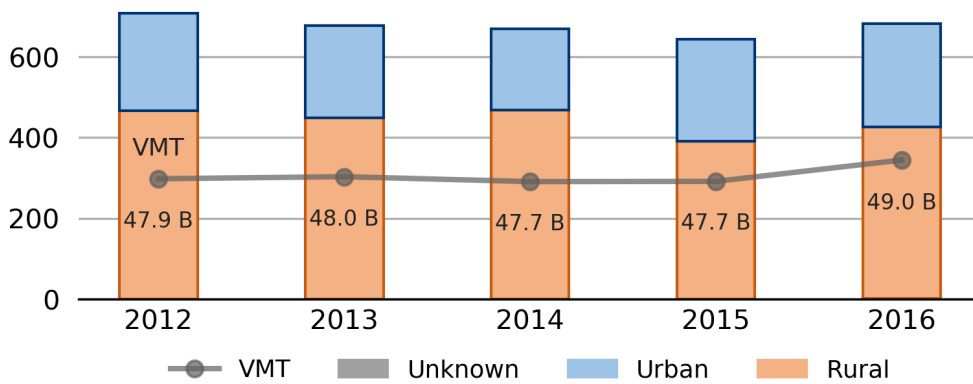
## Driver Licenses

**2,498,178**

1.1% of national



## Vehicle Crash Fatalities



## Motor Fuel Use

**2,884,626**

(thousand gallons)

## State Tax Rate

(per gallon)

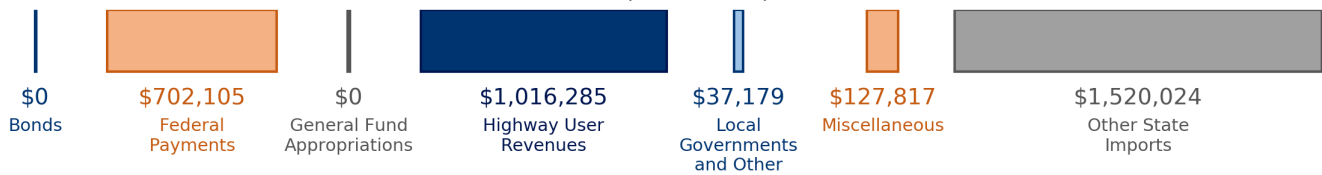
Gasoline \$0.170

Diesel \$0.140

## Highway Funding Revenue

**\$3,403,410**

(thousands)



## Highway Funding Expenditures

**\$3,317,686**

(thousands)

