



Population

**4,961,119**

*1.5% of national*



Land Area

(sq. miles)

**30,061**

*0.9% of national*



Vehicle Miles Traveled

(millions)

**54,553**

*1.7% of national*



Public Road Length

(miles)

**76,067**

*1.8% of national*



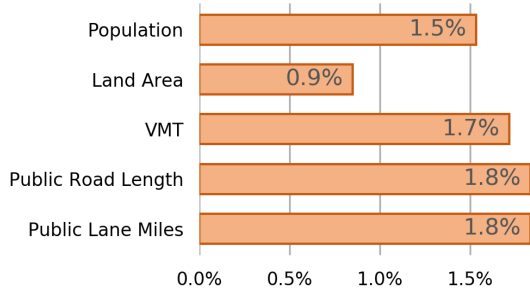
Public Road Lane Miles

**160,031**

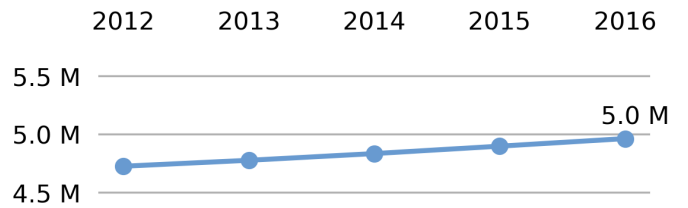
*1.8% of national*



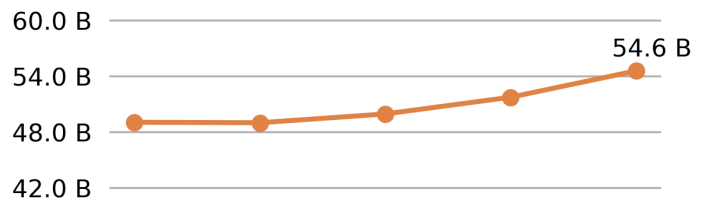
Share of National



Population



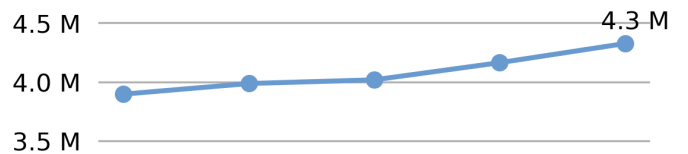
VMT



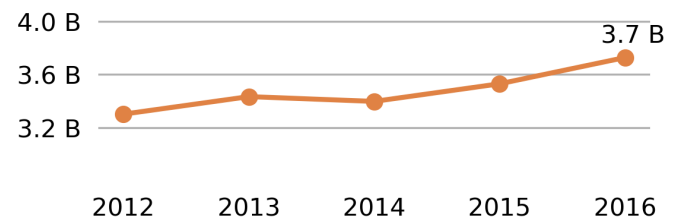
Driver Licenses



Vehicle Registrations



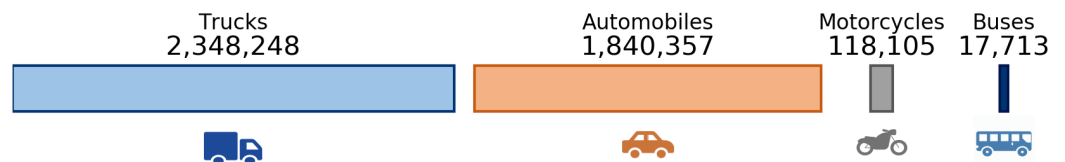
Motor Fuel Use (Gallons)



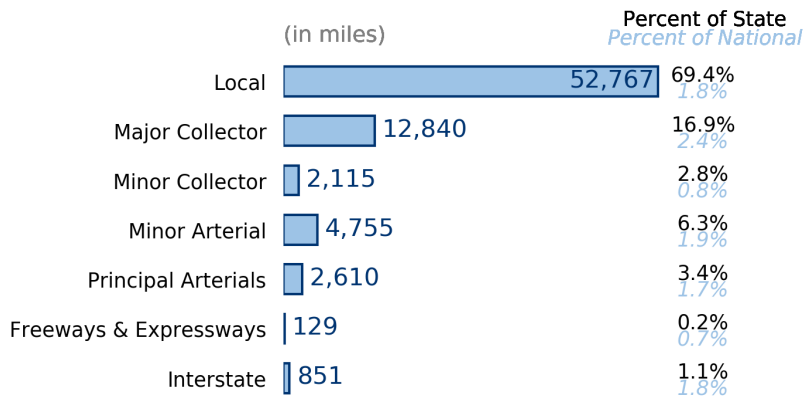
Vehicle Registrations

**4,324,423**

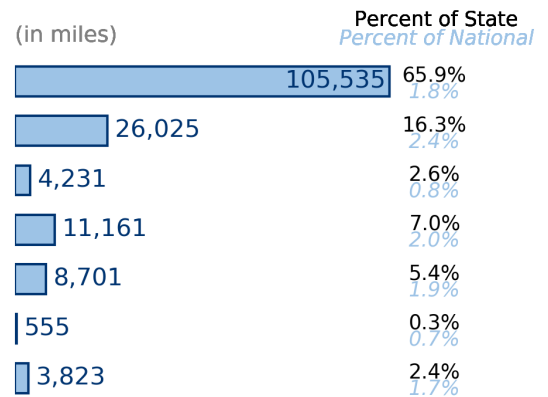
*1.6% of national*



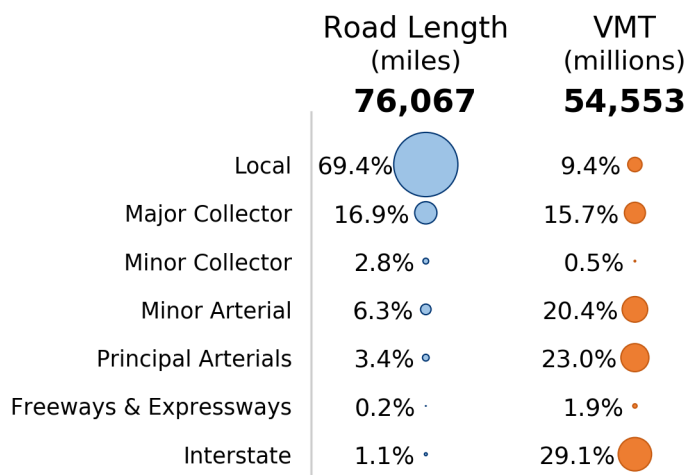
### Public Road Length



### Public Road Lane Miles



### Share of Road Miles and Vehicle Miles Traveled



### Public Road Length 76,067 miles



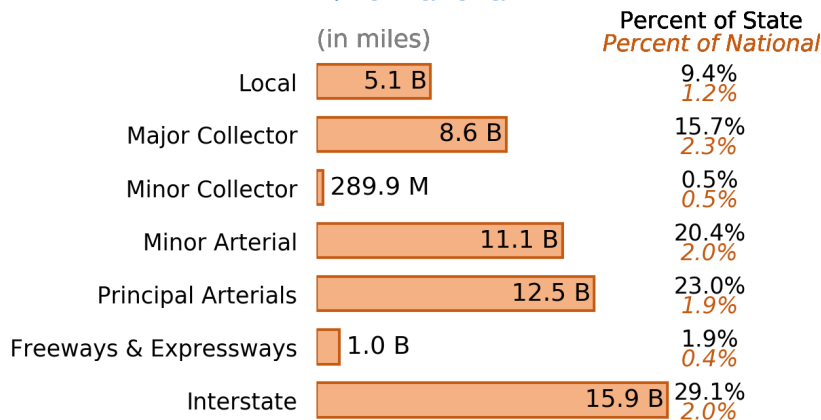
### Vehicle Miles Traveled 54,552,642,226 miles



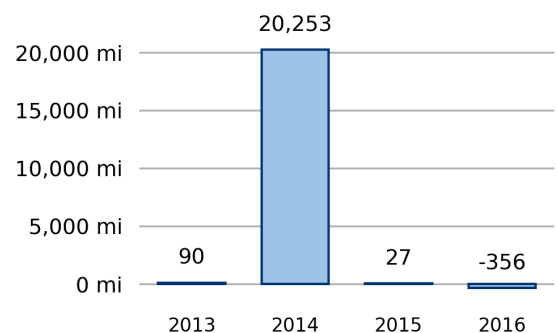
### Vehicle Miles Traveled (Millions)

54,553

1.7% of national



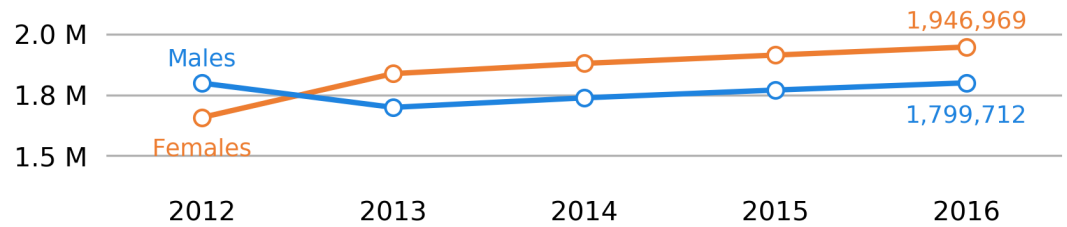
### New Lane Miles Added Annually



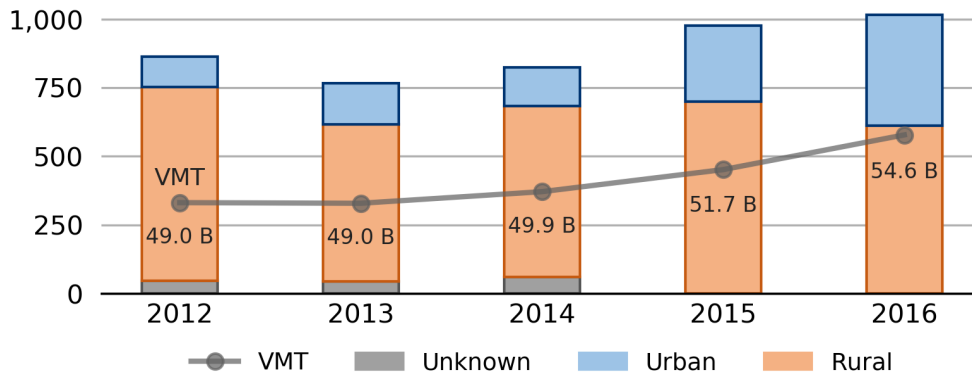
## Driver Licenses

**3,746,681**

1.7% of national



## Vehicle Crash Fatalities



## Motor Fuel Use

**3,728,100**

(thousand gallons)

## State Tax Rate

(per gallon)

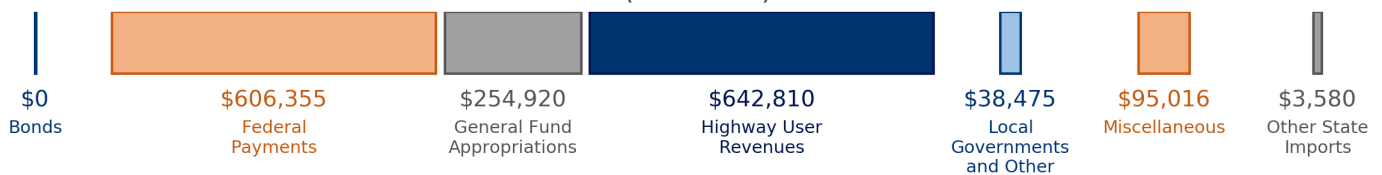
Gasoline \$0.160

Diesel \$0.160

## Highway Funding Revenue

**\$1,641,156**

(thousands)



## Highway Funding Expenditures

**\$1,441,097**

(thousands)

