



Population

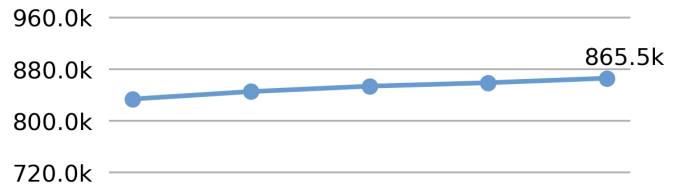
865,454

0.3% of national



Population

2012 2013 2014 2015 2016



Land Area

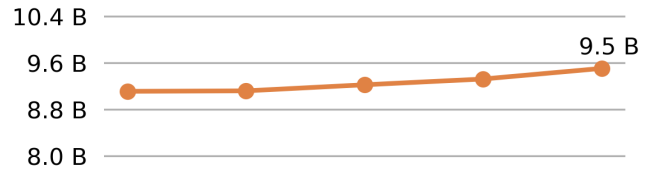
(sq. miles)

75,811

2.1% of national



VMT



Vehicle Miles Traveled

(millions)

9,507

0.3% of national



Driver Licenses



Public Road Length

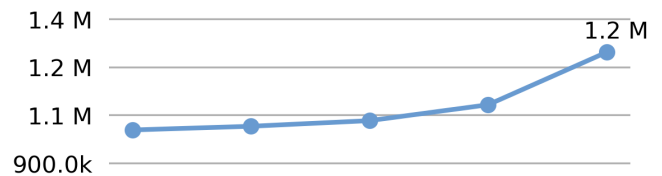
(miles)

82,557

2.0% of national



Vehicle Registrations



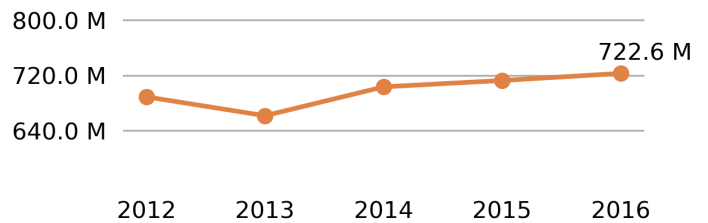
Public Road Lane Miles

167,706

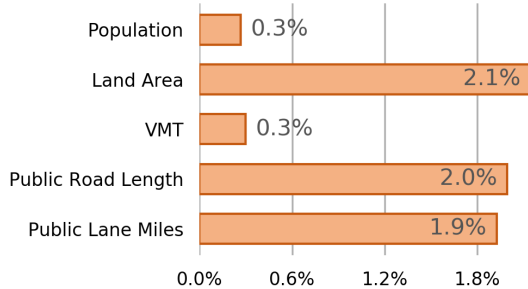
1.9% of national



Motor Fuel Use (Gallons)



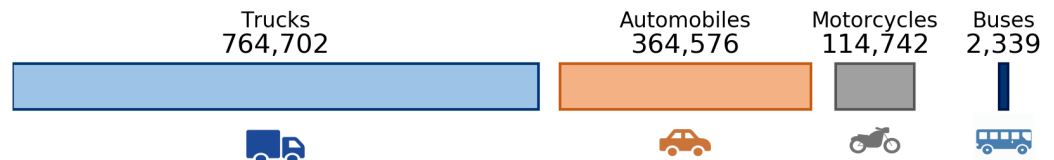
Share of National



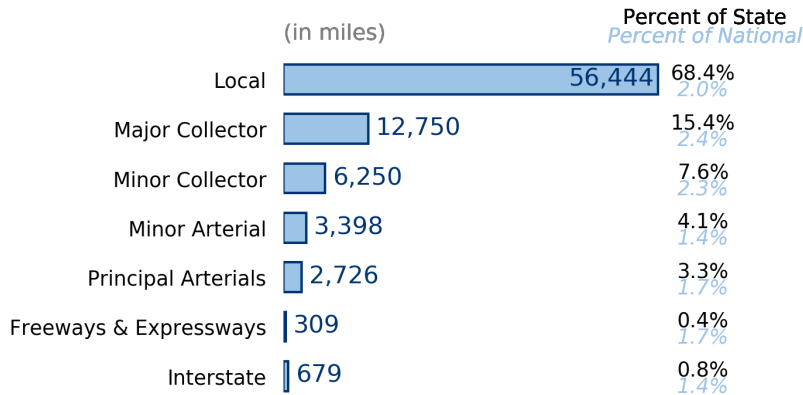
Vehicle Registrations

1,246,359

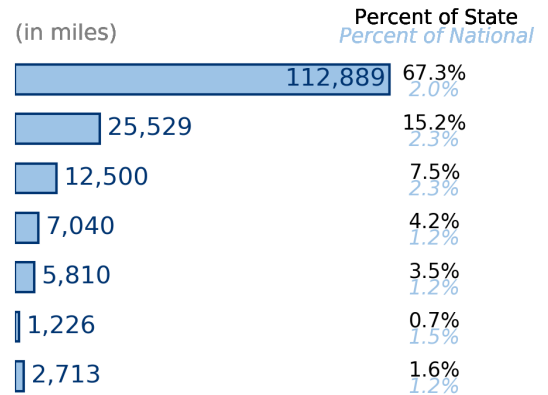
0.5% of national



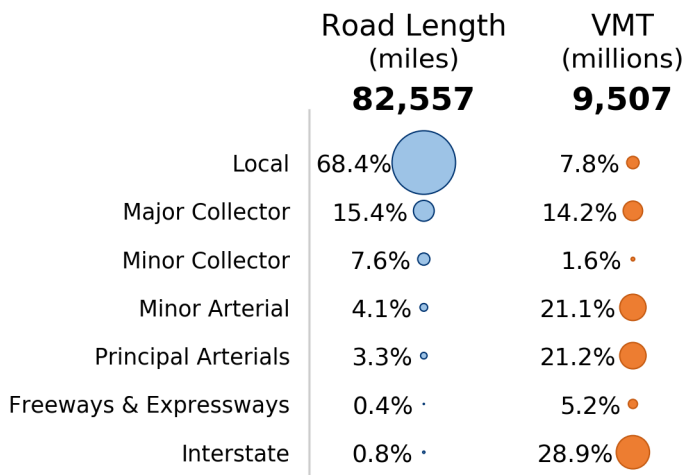
Public Road Length



Public Road Lane Miles



Share of Road Miles and Vehicle Miles Traveled



Public Road Length 82,557 miles

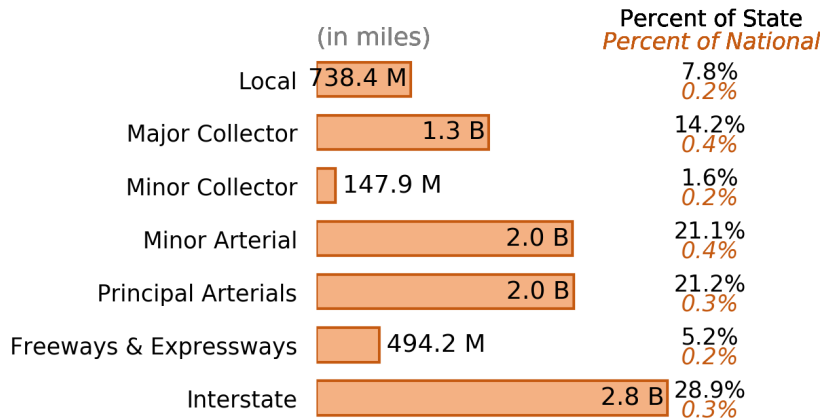


Vehicle Miles Traveled 9,506,534,323 miles

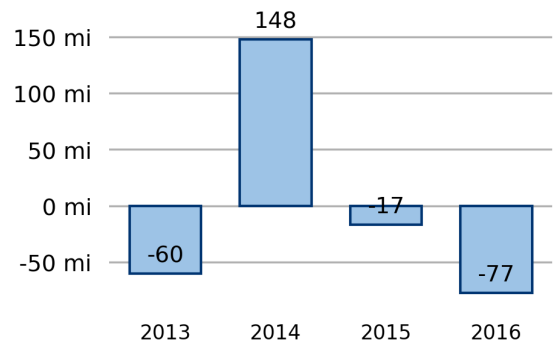


Vehicle Miles Traveled (Millions) 9,507

0.3% of national



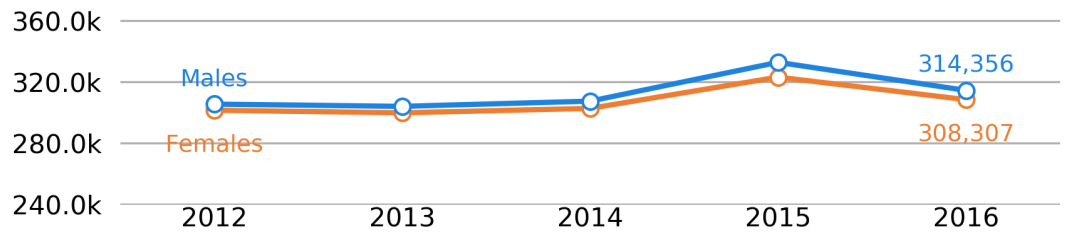
New Lane Miles Added Annually



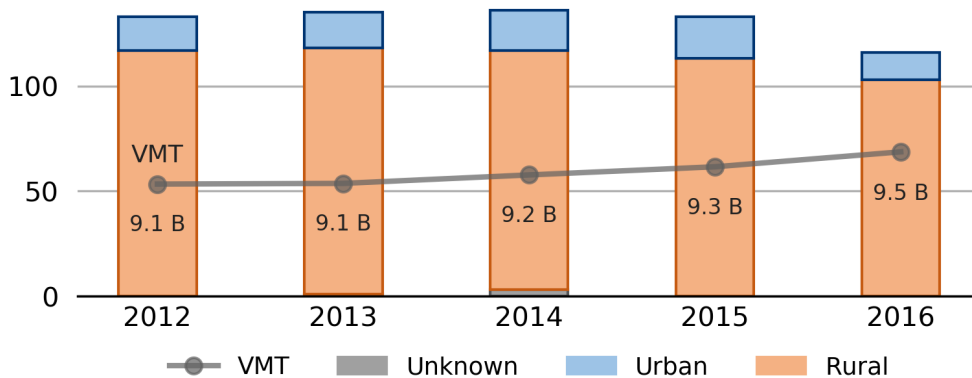
Driver Licenses

622,663

0.3% of national



Vehicle Crash Fatalities



Motor Fuel Use

722,647

(thousand gallons)

State Tax Rate

(per gallon)

Gasoline \$0.300

Diesel \$0.300

Highway Funding Revenue

\$594,525

(thousands)



Highway Funding Expenditures

\$578,573

(thousands)

