



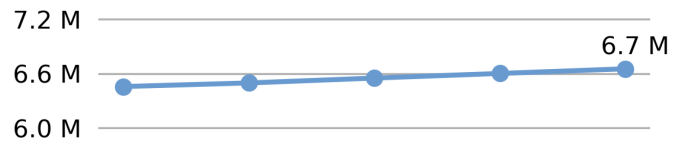
Population

6,651,194

2.1% of national



Population



Land Area

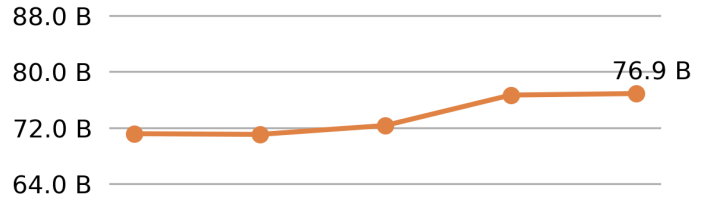
(sq. miles)

41,235

1.2% of national



VMT



Vehicle Miles Traveled

(millions)

76,884

2.4% of national



Driver Licenses



Public Road Length

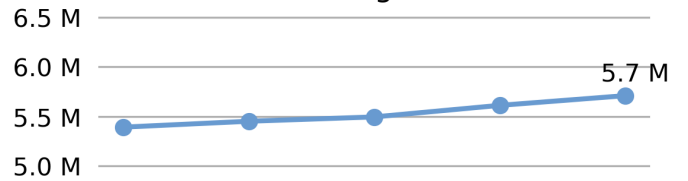
(miles)

95,737

2.3% of national



Vehicle Registrations



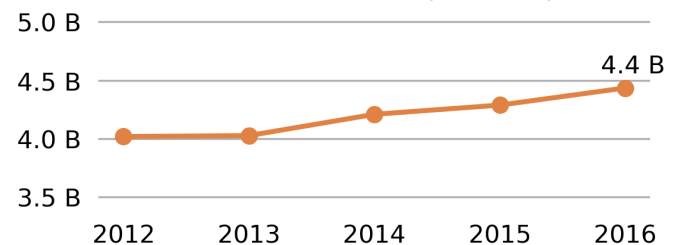
Public Road Lane Miles

202,891

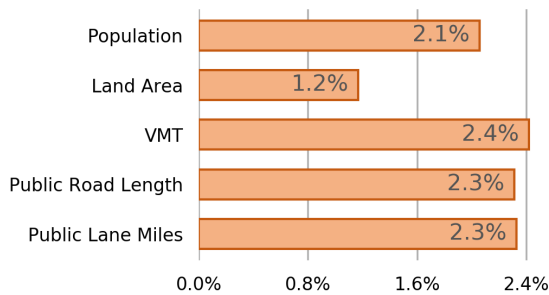
2.3% of national



Motor Fuel Use (Gallons)

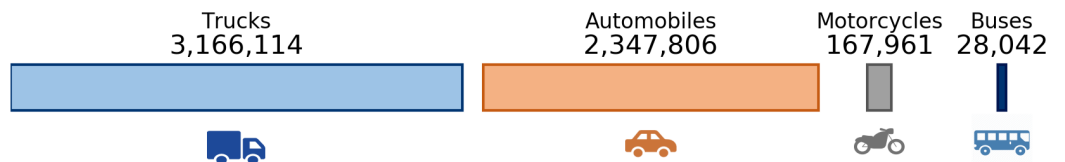


Share of National

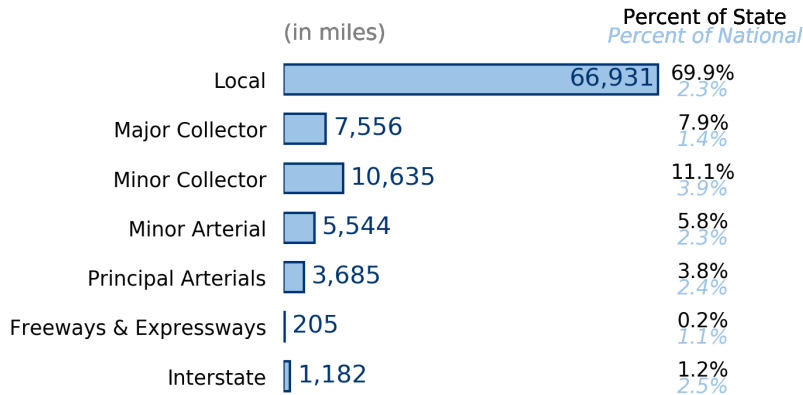


Vehicle Registrations

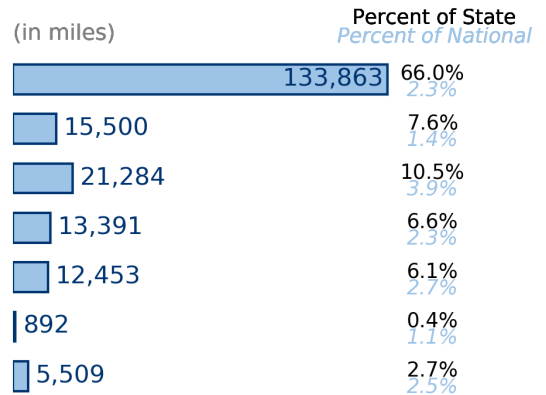
5,709,923
2.1% of national



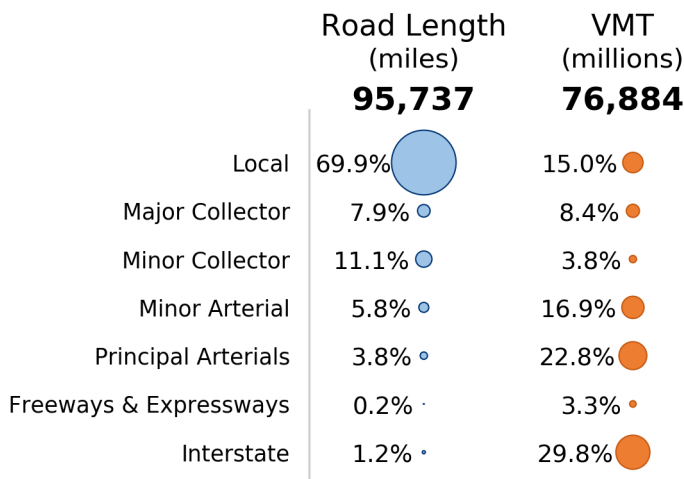
Public Road Length



Public Road Lane Miles



Share of Road Miles and Vehicle Miles Traveled



Public Road Length 95,737 miles

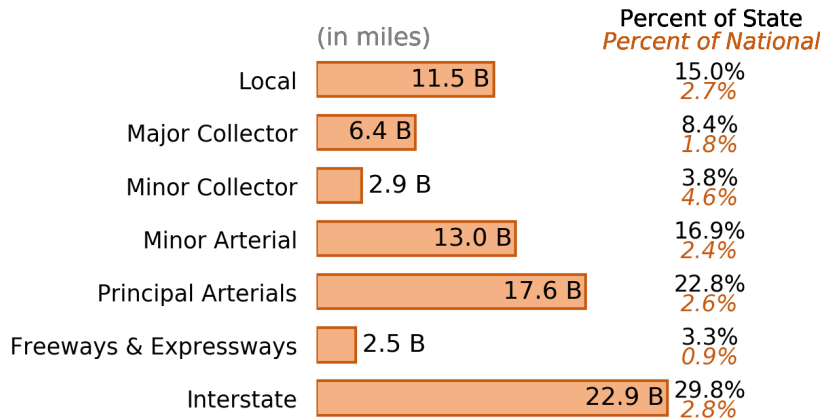


Vehicle Miles Traveled 76,883,747,377 miles

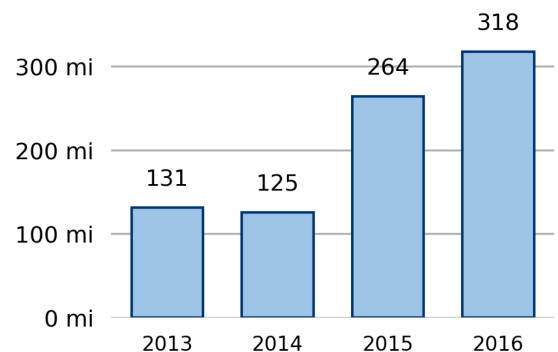


Vehicle Miles Traveled (Millions) 76,884

2.4% of national



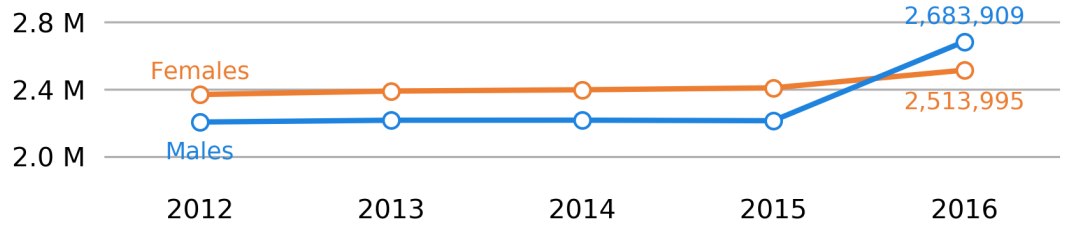
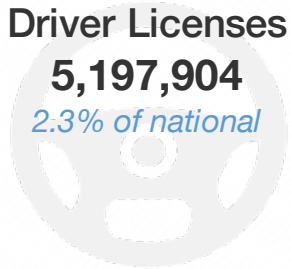
New Lane Miles Added Annually



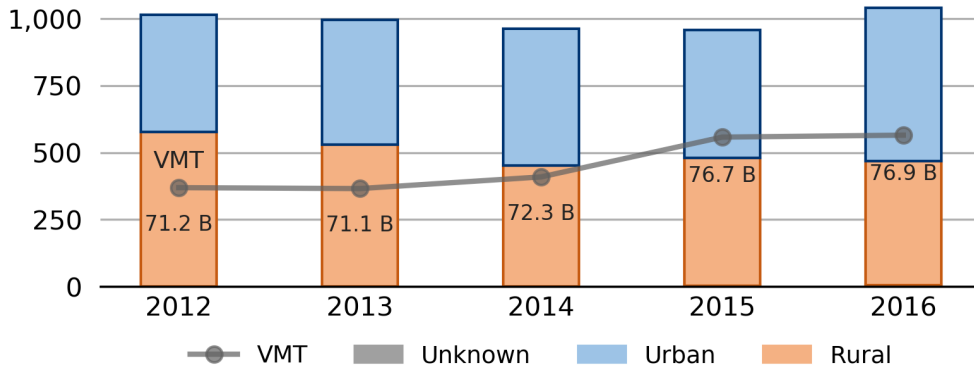
Driver Licenses

5,197,904

2.3% of national



Vehicle Crash Fatalities



Motor Fuel Use

4,434,282

(thousand gallons)

State Tax Rate

(per gallon)

Gasoline \$0.200

Diesel \$0.170

Highway Funding Revenue

\$2,092,035

(thousands)



Highway Funding Expenditures

\$1,898,502

(thousands)

