



Population
27,862,596
8.6% of national



Land Area
(sq. miles)
261,232
7.4% of national



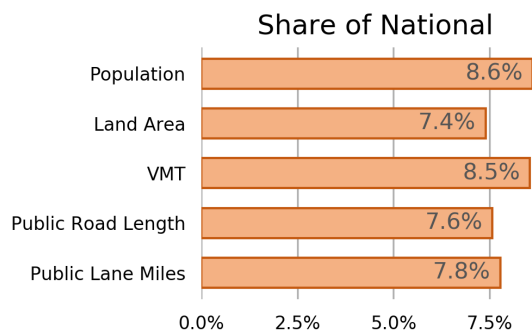
Vehicle Miles Traveled
(millions)
271,263
8.5% of national



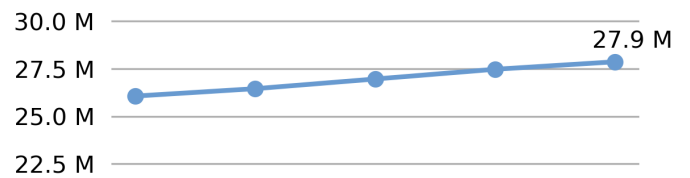
Public Road Length
(miles)
313,656
7.6% of national



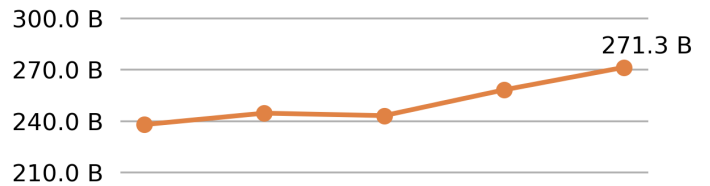
Public Road Lane Miles
677,774
7.8% of national



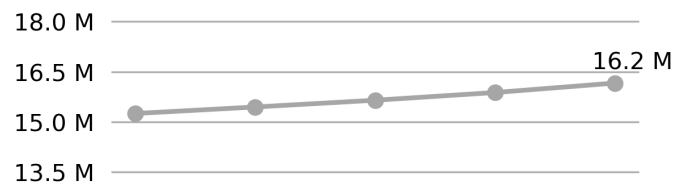
Population



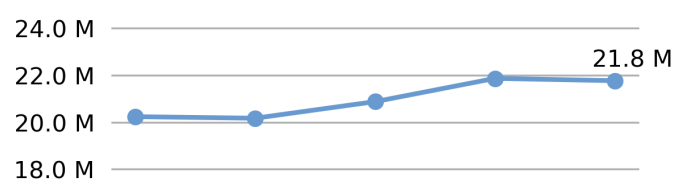
VMT



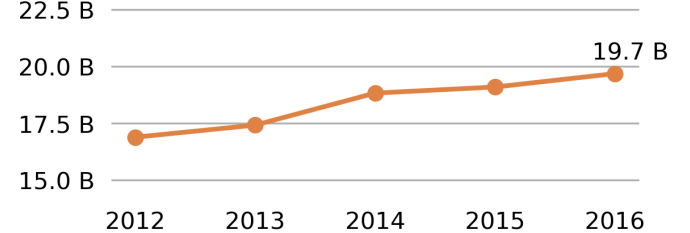
Driver Licenses



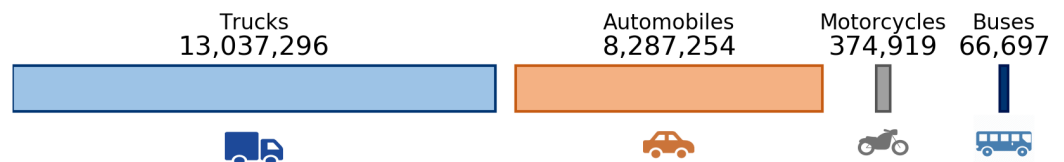
Vehicle Registrations



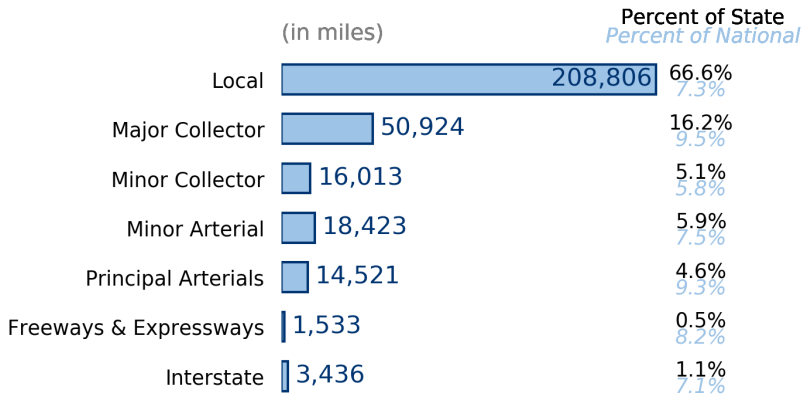
Motor Fuel Use (Gallons)



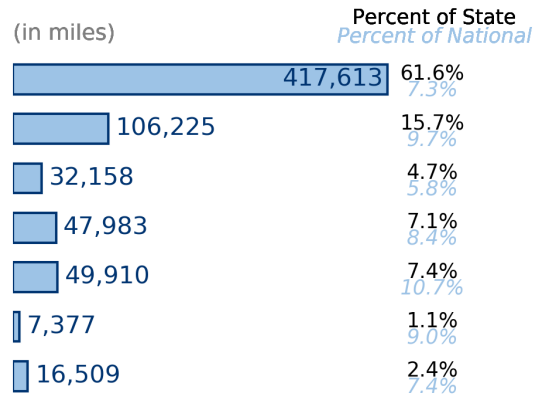
Vehicle Registrations
21,766,166
8.1% of national



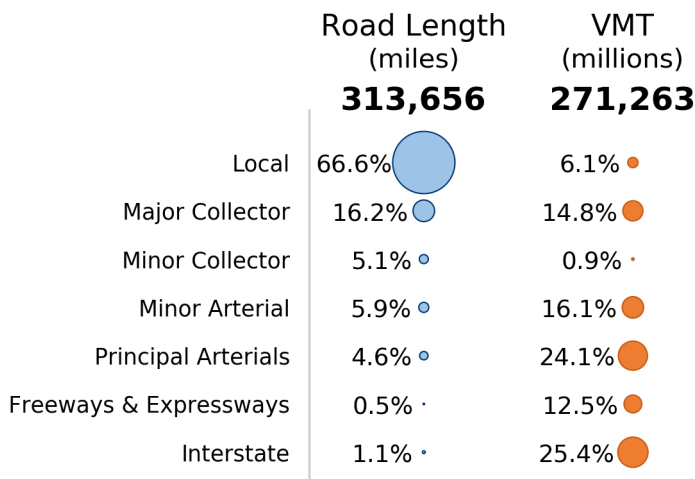
Public Road Length



Public Road Lane Miles



Share of Road Miles and Vehicle Miles Traveled



Public Road Length 313,656 miles



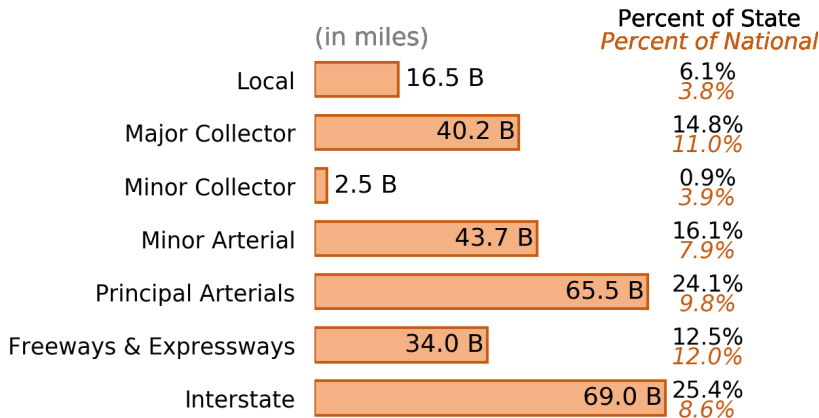
Vehicle Miles Traveled 271,262,838,264 miles



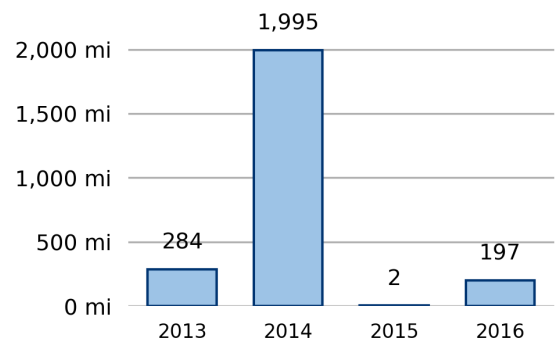
Vehicle Miles Traveled (Millions)

271,263

8.5% of national

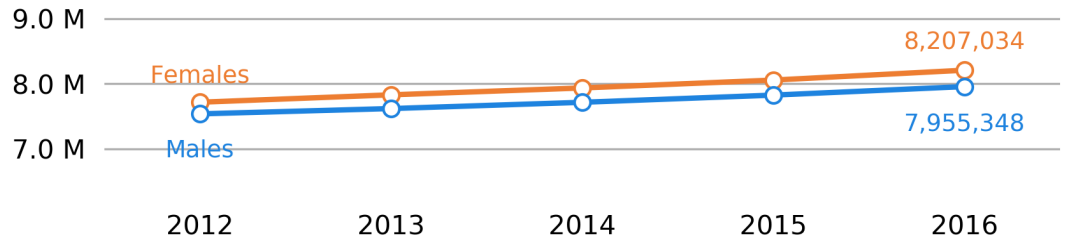


New Lane Miles Added Annually

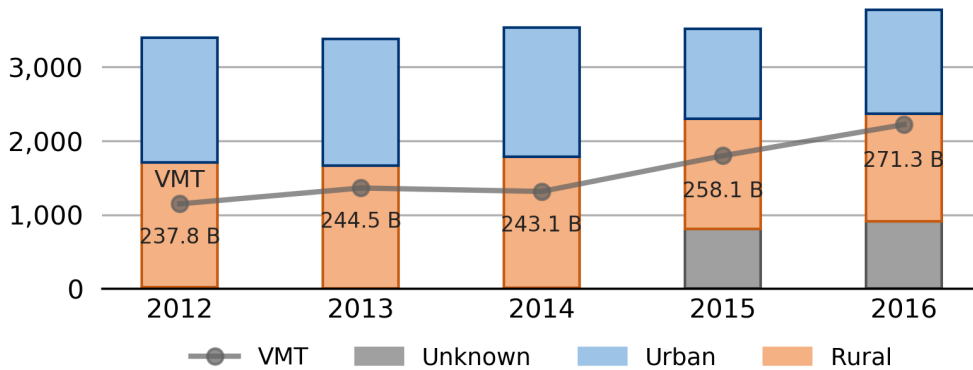


Driver Licenses

16,162,382
7.3% of national



Vehicle Crash Fatalities



Motor Fuel Use

19,684,412
(thousand gallons)

State Tax Rate
(per gallon)

Gasoline \$0.200
Diesel \$0.200

Highway Funding Revenue

\$15,507,780

(thousands)



Highway Funding Expenditures

\$15,105,210

(thousands)

