



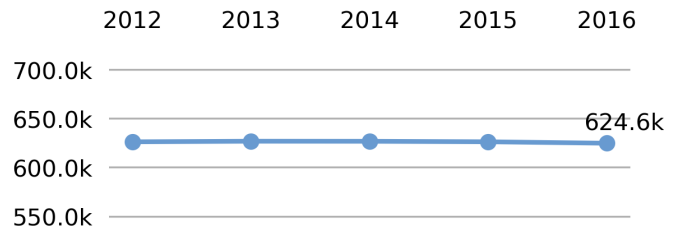
Population

624,594

0.2% of national



Population



Land Area

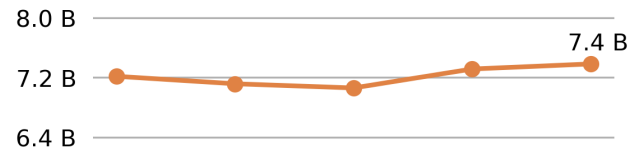
(sq. miles)

9,217

0.3% of national



VMT



Vehicle Miles Traveled

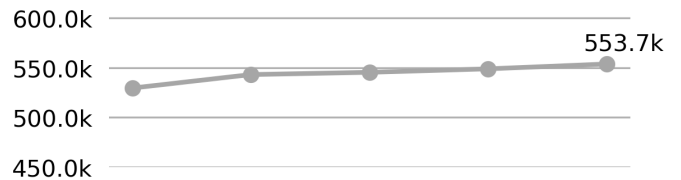
(millions)

7,382

0.2% of national



Driver Licenses



Public Road Length

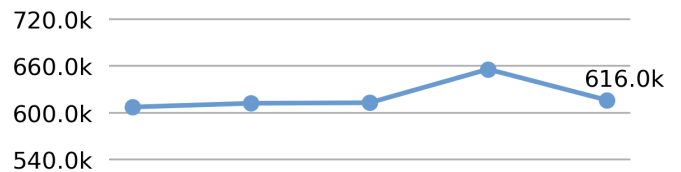
(miles)

14,253

0.3% of national



Vehicle Registrations



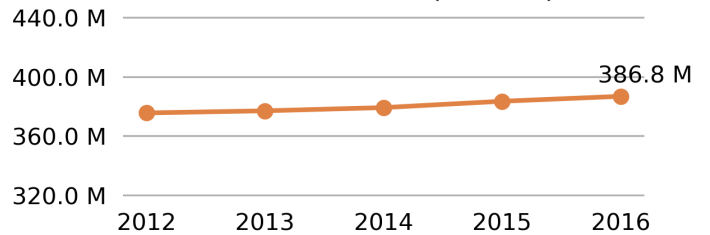
Public Road Lane Miles

29,273

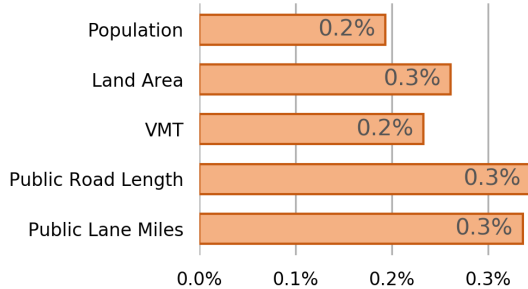
0.3% of national



Motor Fuel Use (Gallons)



Share of National



Vehicle Registrations

615,950

0.2% of national

Trucks
354,312



Automobiles
229,570



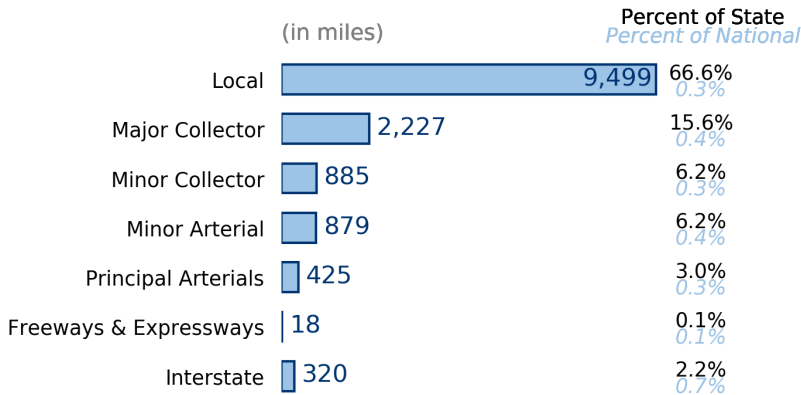
Motorcycles
30,976



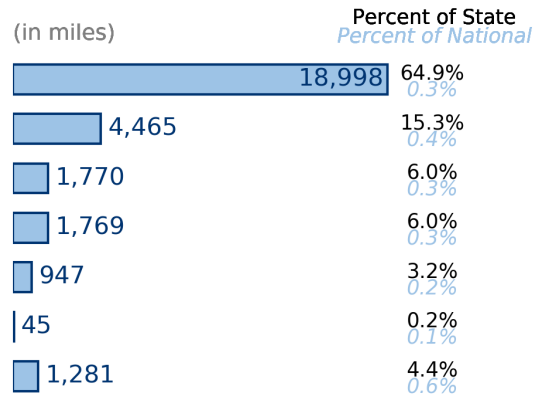
Buses
1,092



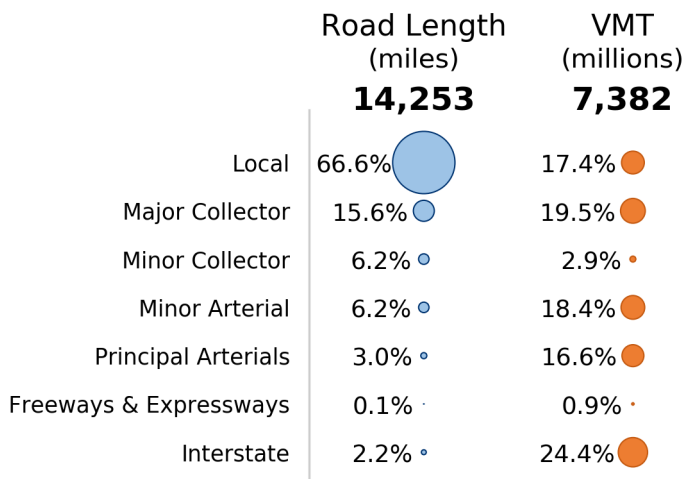
Public Road Length



Public Road Lane Miles



Share of Road Miles and Vehicle Miles Traveled



Public Road Length 14,253 miles

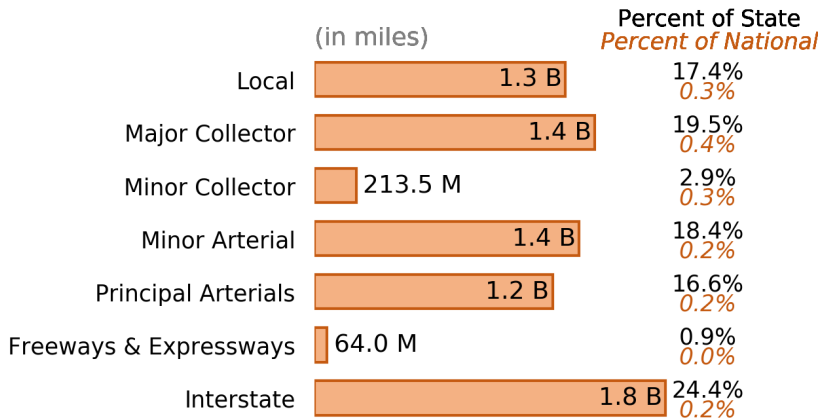


Vehicle Miles Traveled 7,381,890,092 miles

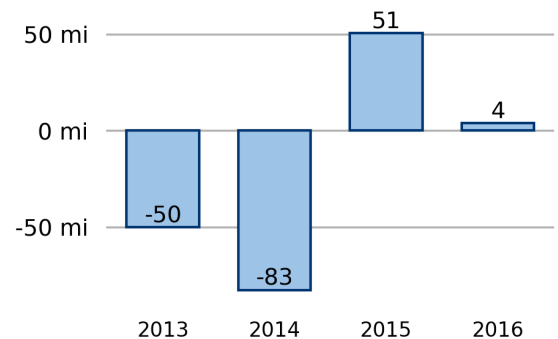


Vehicle Miles Traveled (Millions) 7,382

0.2% of national



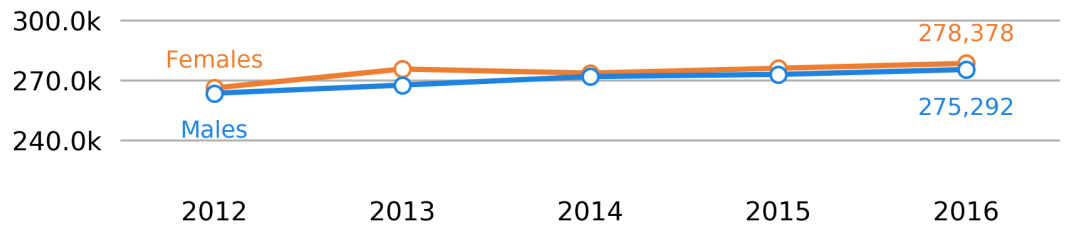
New Lane Miles Added Annually



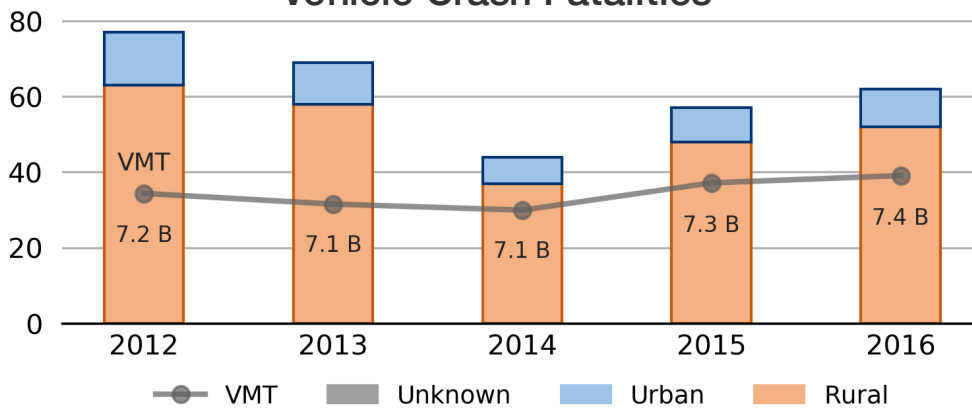
Driver Licenses

553,670

0.2% of national



Vehicle Crash Fatalities



Motor Fuel Use

386,758

(thousand gallons)

State Tax Rate

(per gallon)

Gasoline \$0.307

Diesel \$0.310

Highway Funding Revenue

\$529,131

(thousands)



Highway Funding Expenditures

\$535,682

(thousands)

