



Population

**8,411,808**

*2.6% of national*



Land Area

(sq. miles)

**39,490**

*1.1% of national*



Vehicle Miles Traveled

(millions)

**84,463**

*2.7% of national*



Public Road Length

(miles)

**75,096**

*1.8% of national*



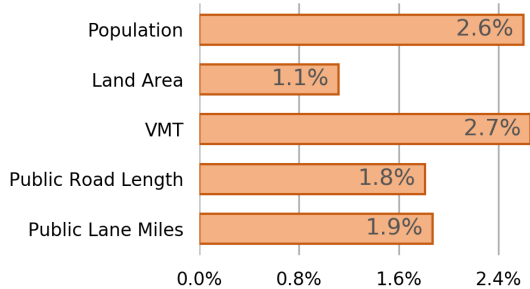
Public Road Lane Miles

**163,301**

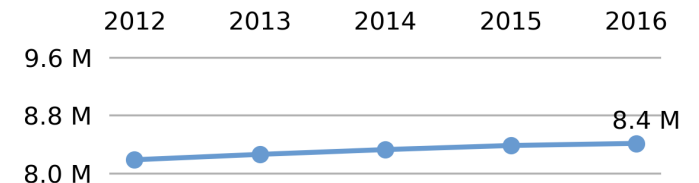
*1.9% of national*



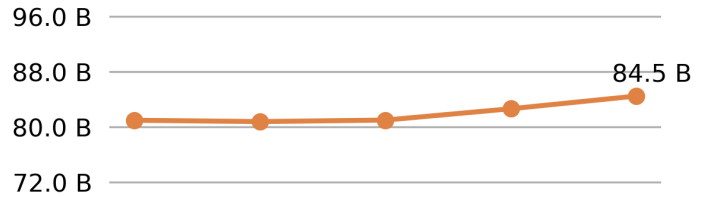
Share of National



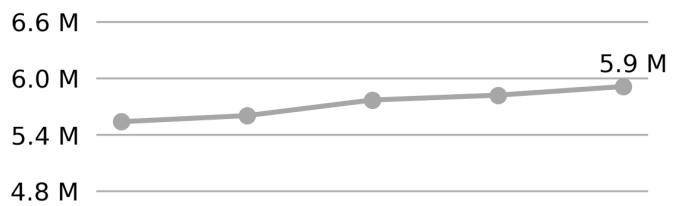
Population



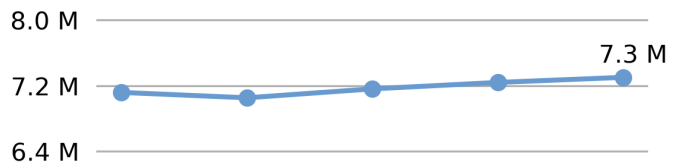
VMT



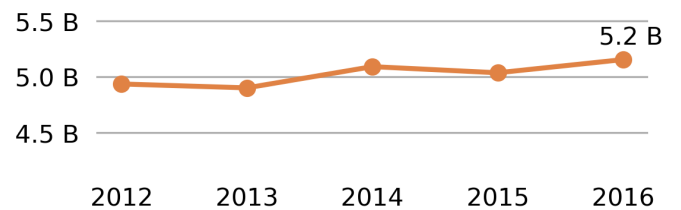
Driver Licenses



Vehicle Registrations



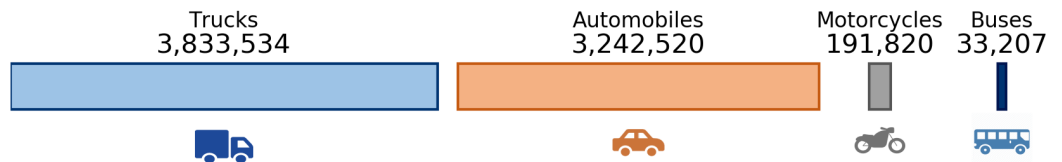
Motor Fuel Use (Gallons)



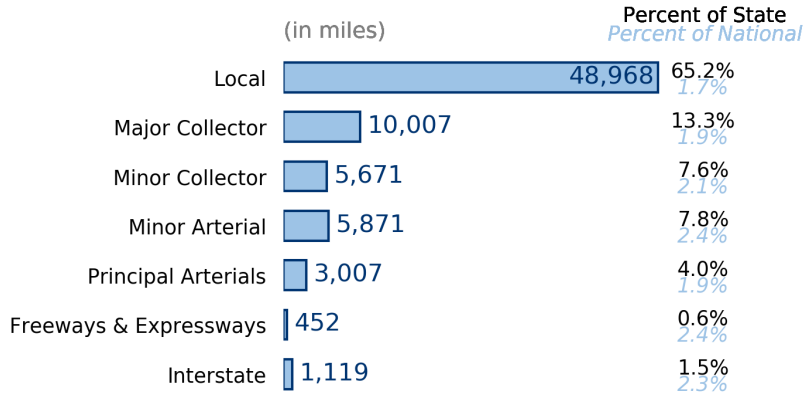
Vehicle Registrations

**7,301,081**

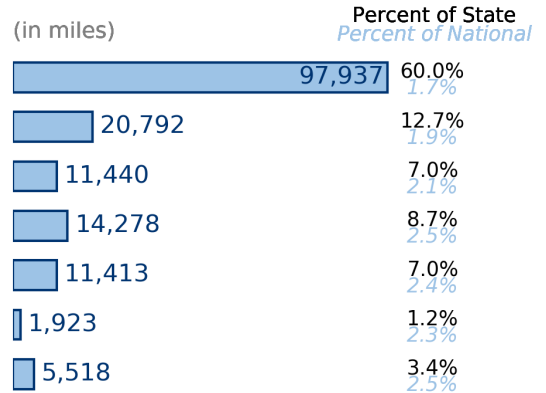
*2.7% of national*



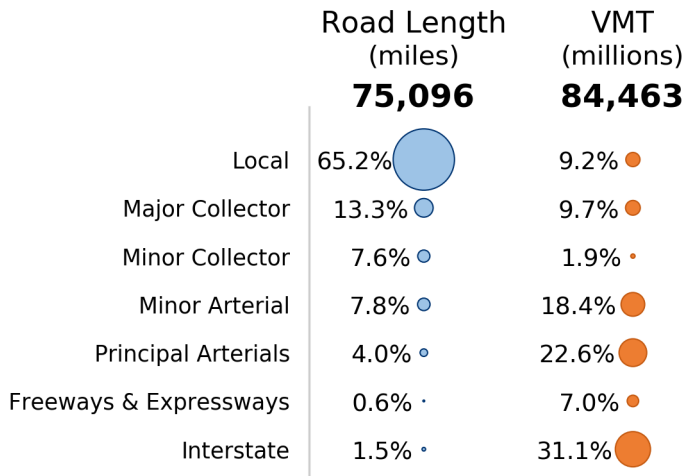
### Public Road Length



### Public Road Lane Miles



### Share of Road Miles and Vehicle Miles Traveled



### Public Road Length 75,096 miles

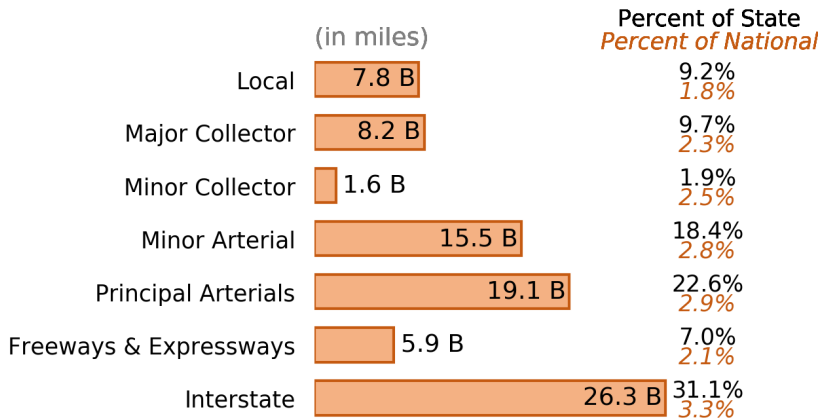


### Vehicle Miles Traveled 84,462,671,606 miles

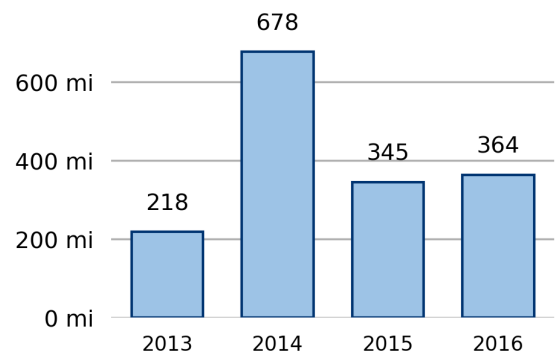


### Vehicle Miles Traveled (Millions) 84,463

2.7% of national



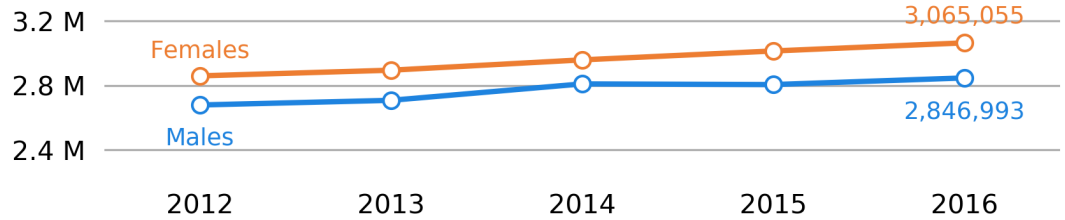
### New Lane Miles Added Annually



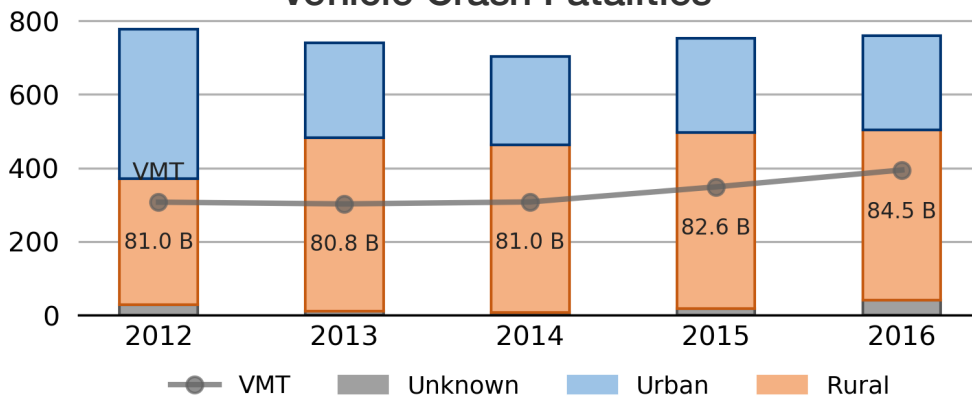
## Driver Licenses

**5,912,048**

2.7% of national



## Vehicle Crash Fatalities



## Motor Fuel Use

**5,155,486**

(thousand gallons)

## State Tax Rate

(per gallon)

Gasoline \$0.162

Diesel \$0.202

## Highway Funding Revenue

**\$5,444,232**

(thousands)



## Highway Funding Expenditures

**\$5,760,659**

(thousands)

