



Population

585,501

0.2% of national



Land Area

(sq. miles)

97,093

2.7% of national



Vehicle Miles Traveled

(millions)

9,323

0.3% of national



Public Road Length

(miles)

28,326

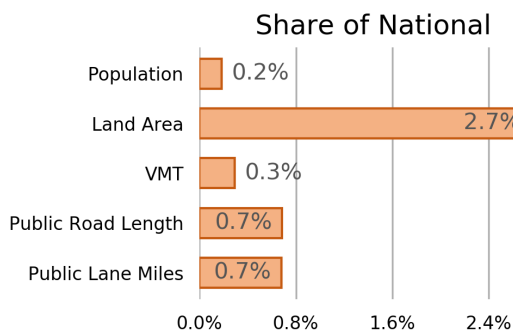
0.7% of national



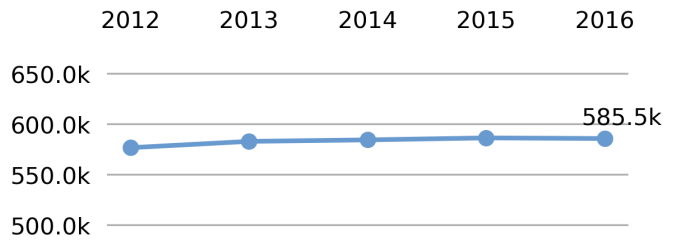
Public Road Lane Miles

59,076

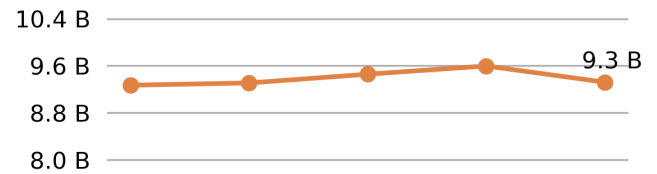
0.7% of national



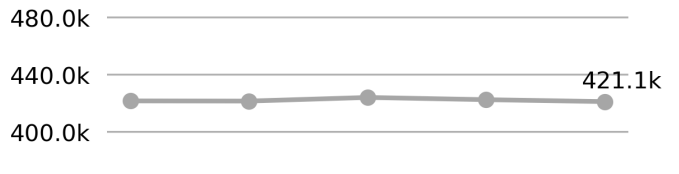
Population



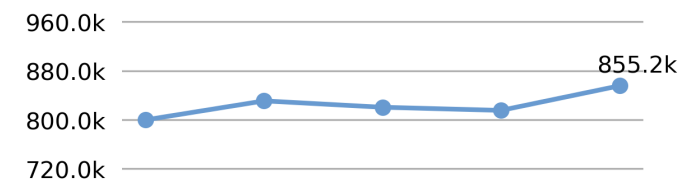
VMT



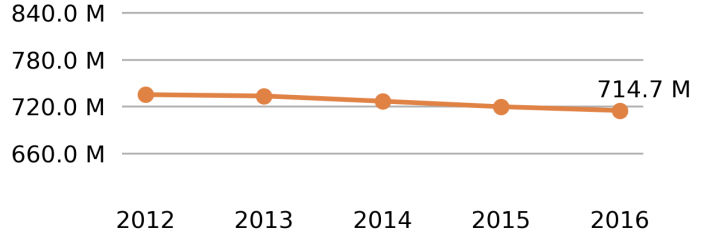
Driver Licenses



Vehicle Registrations



Motor Fuel Use (Gallons)



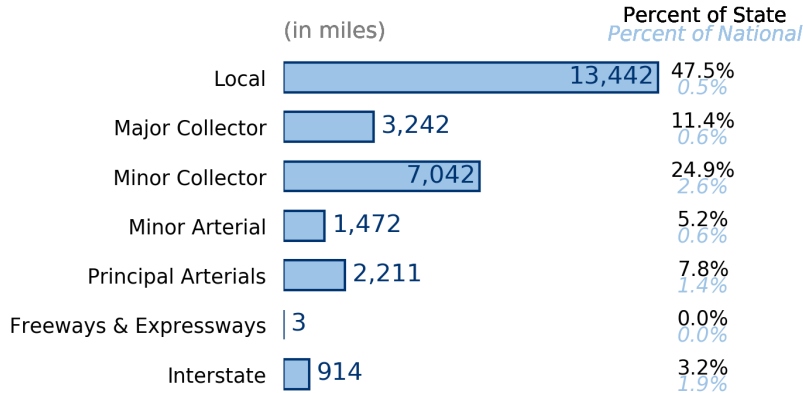
Vehicle Registrations

855,230

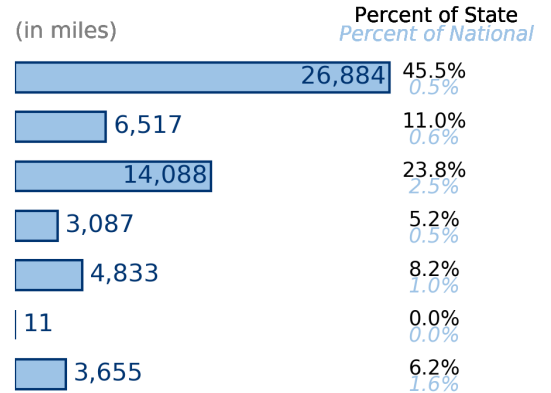
0.3% of national



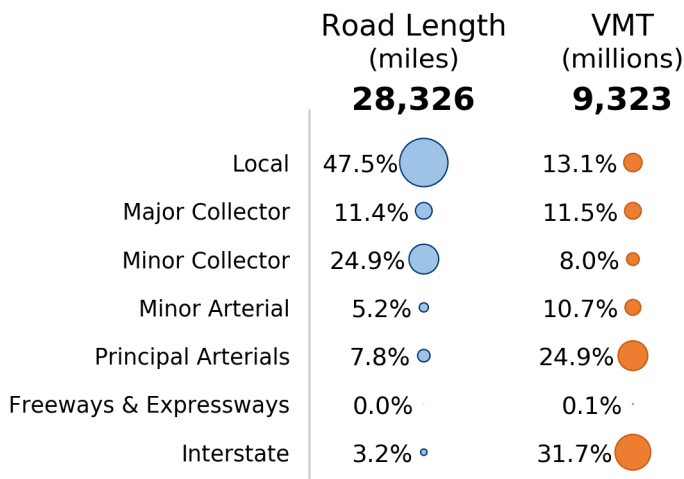
Public Road Length



Public Road Lane Miles



Share of Road Miles and Vehicle Miles Traveled



Public Road Length 28,326 miles

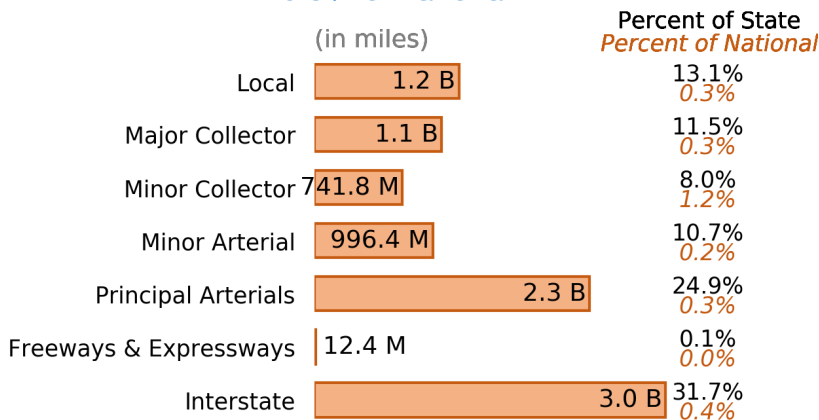


Vehicle Miles Traveled 9,322,542,399 miles

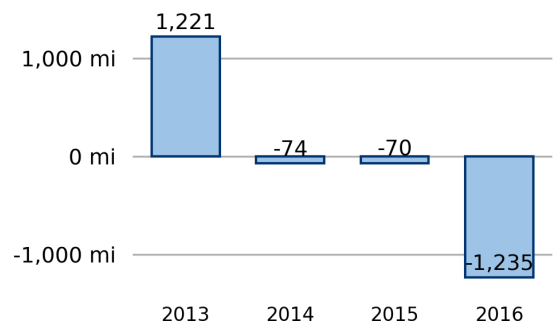


Vehicle Miles Traveled (Millions) 9,323

0.3% of national



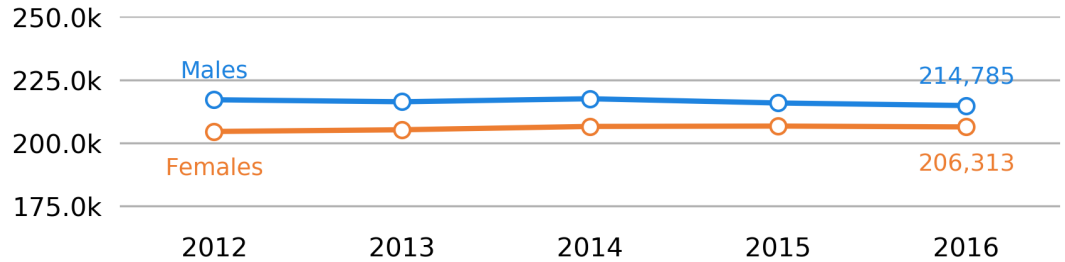
New Lane Miles Added Annually



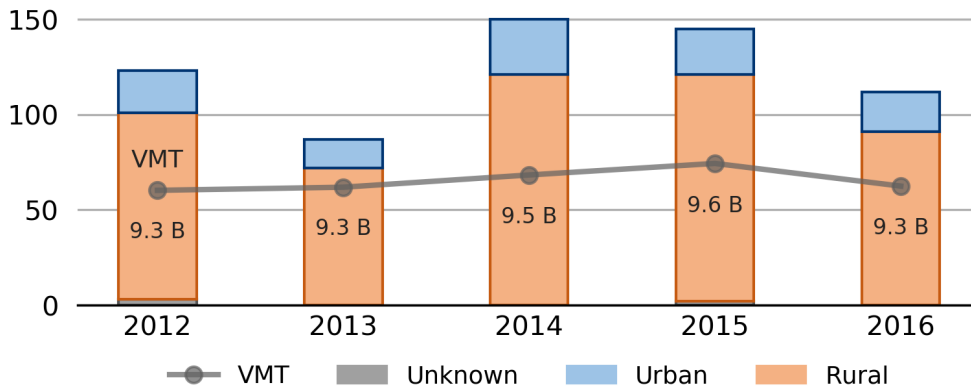
Driver Licenses

421,098

0.2% of national



Vehicle Crash Fatalities



Motor Fuel Use

714,658

(thousand gallons)

State Tax Rate

(per gallon)

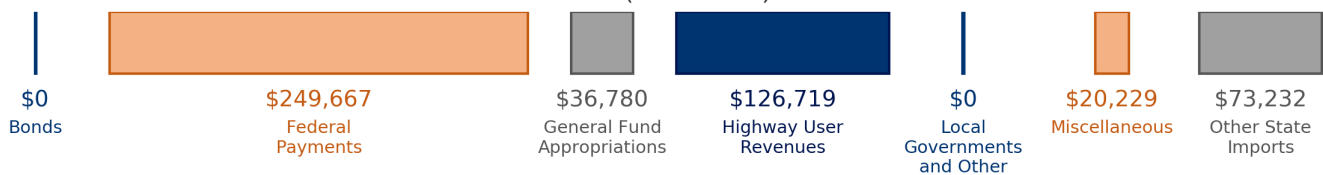
Gasoline \$0.240

Diesel \$0.240

Highway Funding Revenue

\$506,627

(thousands)



Highway Funding Expenditures

\$514,738

(thousands)

