



Population

739,795

0.2% of national



Land Area

(sq. miles)

570,641

16.2% of national



Vehicle Miles Traveled

(millions)

5,519

0.2% of national



Public Road Length

(miles)

15,535

0.4% of national



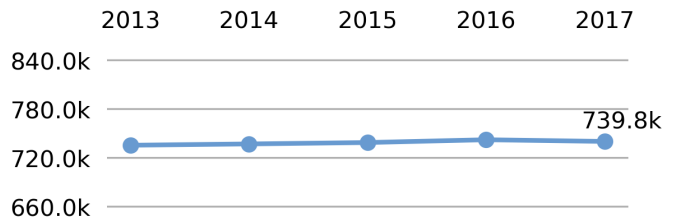
Public Road Lane Miles

31,597

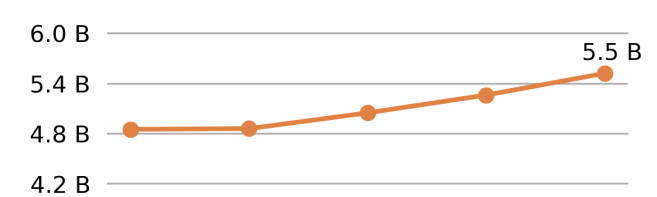
0.4% of national



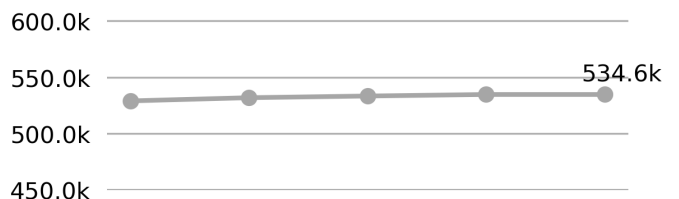
Population



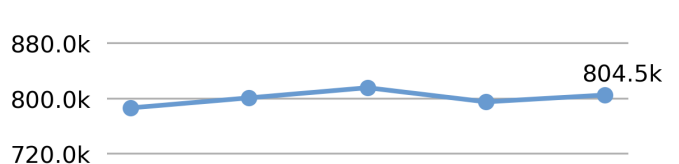
VMT



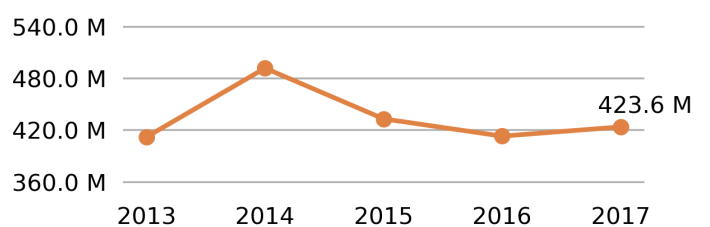
Driver Licenses



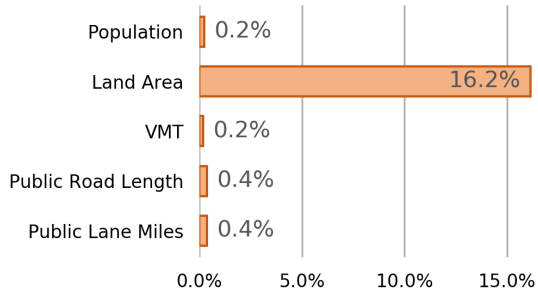
Vehicle Registrations



Motor Fuel Use (Gallons)



Share of National

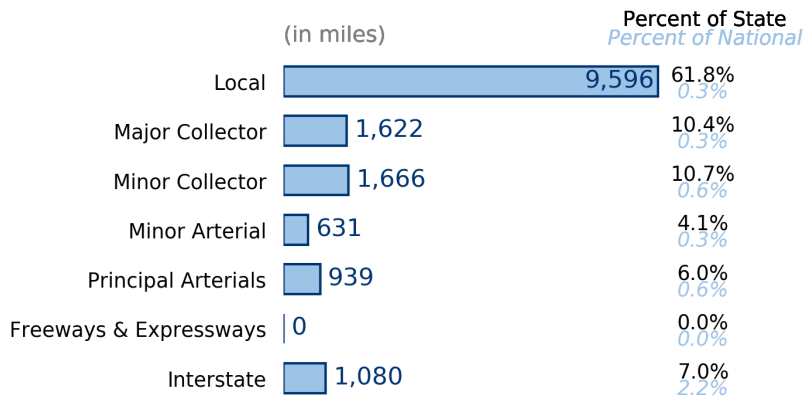


Vehicle Registrations
804,505

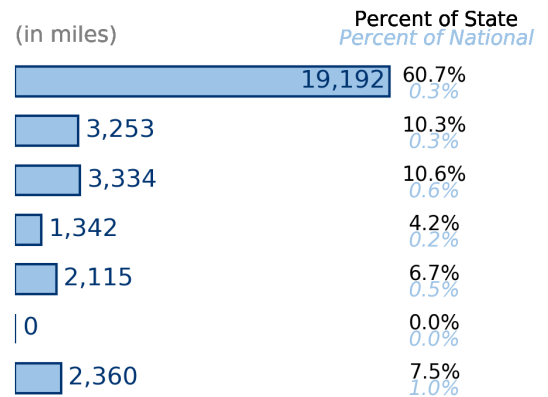
0.3% of national



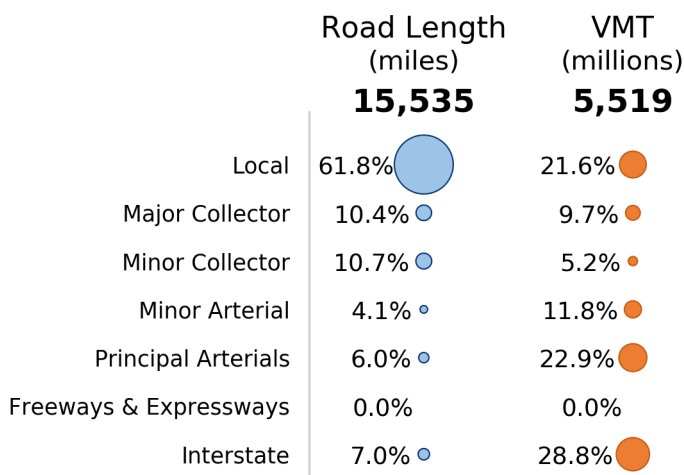
Public Road Length



Public Road Lane Miles



Share of Road Miles and Vehicle Miles Traveled



Public Road Length 15,535 miles

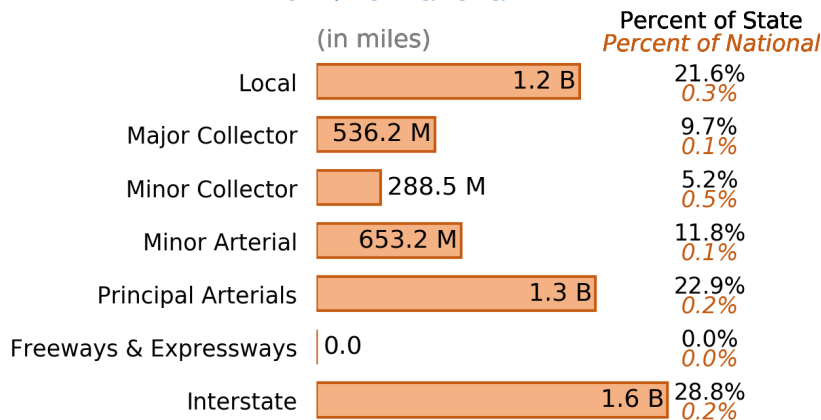


Vehicle Miles Traveled 5,518,716,307 miles

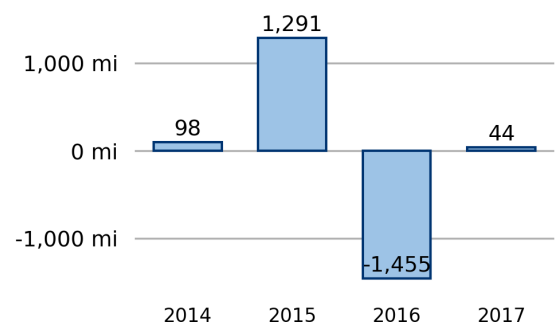


Vehicle Miles Traveled (Millions) 5,519

0.2% of national



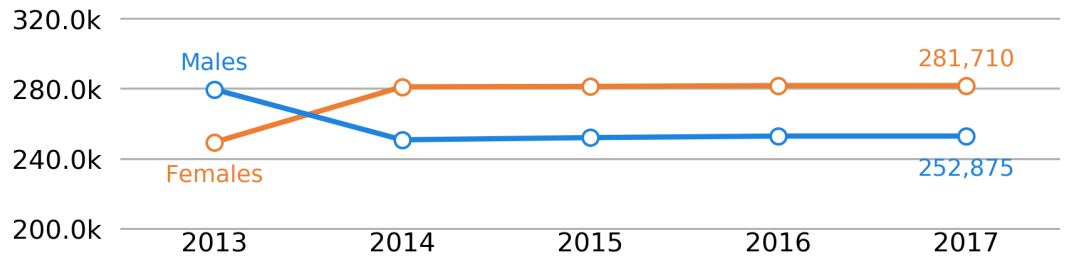
New Lane Miles Added Annually



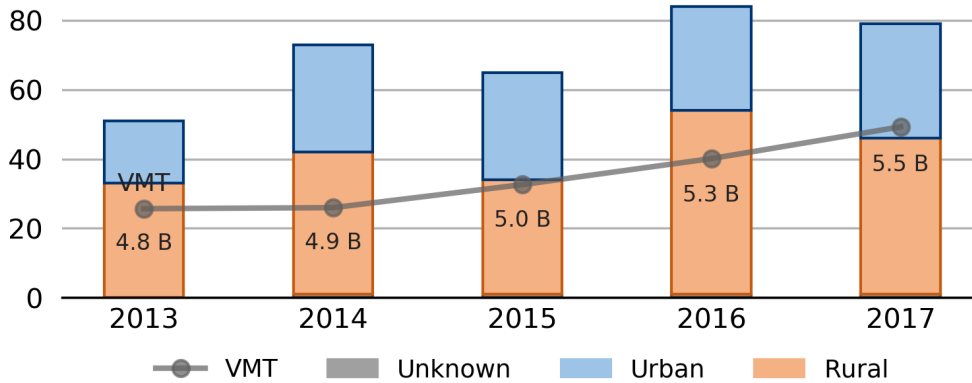
Driver Licenses

534,585

0.2% of national



Vehicle Crash Fatalities



Motor Fuel Use

423,591

(thousand gallons)

State Tax Rate

(per gallon)

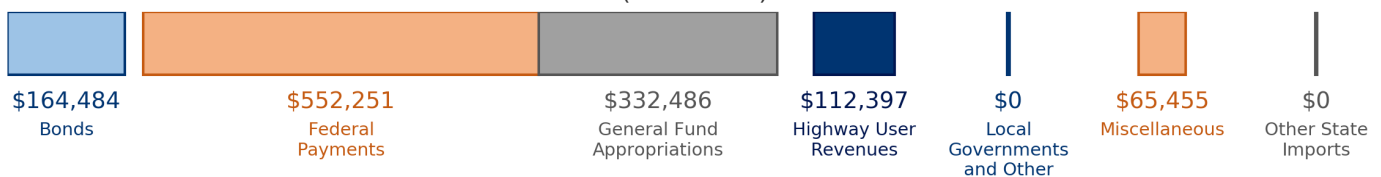
Gasoline \$0.080

Diesel \$0.080

Highway Funding Revenue

\$1,227,073

(thousands)



Highway Funding Expenditures

\$1,277,073

(thousands)

