



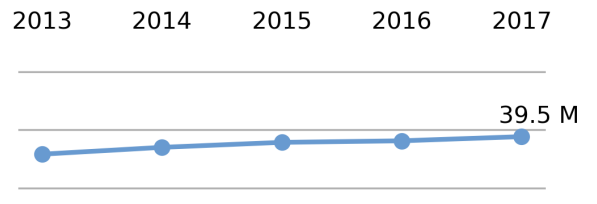
Population

39,536,653

12.1% of national



Population



Land Area

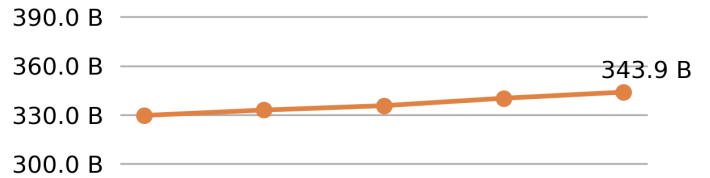
(sq. miles)

155,779

4.4% of national



VMT



Vehicle Miles Traveled

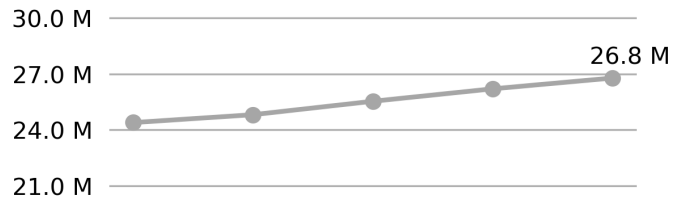
(millions)

343,862

10.7% of national



Driver Licenses



Public Road Length

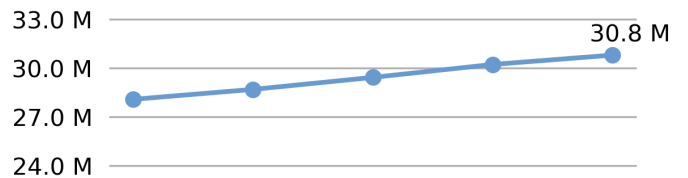
(miles)

176,214

4.2% of national



Vehicle Registrations



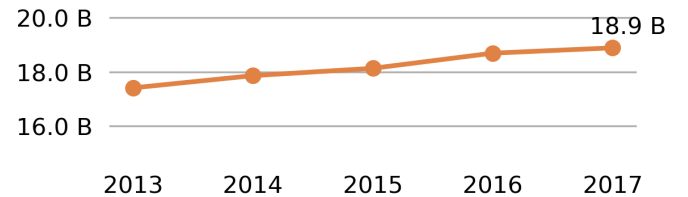
Public Road Lane Miles

394,383

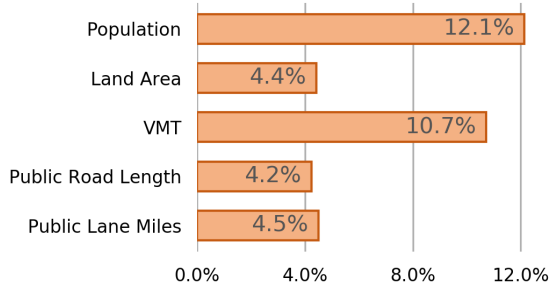
4.5% of national



Motor Fuel Use (Gallons)

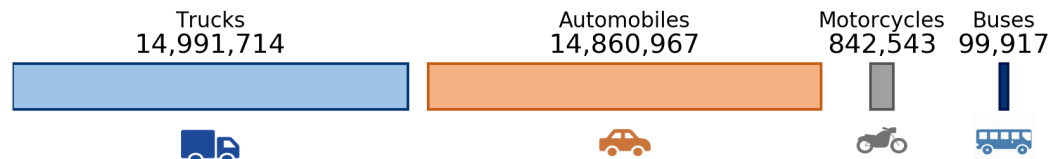


Share of National

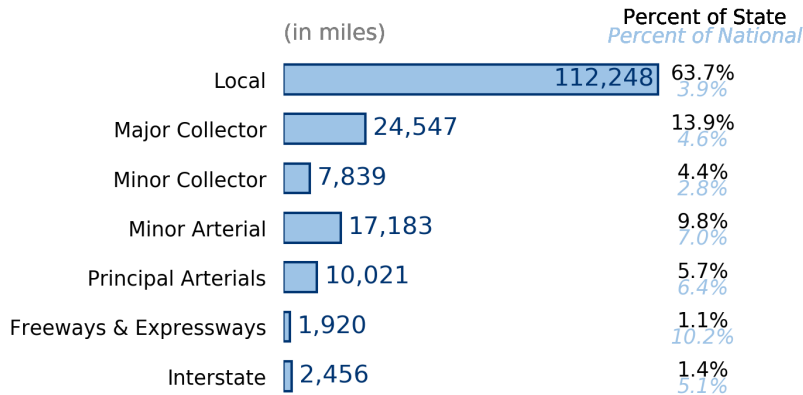


Vehicle Registrations
30,795,141

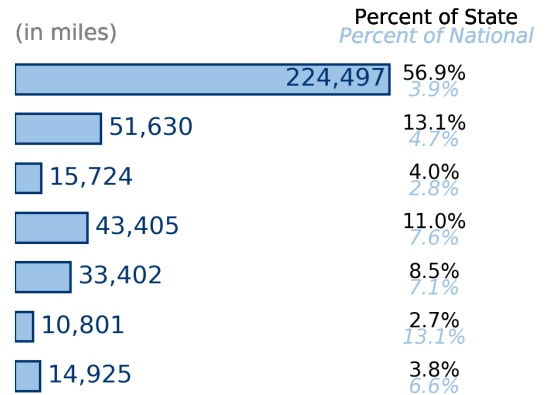
11.3% of national



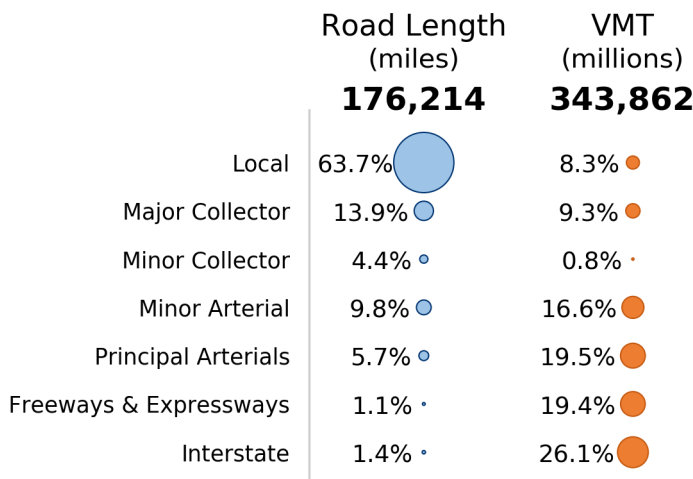
Public Road Length



Public Road Lane Miles



Share of Road Miles and Vehicle Miles Traveled



Public Road Length 176,214 miles



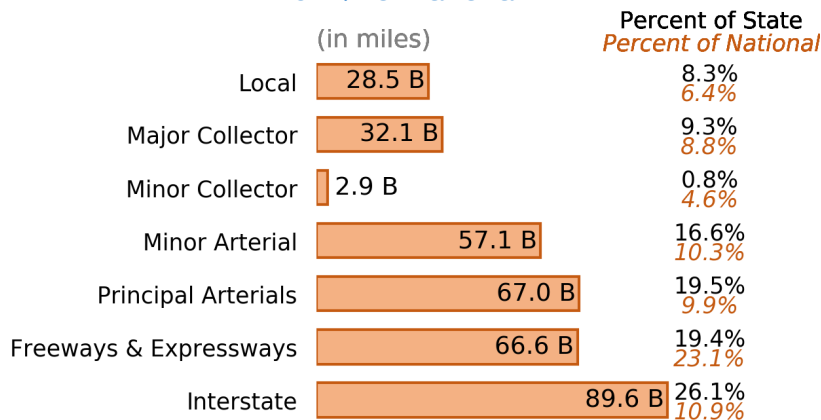
Vehicle Miles Traveled 343,862,112,403 miles



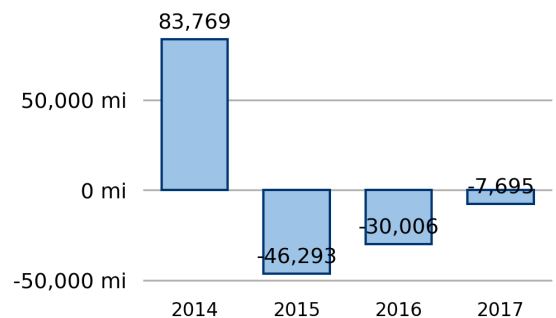
Vehicle Miles Traveled (Millions)

343,862

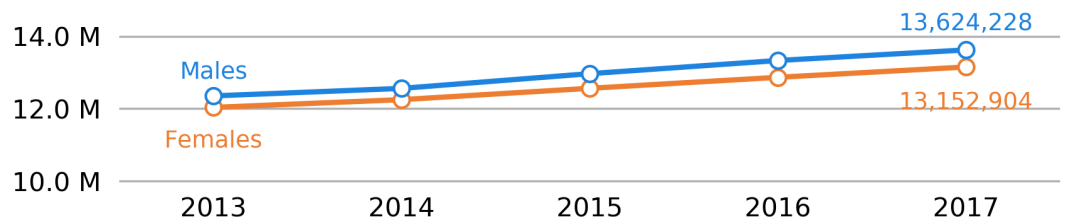
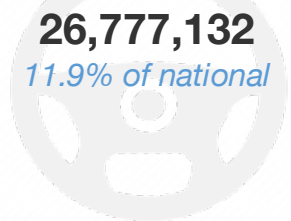
10.7% of national



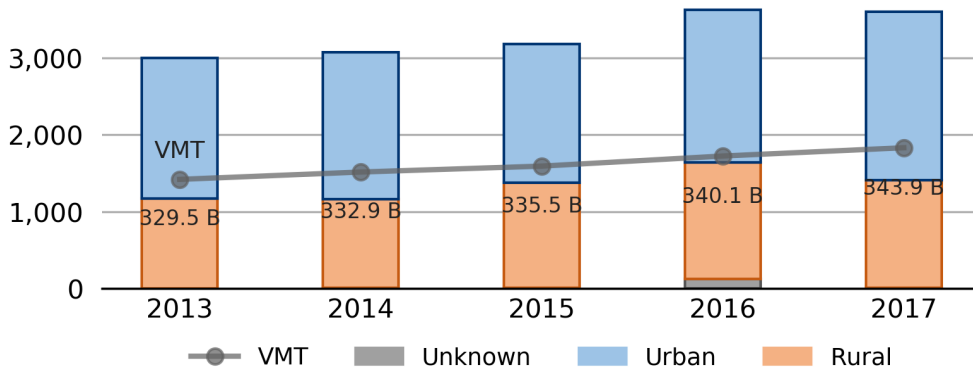
New Lane Miles Added Annually



Driver Licenses



Vehicle Crash Fatalities



Motor Fuel Use

18,885,476
(thousand gallons)

State Tax Rate
(per gallon)

Gasoline \$0.417
Diesel \$0.360

Highway Funding Revenue

\$15,692,782

(thousands)



Highway Funding Expenditures

\$11,000,992

(thousands)

