



Population

**3,588,184**

*1.1% of national*



Land Area

(sq. miles)

**4,842**

*0.1% of national*



Vehicle Miles Traveled

(millions)

**31,500**

*1.0% of national*



Public Road Length

(miles)

**21,544**

*0.5% of national*



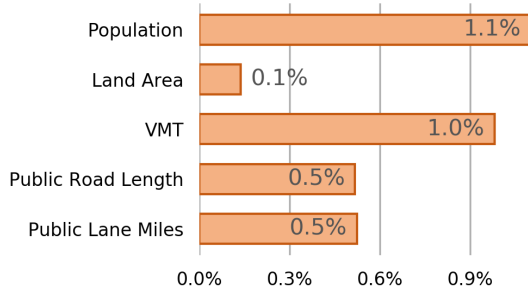
Public Road Lane Miles

**45,855**

*0.5% of national*



Share of National

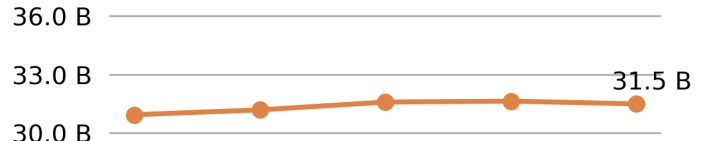


Population

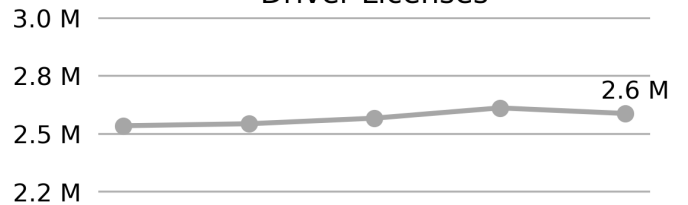
2013 2014 2015 2016 2017



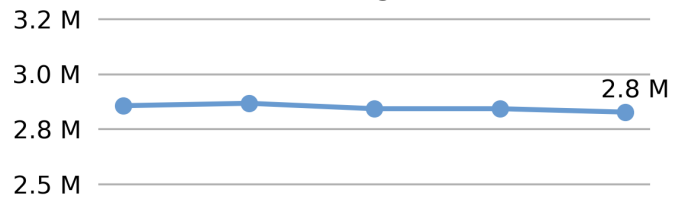
VMT



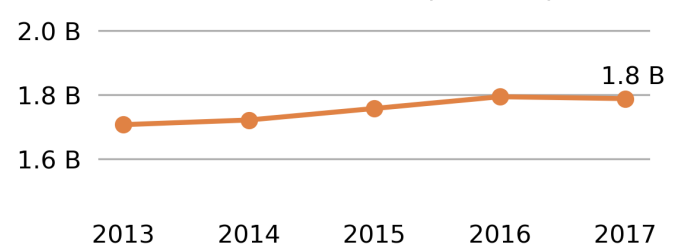
Driver Licenses



Vehicle Registrations



Motor Fuel Use (Gallons)



Vehicle Registrations

**2,826,350**  
*1.0% of national*

Trucks  
1,422,502



Automobiles  
1,302,339



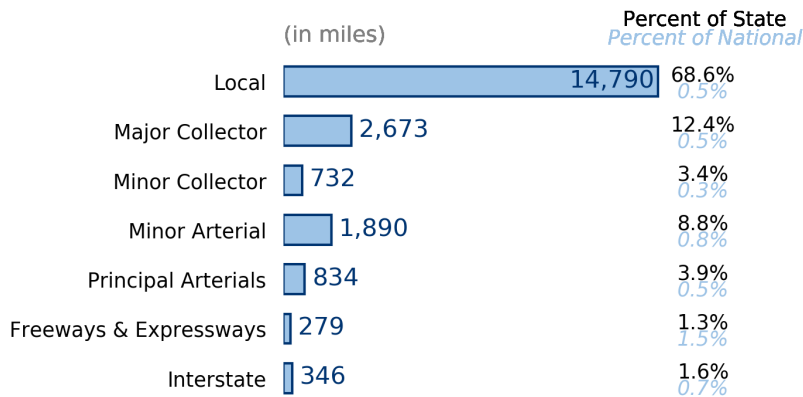
Motorcycles  
90,131



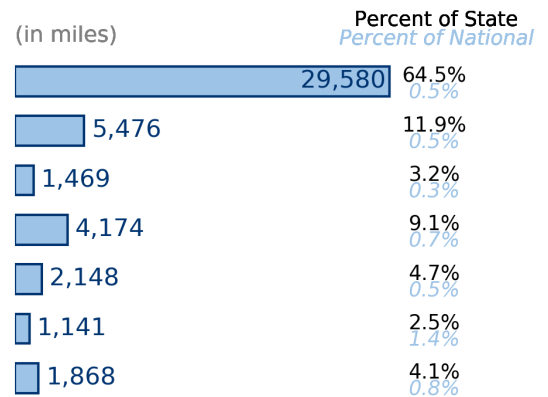
Buses  
11,378



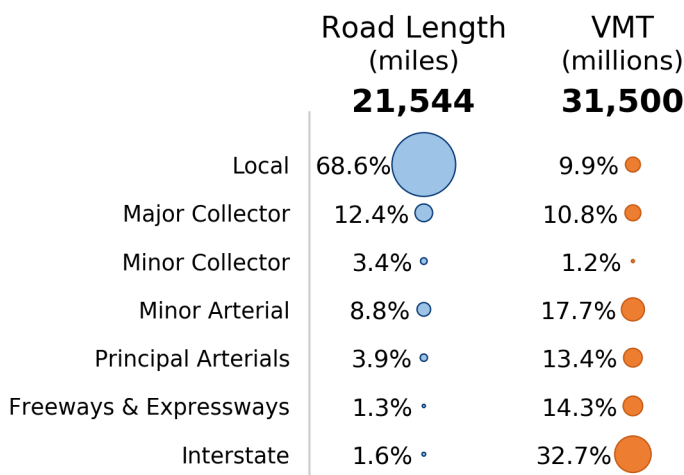
### Public Road Length



### Public Road Lane Miles



### Share of Road Miles and Vehicle Miles Traveled



### Public Road Length 21,544 miles

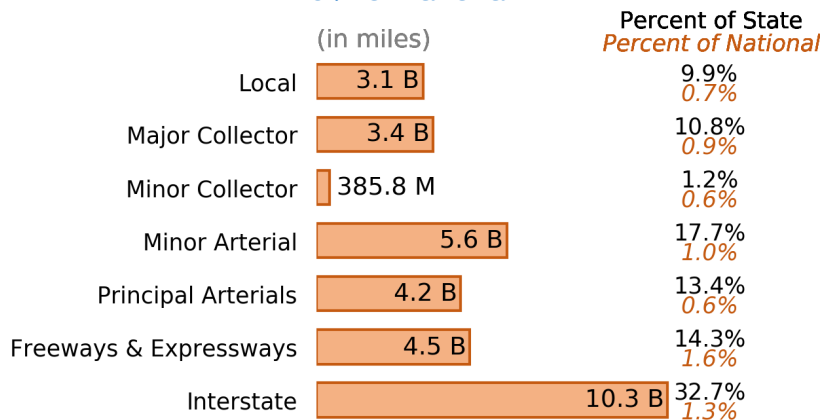


### Vehicle Miles Traveled 31,500,061,536 miles

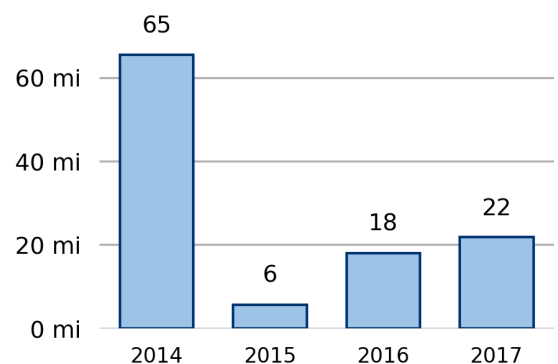


### Vehicle Miles Traveled (Millions) 31,500

1.0% of national



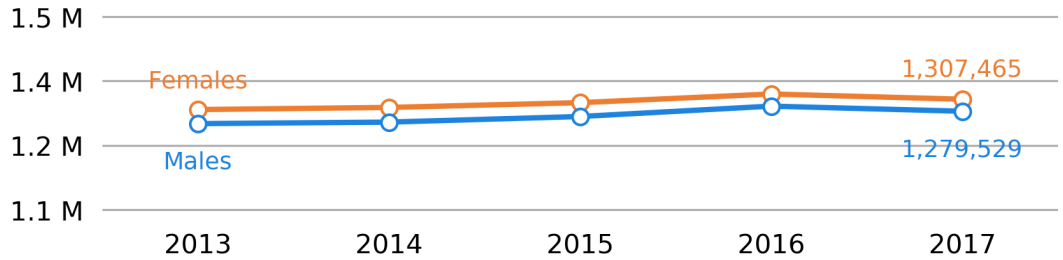
### New Lane Miles Added Annually



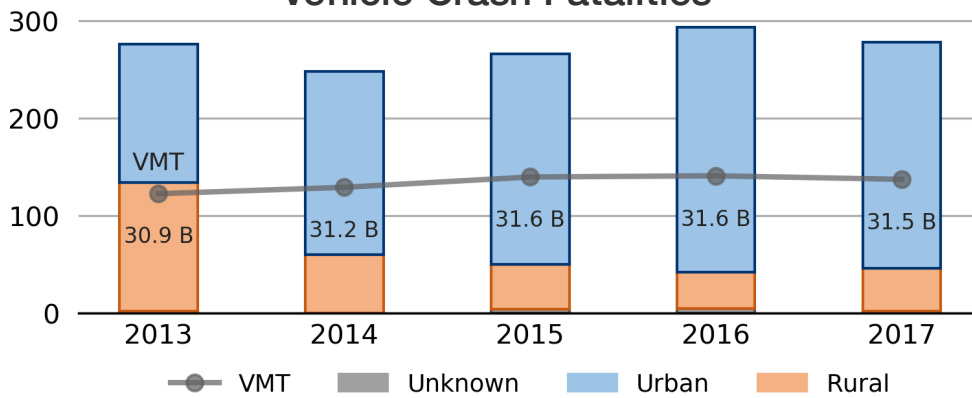
Driver Licenses

**2,586,994**

1.1% of national



Vehicle Crash Fatalities



Motor Fuel Use

**1,788,268**

(thousand gallons)

State Tax Rate

(per gallon)

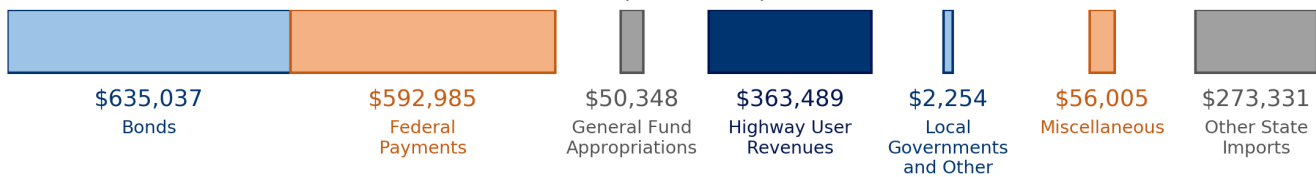
Gasoline \$0.250

Diesel \$0.417

Highway Funding Revenue

**\$1,973,449**

(thousands)



Highway Funding Expenditures

**\$1,975,358**

(thousands)

