



Population

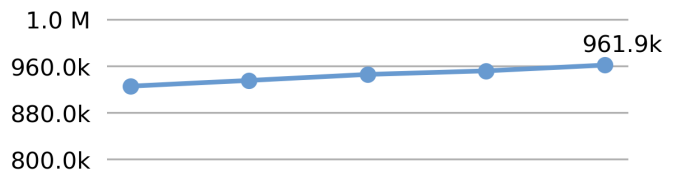
**961,939**

*0.3% of national*



Population

2013 2014 2015 2016 2017



Land Area

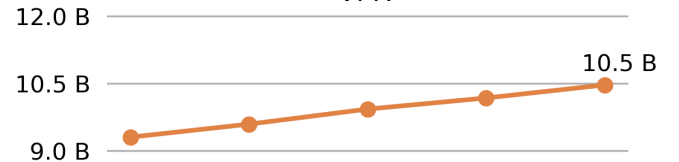
(sq. miles)

**1,949**

*0.1% of national*



VMT



Vehicle Miles Traveled


(millions)

**10,467**

*0.3% of national*



Driver Licenses



Public Road Length

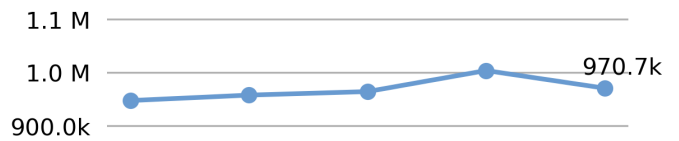
(miles)

**6,452**

*0.2% of national*



Vehicle Registrations



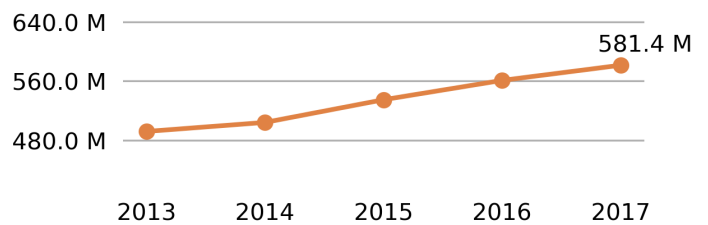
Public Road Lane Miles

**13,954**

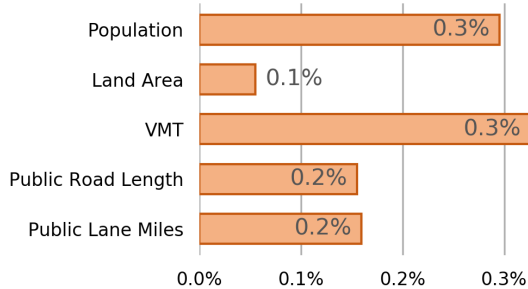
*0.2% of national*



Motor Fuel Use (Gallons)



Share of National



Vehicle Registrations

**970,733**

*0.4% of national*

Trucks  
519,961



Automobiles  
419,199



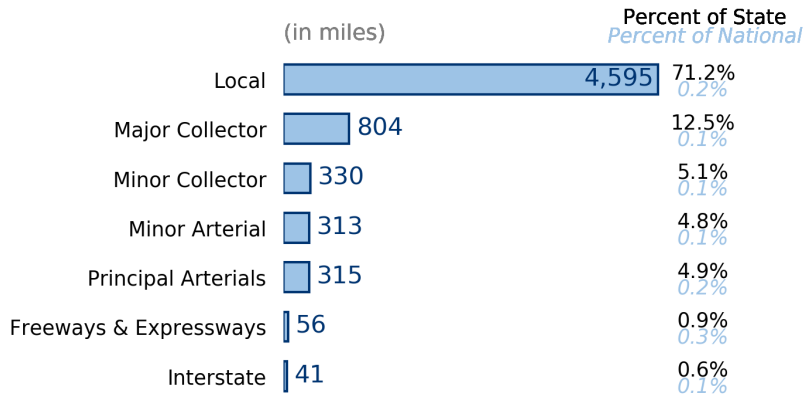
Motorcycles  
27,810



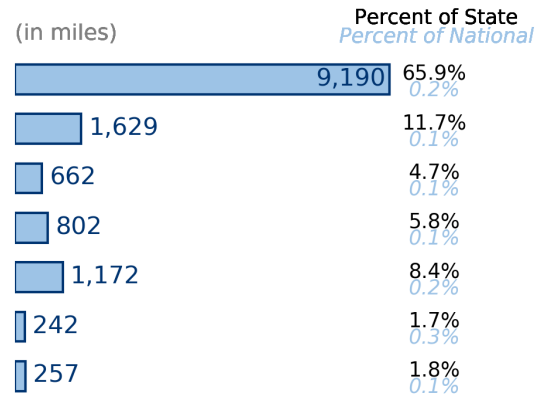
Buses  
3,763



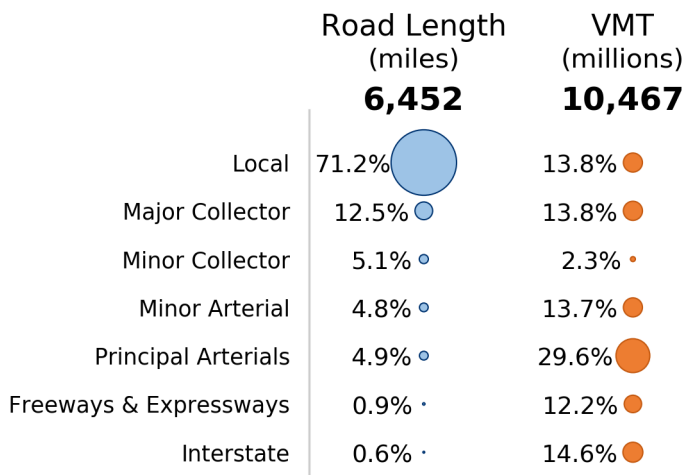
### Public Road Length



### Public Road Lane Miles



### Share of Road Miles and Vehicle Miles Traveled



### Public Road Length 6,452 miles



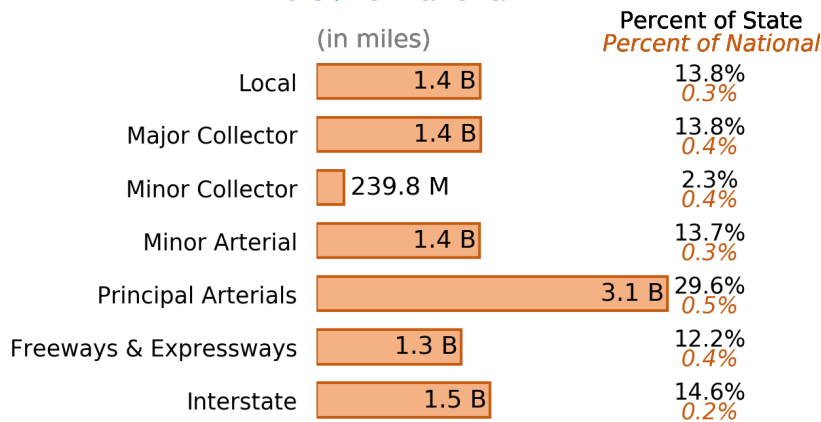
### Vehicle Miles Traveled 10,466,907,000 miles



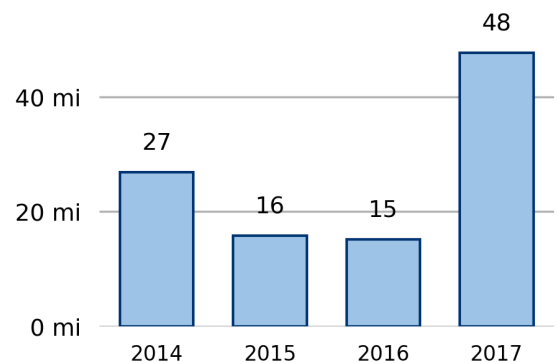
### Vehicle Miles Traveled (Millions)

10,467

0.3% of national



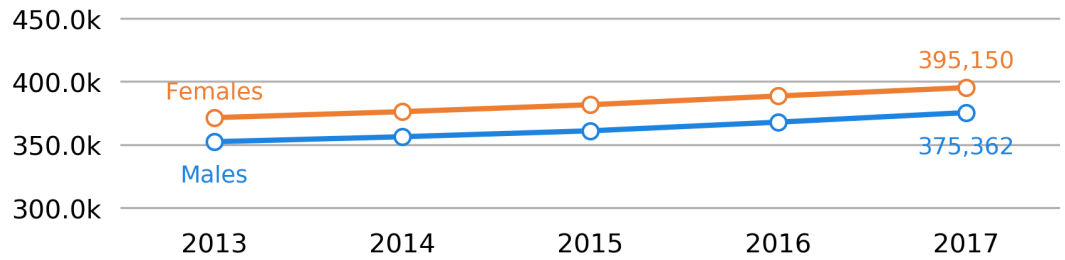
### New Lane Miles Added Annually



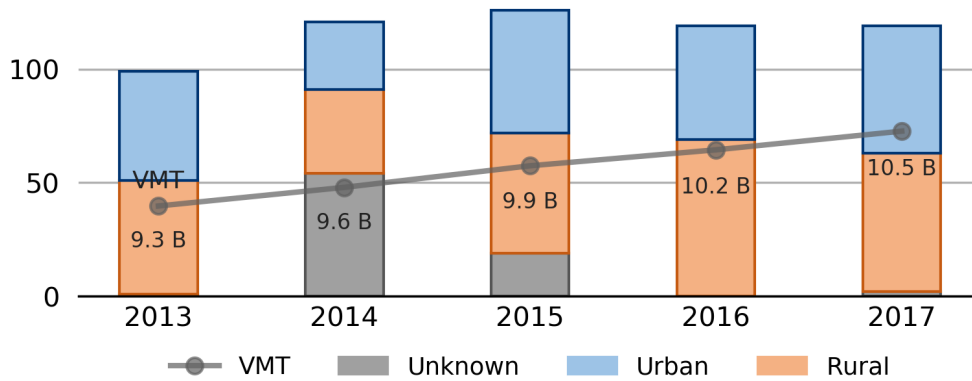
## Driver Licenses

**770,512**

0.3% of national



## Vehicle Crash Fatalities



## Motor Fuel Use

**581,408**

(thousand gallons)

## State Tax Rate

(per gallon)

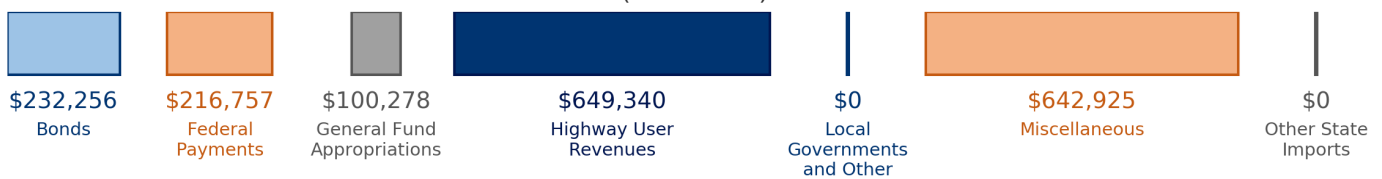
Gasoline \$0.230

Diesel \$0.220

## Highway Funding Revenue

**\$1,841,556**

(thousands)



## Highway Funding Expenditures

**\$1,717,058**

(thousands)

