



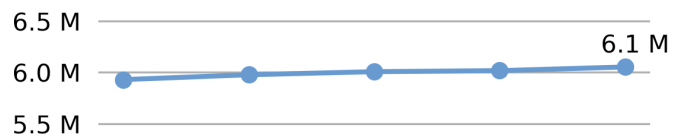
Population

**6,052,177**

*1.9% of national*



Population  
2013 2014 2015 2016 2017



Land Area

(sq. miles)

**9,707**

*0.3% of national*



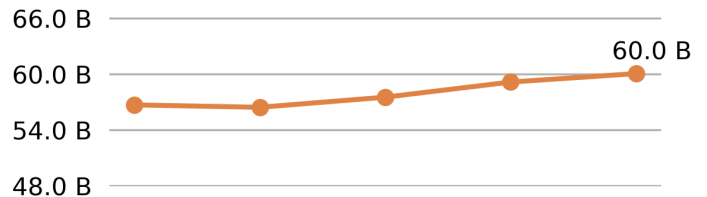
VMT

Vehicle Miles Traveled

(millions)

**60,045**

*1.9% of national*



Public Road Length

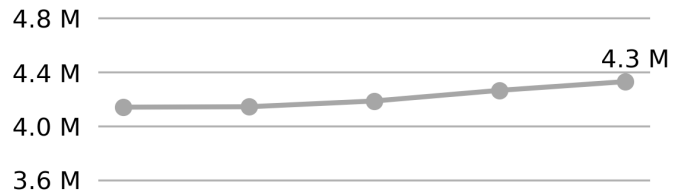
(miles)

**32,211**

*0.8% of national*



Driver Licenses



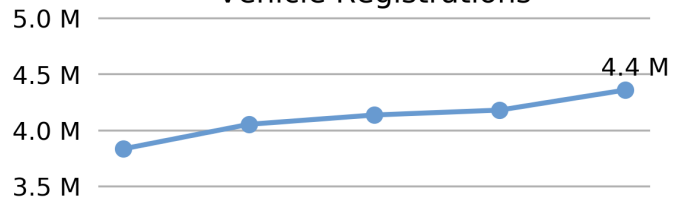
Public Road Lane Miles

**70,792**

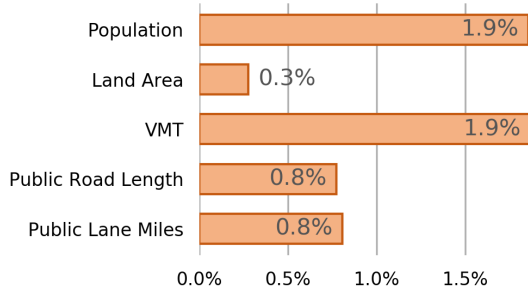
*0.8% of national*



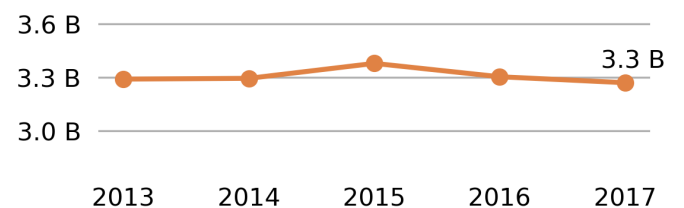
Vehicle Registrations



Share of National

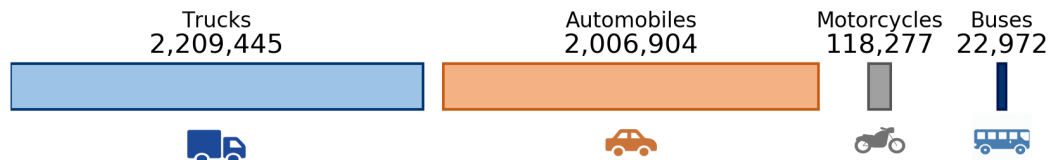


Motor Fuel Use (Gallons)

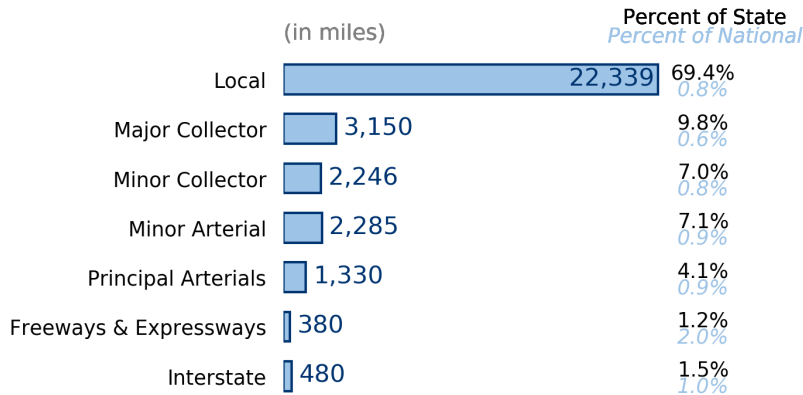


Vehicle Registrations  
**4,357,598**

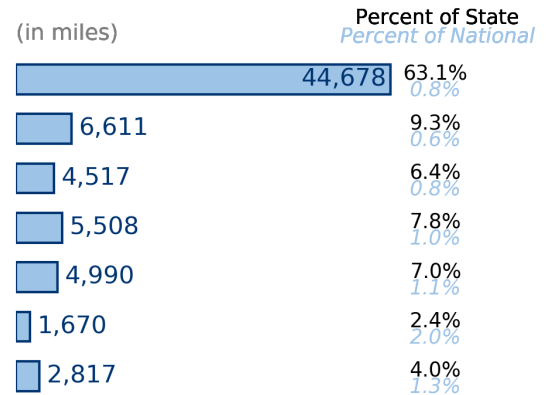
*1.6% of national*



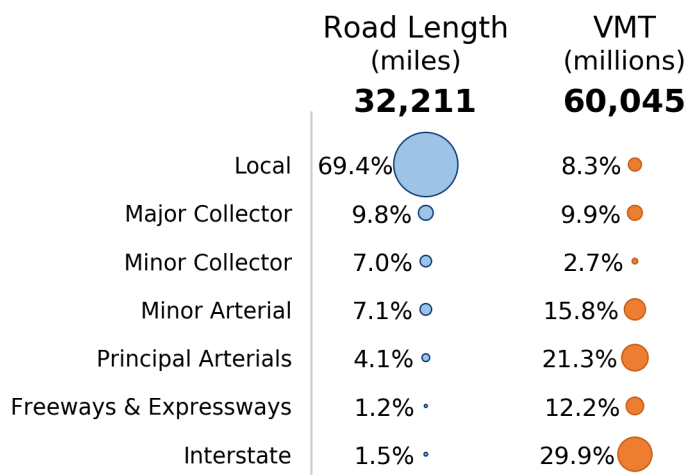
### Public Road Length



### Public Road Lane Miles



### Share of Road Miles and Vehicle Miles Traveled



### Public Road Length 32,211 miles

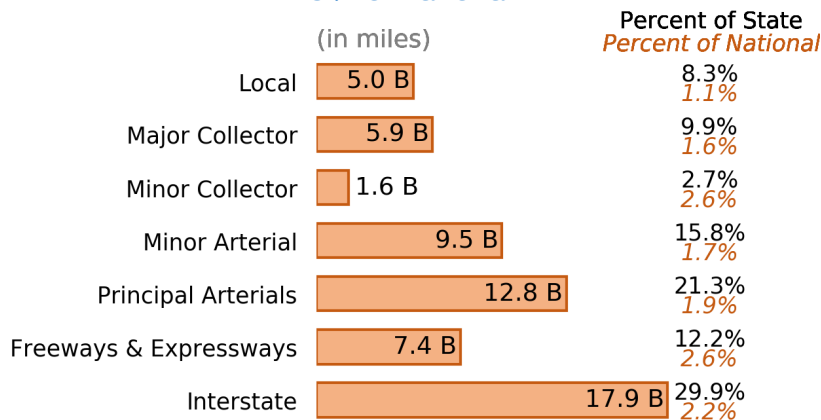


### Vehicle Miles Traveled 60,044,564,317 miles

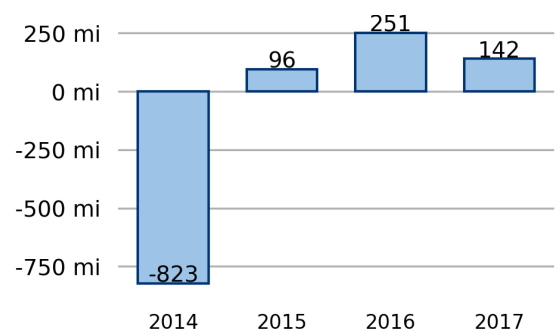


### Vehicle Miles Traveled (Millions) 60,045

1.9% of national



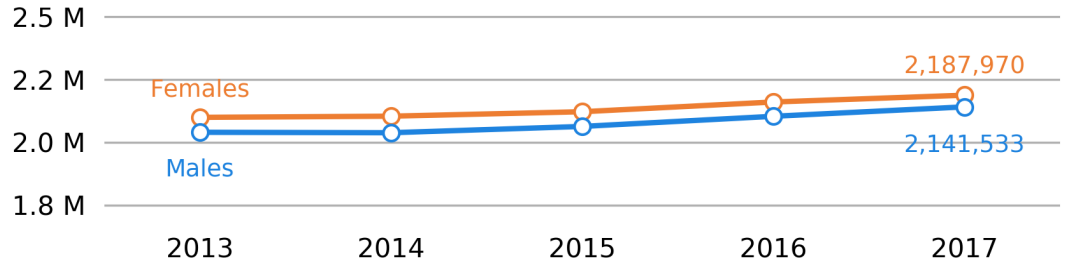
### New Lane Miles Added Annually



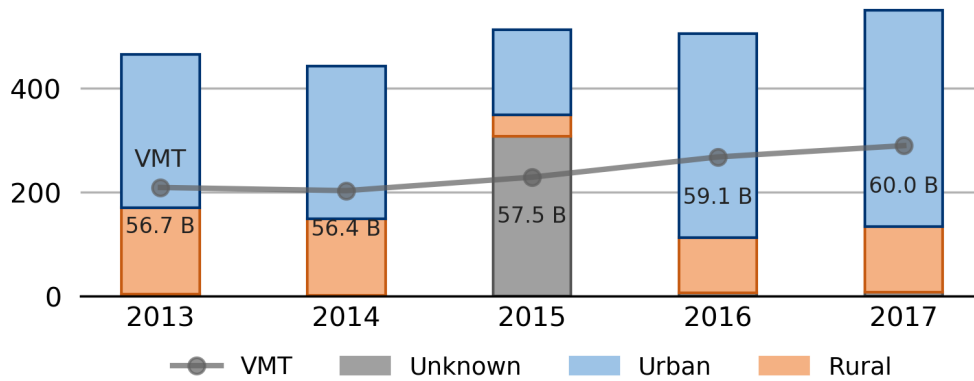
## Driver Licenses

**4,329,503**

1.9% of national



## Vehicle Crash Fatalities



## Motor Fuel Use

**3,269,987**

(thousand gallons)

## State Tax Rate

(per gallon)

Gasoline \$0.338

Diesel \$0.345

## Highway Funding Revenue

**\$3,909,579**

(thousands)



## Highway Funding Expenditures

**\$3,672,545**

(thousands)

