



Population

2,984,100

0.9% of national



Population

2013 2014 2015 2016 2017



Land Area

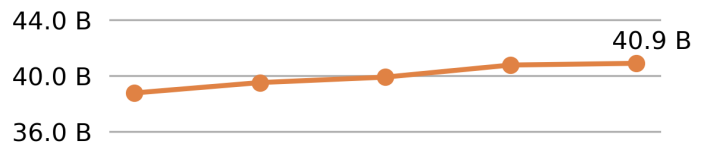
(sq. miles)

46,923

1.3% of national



VMT



Vehicle Miles Traveled

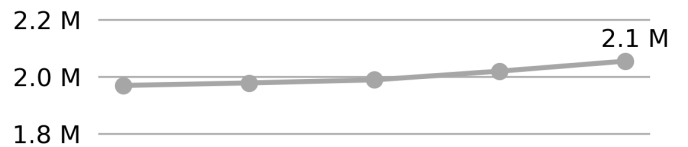
(millions)

40,877

1.3% of national



Driver Licenses



Public Road Length


(miles)

77,445

1.9% of national



Vehicle Registrations



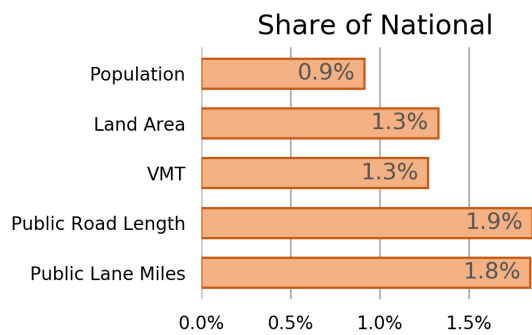
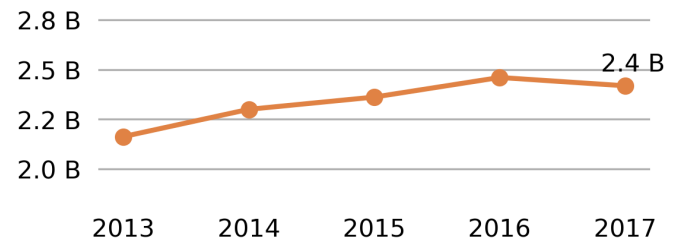
Public Road Lane Miles

161,909

1.8% of national

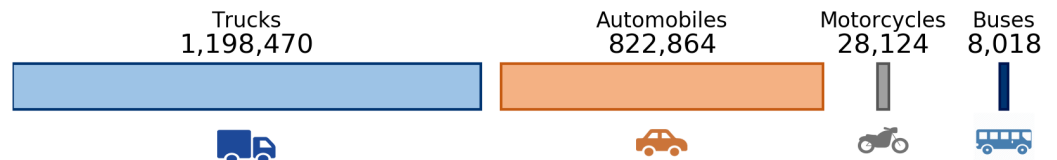


Motor Fuel Use (Gallons)

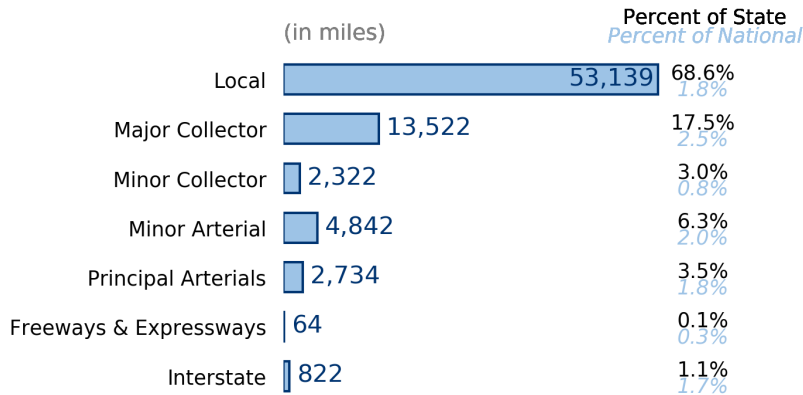


Vehicle Registrations

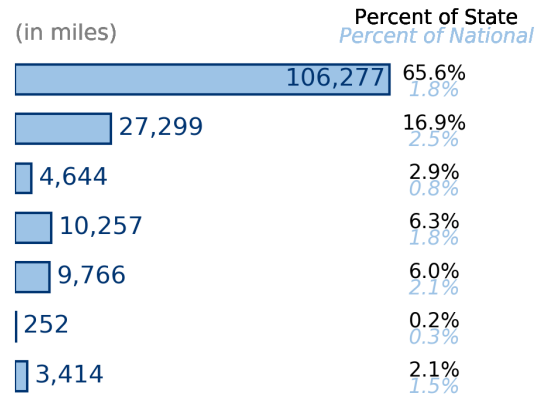
2,057,476
0.8% of national



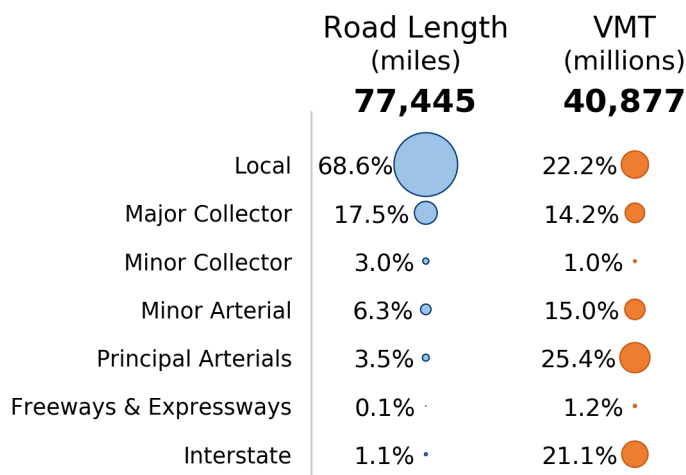
Public Road Length



Public Road Lane Miles



Share of Road Miles and Vehicle Miles Traveled



Public Road Length 77,445 miles

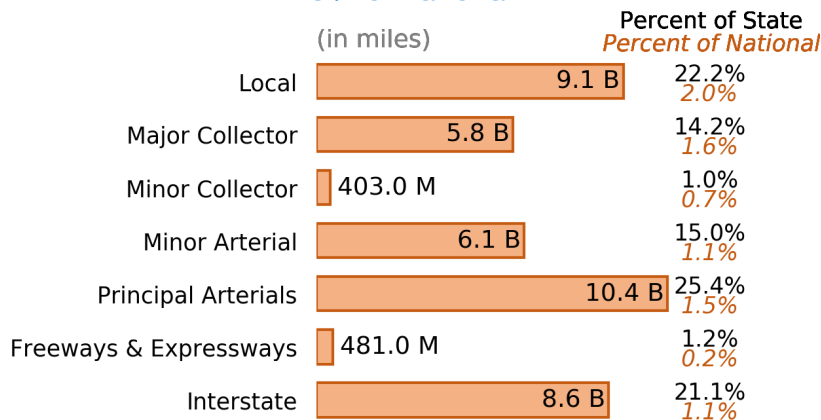


Vehicle Miles Traveled 40,877,098,021 miles

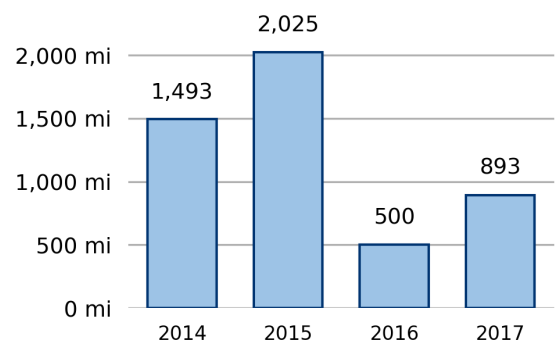


Vehicle Miles Traveled (Millions) 40,877

1.3% of national



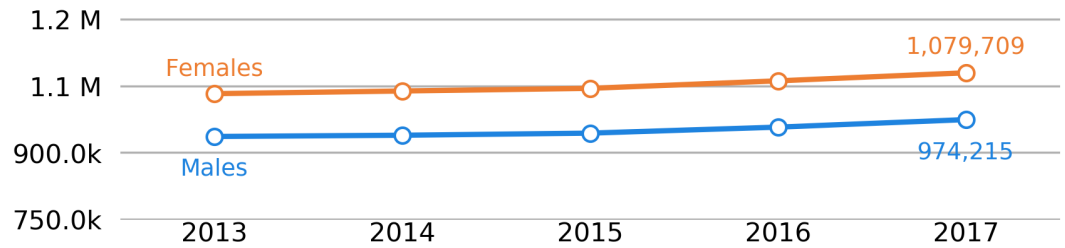
New Lane Miles Added Annually



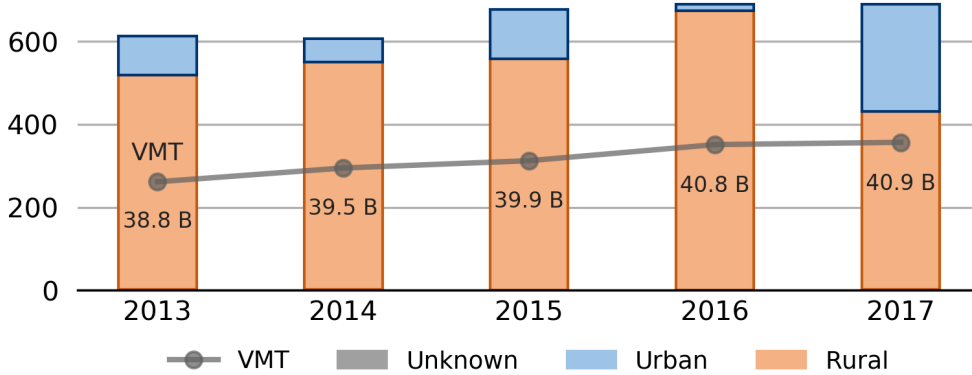
Driver Licenses

2,053,924

0.9% of national



Vehicle Crash Fatalities



Motor Fuel Use

2,418,304

(thousand gallons)

State Tax Rate

(per gallon)

Gasoline \$0.184

Diesel \$0.184

Highway Funding Revenue

\$1,261,897

(thousands)



Highway Funding Expenditures

\$1,364,721

(thousands)

