



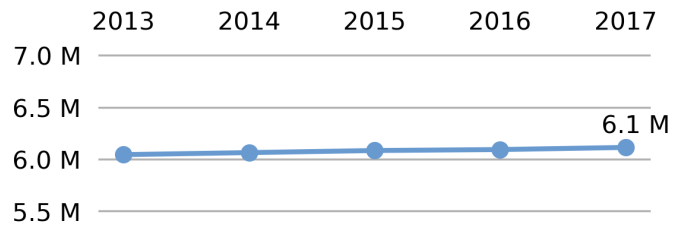
Population

**6,113,532**

*1.9% of national*



Population



Land Area

(sq. miles)

**68,742**

*1.9% of national*



Vehicle Miles Traveled

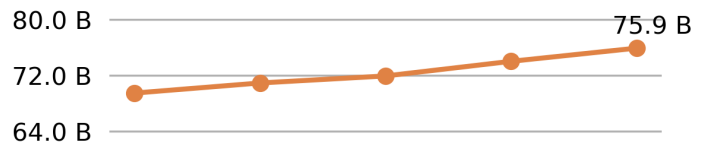
(millions)

**75,911**

*2.4% of national*



VMT



Public Road Length

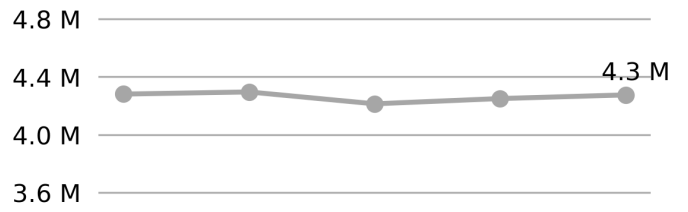
(miles)

**131,879**

*3.2% of national*



Driver Licenses



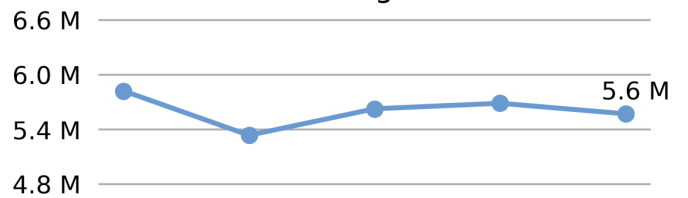
Public Road Lane Miles

**276,619**

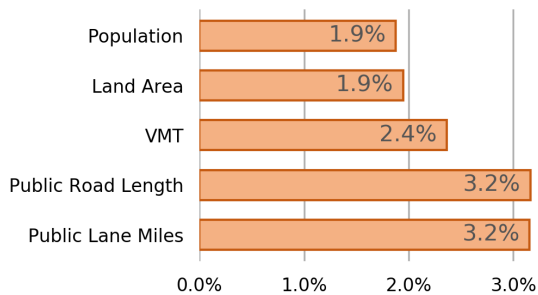
*3.2% of national*



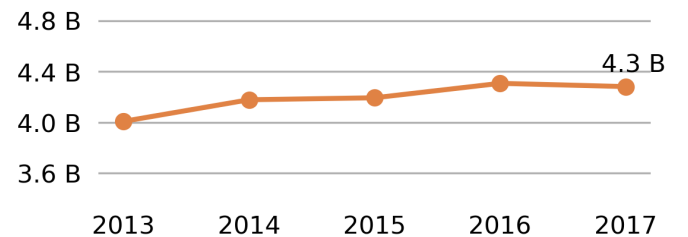
Vehicle Registrations



Share of National



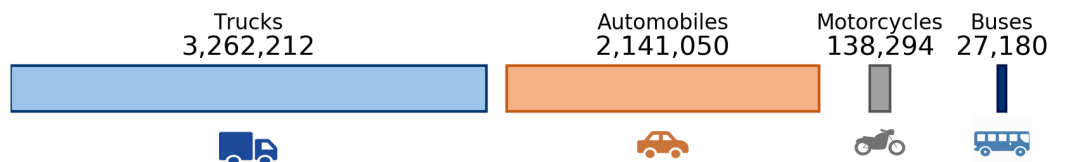
Motor Fuel Use (Gallons)



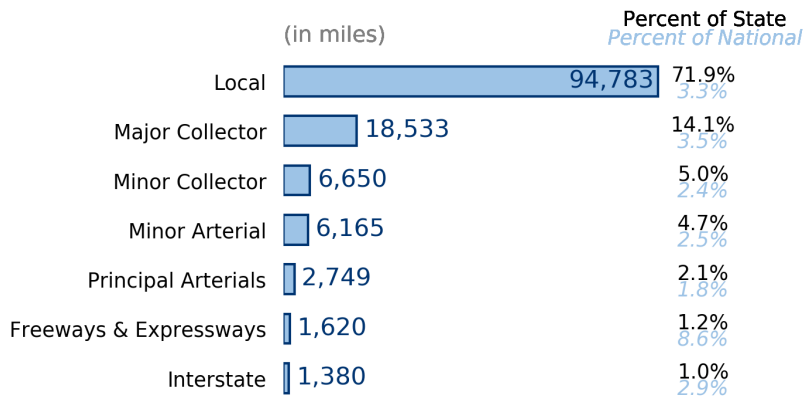
Vehicle Registrations

**5,568,736**

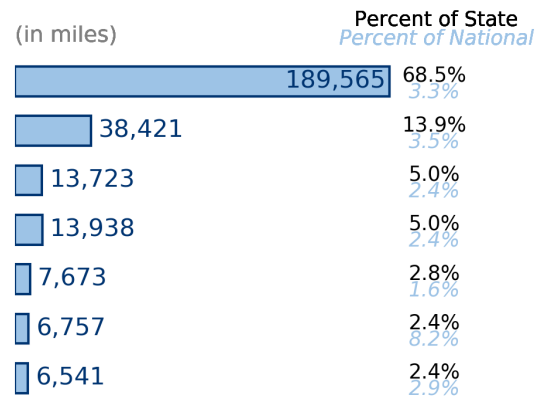
*2.0% of national*



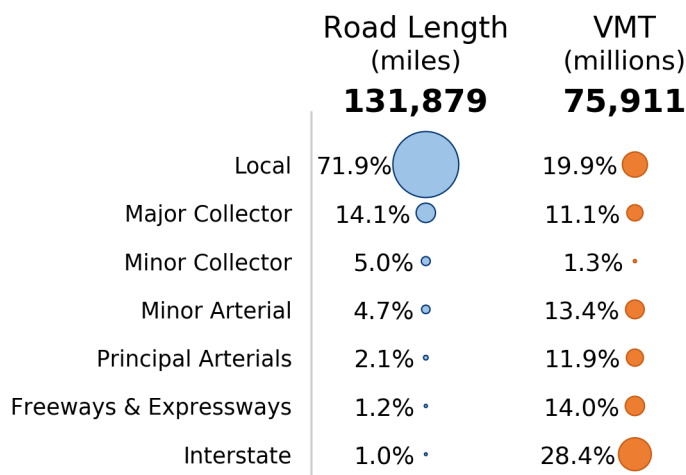
### Public Road Length



### Public Road Lane Miles



### Share of Road Miles and Vehicle Miles Traveled



### Public Road Length 131,879 miles

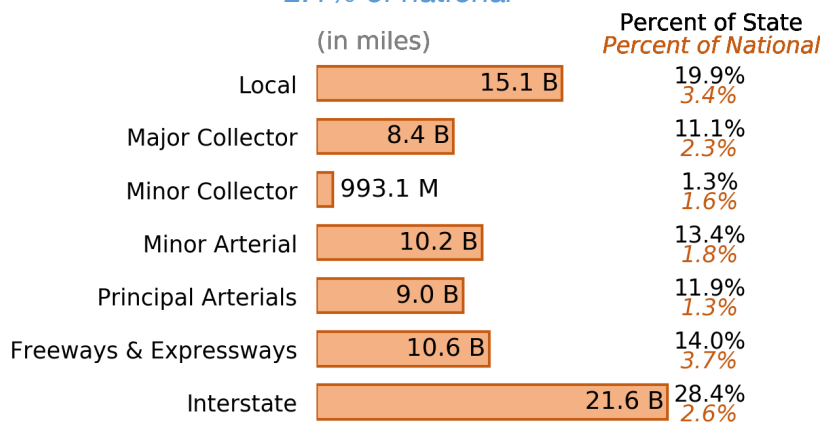


### Vehicle Miles Traveled 75,911,316,240 miles

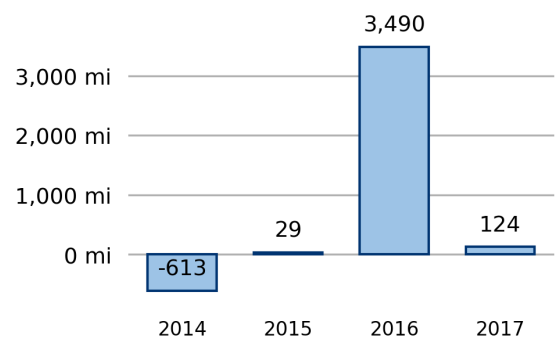


### Vehicle Miles Traveled (Millions) 75,911

2.4% of national



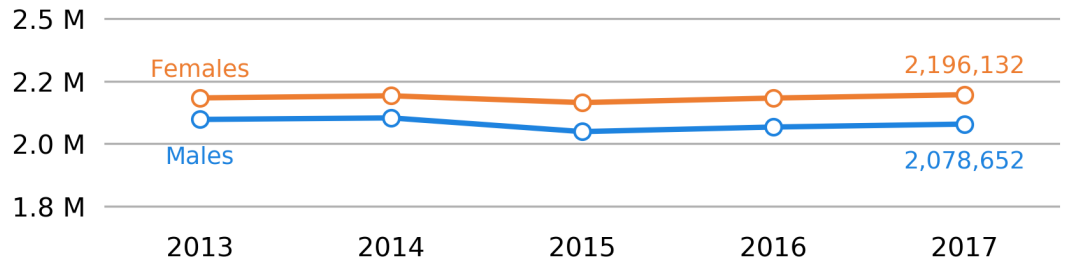
### New Lane Miles Added Annually



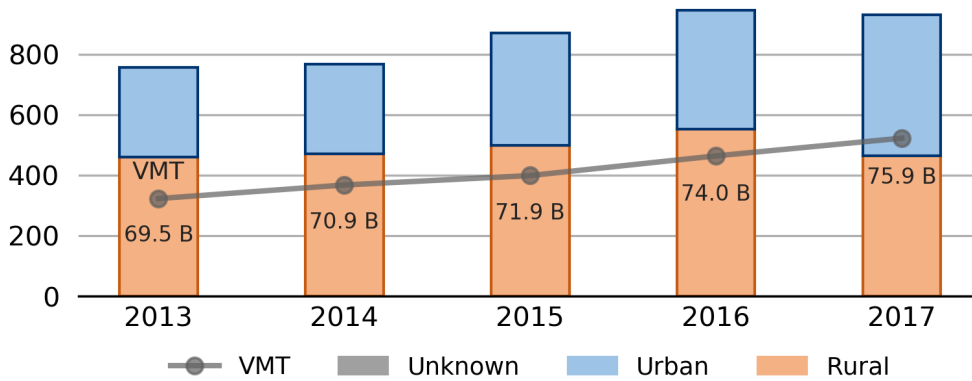
## Driver Licenses

**4,274,784**

1.9% of national



## Vehicle Crash Fatalities



## Motor Fuel Use

**4,281,335**

(thousand gallons)

## State Tax Rate

(per gallon)

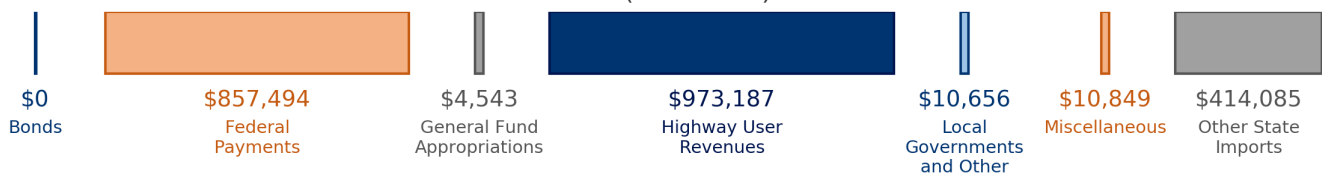
Gasoline \$0.170

Diesel \$0.170

## Highway Funding Revenue

**\$2,270,814**

(thousands)



## Highway Funding Expenditures

**\$2,422,070**

(thousands)

